



CO00021180

SNOHOMISH COUNTY COUNCIL
Snohomish County, Washington

AMENDED
ORDINANCE NO. 97 - *103*

RELATING TO NO SHOOTING AREAS, ESTABLISHING AN
ADDITIONAL NO SHOOTING AREA, AND AMENDING
CHAPTER 10.12 SCC

BE IT ORDAINED:

Section 1. Snohomish County Code Section 10.12.010, last amended by Ordinance No. 95-017 on May 31, 1995, is amended to read:

10.12.010 No shooting areas established.

The following described areas are hereby established as no shooting areas:

(1) That portion of Snohomish county bounded on the south by the Shelby Road, on the west by 43rd Avenue West, on the north by Serene Way and on the east by Lake Road, all in Section 34, Township 28 North, Range 4 East, W.M.

(2) All that portion of Snohomish county bounded on the south by 164th Street S.W., on the west by Larchway North, on the east by East Shore Drive, 155th and 2nd Avenue West, and on the north by Lakeview Road, all in Section 1, Township 27 North, Range 4 East, W.M.

(3) That portion of Snohomish county bounded on the east, south and west by the east, south and west boundary lines of the Plat of Lake Bosworth No. 2, in Section 36, Township 30 North, Range 6 East, W.M., and Section 31, Township 30 North, Range 7 East, W.M., and on the north by the east and north lines of Government Lot 1 and by the north and west lines of Government Lot 2, in Section 36, Township 30 North, Range 6 East, W.M.

(4) All of Government Lot 1, including Tidelands, Section 8, Township 29 North, Range 5 East W.M.

(5) All of Government Lots 6, 7, 8 and 10, including Tidelands abutting thereon, lying southerly and westerly of the Smith Island Road in Section 9, Township 29 North, Range 5 East W.M.

(6) That portion of Government Lots 6, 7, 8 and 10, including Tidelands abutting thereon, lying northerly and easterly of the Smith Island Road, Section 9, Township 29 North, Range 5 East W.M., shall be closed to shooting except during legal open hunting season for shotgun shooting only.

(7) That portion of south Snohomish county from the Snohomish-King County Line north to the south city limits of Everett, Washington and west from the freeway to Puget Sound, except that portion lying within any incorporated city or town.

(8) The waters of Silver Lake and in the area 500 yards from the shoreline of the lake in any direction.

(9) Skyko River Tracts No. 4, in Sections 19 and 20, Township 28 North, Range 11 East, W.M.

(10) All county owned gravel pits, sanitary landfills, garbage sites and park property now located or hereafter located throughout Snohomish county.

(11) SE 1/4 of the SE 1/4 of Section 9, Township 27 North, Range 5 East W.M.

(12) That portion of south Snohomish county from the King county line north to the city limits of Everett and west from the old Bothell- Everett Highway to the Freeway Highway 5, except that portion thereof lying within any incorporated city or town.

(13) Beginning at the north city limits of the city of Snohomish, in Section 7, Township 28 North, Range 6 East, W.M., on Hill Road or Blackman's Lake Road (107th Avenue), thence north along the west side of Hill Road to Shubert Road (64th Street), thence west along the north line of Shubert Road and extended to SR No. 9, thence south along SR No. 9 to SR No. 2, thence southeasterly along SR No. 2 to Larson Road, thence east on north side of Larson Road to Park Road, thence north along the east line of Park Road to the city limits of Snohomish.

(14) The waters of Echo Lake located in Section 33, Township 27 North, Range 6 East, W.M. and that area extending 500 yards from the shoreline of said lake in any direction.

(15) That part of Section 30, Township 28 North, Range 8 East, W.M., lying west of the Sultan River.

(16) The waters of Lake Roesiger and in the area 500 yards from the shoreline of said lake in any direction.

(17) The Plat of Northwest Estates described as: The W 1/2 of the NW 1/4 of Section 26, Township 29 North, Range 6 East, W.M., except the E 470 feet of the north 835 feet of said subdivision and except County Road. Together with the E 1/2 of the SE 1/4 of the NE 1/4 of Section 27, Township 29 North, Range 6 East, W.M., except the west 33 feet thereof. Together with the E 1/2 of the E 1/2 of the NE 1/4 of the NE 1/4 of said Section 27 except County Road. Subject to an easement to the city of Everett.

(18) The Plat of Blue Spruce Grove, generally described as: Division No. 1 — a portion of NE 1/4 of Section 11, Township 30 North, Range 6 East, W.M. and a portion of NW 1/4 of Section 12, Township 30 North, Range 6 East, W.M.; Division No. 2 — a portion of Gov't. Lots 5 and 6, Section 11, Township 30 North, Range 6 East, W.M.; Division No. 3 — a portion of Gov't. Lot 6, Section 11 and Gov't. Lot 1, Section 12, Township 30 North, Range 6 East, W.M.; and Division No. 4 — a portion of the NW 1/4, NW 1/4, Section 12, Township 30 North, Range 6 East, W.M.

(19) The Plat of Tyee Berry Tracts located in Sections 30 and 31, Township 30 North, Range 5 East, W.M.

Ordinance No. 97-103

RELATING TO NO SHOOTING AREAS, ETC. - 2

(20) All of Government Lots 5 and 6 of Section 4, Township 28 North, Range 5 East, W.M. together with Government Lots 5 and SE 1/4, NE 1/4 of Section 5, Township 28 North, Range 5 East, W.M.

(21) The waters of Panther Lake and in the area 500 yards from the shoreline of said lake in any direction; located in Sections 2 and 3, Township 28 North, Range 6 East, W.M., and Sections 34 and 35, Township 29 North, Range 6 East, W.M. together with those lands in Section 2 including the N 3/4 of Section 11, Township 28 North, Range 6 East, W.M. all lying west of 171st Ave. S.E.

(22) That portion of Sections 31 and 32, Township 28 North, Range 5 East, W.M., and Sections 5, 6, 7 and 8, Township 27 North, Range 5 East, W.M., lying east of the Bothell-Everett Highway (Old Pacific Highway), south of 132nd Street S.E. and west of 35th Avenue S.E. (York Road), and north of the following described line:

Beginning at the intersection of the east right-of-way line of said York Road and the south right-of-way line of Seattle Hill Road; thence from said point of beginning, westerly along said southerly right-of-way line of Penny Creek Road, to its intersection with the east right-of-way line of 25th Avenue S.E.; thence south along last said east line to the intersection with the south line of 164th Street S.E.; thence westerly along the last said south line to its intersection with the east right-of-way line of Old Snohomish Road; thence southwest along the Old Snohomish County Road to the east right-of-way line of said Bothell-Everett Highway.

(23) The waters of Lake Ketchum and in the area 500 yards from the shoreline of said lake in any direction.

(24) Section 28, Township 30 North, Range 7 East, W.M., SW1/4 NW1/4 and that part NW1/4 NW1/4 lying south of county road.

(25) Com on the NS ctrln of Sec 19, Twp 27N, Rng 10E, W.M., with its intersection with the S mgn of Co. Rd. #403, (known as the Old Gold Bar-Index Road), th SW'ly and NW'ly alg sd S mgn of the Co. Rd., to the W 1n of Sec 19, sd 1n being also the E 1n of Sec 24, Twp 27N, Rng 9E, W.M., th cont alg the S mgn of the Co. Rd., to its int with the W 1n of Gov Lot 1, in Sec 24, Twp 27N, Rng 9E, W.M., th S alg the W 1n of Gov Lot 1 ext, to the NW cor of Gov Lot 8, th cont S alg the W 1n of Gov Lot 8, to its int with the N mgn of State Rd. No. 15, th SE'ly alg the N mgn of State Rd. No. 15, to the E 1n of Sec 24, Twp 27N, Rng 9E, W.M., th cont alg sd N mgn of sd R/W, thru the W1/2 of Sec 19, Twp 27N, Rng 10E, W.M., to its int with the NS ctrln of sd Sec 19, the N alg the NS ctrln to the POB.

(26) Beg at the NE cor of Govt. Lot 6; th W 30'; th S 219' TPB; th S 181'; th SW'ly to Ebey Slough, sd pt being 70' N of the SE cor of Lot 6; th Walg the N ln of Ebey Slough tap 442.75' E of the W ln of lot 6; th N to the N ln of Govt. Lot 6; th E'ly alg the N ln of Govt. Lot 6 tap 442.75' W of the NE cor of Govt. Lot 6; th S 219 PLW the E ln of Govt. Lot 6; th E PLW the N ln of Govt. Lot 6 to TPB. All in Section 31, Township 30 North, Range 5 East, W.M., Snohomish county, Washington.

Ordinance No. 97-103

RELATING TO NO SHOOTING AREAS, ETC. - 3

Located Approx. 1.4 miles W of Marysville and S of Marine Drive.

(27) The waters of Sunday Lake located in Section 26, Township 32 North, Range 4 East, W.M. and the lands surrounding said Sunday Lake as follows: Beg app on the S R/W In of Sunday Lake road and 1,040' W of the E In of Sec 26, Twp 32N, Rng 4E, W.M., the POB; th SE'ly tap wh is 1,500' S'ly and 1,040' W of the E In of Sec 25, Twp 32N, Rng 4E, W.M.; th W to the N'ly R/W In of State Hwy 530; th NW'ly alg the N'ly R/W In of Hwy 530 tap wh is S of the proj W R/W In of 26th Ave. N.W.; th N alg sd proj W R/W In of 26th Ave. N.W. to the S R/W In of Sunday Lake Road; the E'ly alg the S In of Sunday Lake Road to the POB.

(28) All of Section 35, Township 27 North, Range 6 East, W.M., except property lying east of the High Bridge Road and the West Snoqualmie Valley Road. (See commissioners' proceedings of November 27, 1978.)

(29) That portion of Snohomish county bounded on the south and southeast by SR 522, on the north and northeast by the old Snohomish-Monroe Rd, on the west by 115th Avenue SE (Shorts School River Rd) then heading west along the section line between Township 27 N, Range 6 E.W.M. and Township 28 N, Range 6 E.W.M. to the Snohomish River, and bounded on the southwest by the NE bank of the Snohomish River to its intersection with SR 522.

(30) That part of NW 1/4 Section 31, Township 30 N, Range 6 E, lying north of 54th Street NE and lying west of 107th Avenue NE.

(31) That part of SW 1/4 Section 30, Township 30, Range 6 E, lying west of 107th Avenue NE.

(32) That part of SE 1/4 Section 25, Township 30, Range 5 E, lying east of 95th Avenue NE.

(33) That part of NE 1/4 Section 36, Township 30, Range 5 E, lying north of 54th Street NE and east of 95th Avenue NE.

(34) That portion of Snohomish county bounded on the south by the Snohomish/King county line, on the north by Maltby Road, on the east by State Highway 9 and on the west by the Bothell-Everett Highway, except that portion lying within the boundaries of any incorporated city or town.

(35) The area bounded to the south by the King county line; on the east by Highway 9; on the north by the Lowell-Larimer Road and the Everett city limits; and on the west by Highway 527 (Bothell-Everett Highway).

(36) The Plats of May Creek Mountain View Tracts and May Creek Mountain View Tracts Division No. 2, Division No. 3 and Division No. 4, situated in Section 5, Township 27 North, Range 9 East, W.M., Snohomish county, Washington.

(37) Beginning at the SE corner of Section 34-27N-6E W.M., thence north along said east section line to the intersection of 230th St. SE, thence west along said road to the intersection of 155th Ave. SE, thence north along said road to the intersection of an unnamed tributary to the Snoqualmie River, thence northwesterly along said unnamed tributary number 0221 to the intersection of Ricci Creek, thence north along said creek to a point of intersection with Ricci

Ordinance No. 97-103

RELATING TO NO SHOOTING AREAS, ETC. - 4

Road, thence northerly along said road to the intersection of High Bridge Road, thence northwesterly along said road to the southerly edge of SR 522, thence southwesterly along SR 522 to the intersection of Fales Road, thence north along said road to the intersection of Elliott Road, thence southeasterly along said road to the intersection with 172nd St. SE, thence easterly to the end of said road, thence continuing due east to the easterly side of the Snohomish River, thence northwesterly along the east side of the Snohomish River to a point on the east line of Government Lot 2 in the northeast quarter of Section 6-27N-6E W.M., thence north along said line and crossing the Snohomish River to the northwesterly side of said river, thence in a southwesterly direction along its shoreline to a point on the south line of Government lot 2, thence due west to a point of intersection with B.N.R.R. R/W, thence in a northerly direction along said R/W to the north line of Section 31-28N-6E W.M., thence west along north line of 36-28-5E W.M. to SR 9, thence along said road in a southwesterly direction to a point of intersection with the Snohomish-King County line, thence east along said line to the point of beginning.

(38) Beginning at a point of intersection of 68th Ave NW and 332nd St. NW on the north line of Section 5-32N-4E W.M., thence west along 332nd NW to point of intersection with 76th Ave NW, thence south along said road to the intersection of 316th Pl. NW, thence due east to a point of intersection on 68th Avenue NW, thence north along said road to the point of beginning and also including Lake Ketchum Recreation Tracts Division 6 in Section 6, Township 32N, Range 4E W.M.

(39) Beginning at a point of intersection of 236th St. NE and 27th Ave. NE on the north line of Section 5-31-5E W.M., thence westerly along 236th St. NE to its junction with Interstate 5, thence southerly along Interstate 5 to the northern most shoreline of the Stillaguamish River, thence easterly along said river to a point of intersection with the southerly extension of 27th Ave. NE, thence north along said road and its extension to the point of beginning.

(40) Beginning at a point of intersection of SR 530 and 119th Ave. NE in Section 29-32-6E W.M., thence south along 119th Ave. NE to its junction with 260th St. NE, thence east along said road to its junction with 121st Avenue NE, thence south to a point approximately 1000' along said road, thence due east to a point 500' east of the west line of Section 28-32-6E W.M., thence due north to a point of intersection with Jim Creek Road, thence continuing due north to a point of intersection with an unnamed tributary, number 0145 of the Stillaguamish River, thence following said tributary in a northwesterly direction to a point of intersection with SR 530, thence along said SR 530 in a southwesterly direction to the point of beginning.

(41) All that portion of Snohomish county lying west of Hwy. 9, east of 67th Ave. NE., south of the southern city limits of Arlington and north of the south line of Section 23, 24-31N-5E W.M.

(42) Beginning at a point of intersection with 2nd St. and the eastern boundary of the city of Snohomish in Section 18-28N-6E W.M, thence north following the eastern city boundary to a point of intersection with 68th St. SE,

Ordinance No. 97-*103*

RELATING TO NO SHOOTING AREAS, ETC. - 5

thence east along said road to a point of intersection with 147th Ave. SE, thence south along said road to a point of intersection with 92nd St. SE, thence west along said road and its extension to a point of intersection with Hwy 2, thence continuing west of 92nd St. SE and its extension to a point of intersection with 2nd St., thence along said road to the point of beginning.

(43) All of section 29-28N-7E W.M. together with that portion of section 30-28N-7E W.M. lying north of Brown Road and east of Chain Lake Road, together with that portion of section 32-28N-7E W.M., lying north of West Branch West Woods Creek Road, east of Ingrahm Road and west of Wagner Road.

(44) All that portion of Snohomish county lying south of 164th Street SE, westerly of the west boundary and southerly of the south boundary of the state reformatory located in section 11-27N-6E W.M., south of the southern city limits of Monroe, southeasterly of SR 522, easterly of the Snohomish River, and northwesterly of the Skykomish River.

(45) Beginning at a point of intersection of SR 9 and SR 92 in section 1-29N-5E W.M., thence northeasterly along SR 92 to a point of intersection with 44th Street NE, thence east along said road to a point of intersection with 147th Avenue NE, (Tanner Rd) thence southerly along said road to a point of intersection with Russell Road, thence southerly along said road to a point 950' north of the intersection of Beach Drive and 147th Avenue SE, thence due east to the junction of Utlely and Newberg Road, thence southerly along Newberg Road to a point of intersection with OK Mill Road, thence southwesterly along said road to a point of intersection with the S. Machias Road, thence southwesterly along said road to the northern boundary of the City of Snohomish, thence westerly following the city boundary to SR 9, thence southerly and westerly following the western city boundary to a point of intersection with Riverview Road, thence northwesterly along said road to a point of intersection with Foster Slough Road, thence northwesterly along said road to a junction with 60th St. SE, thence east along said road to a junction with 83rd Ave. SE, thence north along said road to a junction with Fobes Road, thence northwesterly along said road to a point of intersection with Highway 2, thence continuing northwesterly along Highway 2 to a junction with SR 204, thence in a northerly direction along said road to a junction with Sunnyside Blvd. S.E., thence northerly along said road to a junction with Sunnyside Blvd. N.E., thence continuing along Sunnyside Blvd. NE to the north line of Section 11-29N-5E W.M., thence east along said line to an intersection with SR 9, thence north along said road to the point of beginning.

Except those parcels within the city boundary of Lake Stevens.

(46) Beginning at a point of intersection of Highway 522 and Fales Road on the west section line of Section 20 Township 27N — Range 6E, W.M. located in Snohomish county, Washington, thence in a northerly direction along Fales Road to a point of intersection with Elliott Road, thence following Elliott Road in a southeasterly direction to a point of intersection with 172nd Street SE, thence easterly along said road and its easterly projection to a point on the easterly shoreline of the Snohomish River, thence following said shoreline in a

Ordinance No. 97-103

RELATING TO NO SHOOTING AREAS, ETC. - 6

southeasterly direction to a point of intersection with Highway 522, thence following said highway in a southwesterly direction to the point of beginning.

(47) That portion of South Snohomish county from the Snohomish-King County line to the south city limits of Everett and Mukilteo, west from Lowell Larimer Road and Hwy 9 to Puget Sound, except that portion lying within any incorporated city or town.

The area beginning on the north boundary Tulalip Indian Reservation at the shore of Port Susan; thence east along said Reservation boundary to the west right-of-way SR 5 to a point 500 feet South of 1st Street in the City of Marysville, thence east along a line 500 feet South of and parallel to 1st Street to a point 500 feet east of Liberty Avenue; thence north along a line 500 feet East of and parallel to Liberty Avenue to a point 500 feet south of 3rd Street (Sunnyside Boulevard); thence easterly and southerly along a line 500 feet distant from 3rd Street and Sunnyside Boulevard to the south line Section 3, Township 29 North, Range 5E W.M.; thence east along the south line of said section 3 and section 2 and 1 of said Township and Range to the east right-of-way of SR 9; thence North along said right-of-way of SR 9 to the North line of Section 25 Township 31 North Range 5E W.M. Being 172nd Street NE; thence west along the north line of the following sections 25, 26, 27, 28, 29, 30 Township 31N Range 5E W.M. and Sections 25, 26, 27, 28, 29, 30 Township 31 Range 4E W.M. and Section 25 Township 31 N Range 3E W.M. to the shore of Port Susan; thence southerly along the shores of Port Susan to the point of beginning.

Together with that portion of section 24-31N-3E W.M. lying west of Marine Drive and Clarence Avenue and south of 184th Street NW extended west to Puget Sound.

(48) That area of Sections 3 and 10, Township 27 North, Range 9 East, W.M., lying easterly of Gold Bar nature trails, northerly of Reiter Road (CORD #15), westerly of Old Lake Isabel Road, and southerly of the Bonnevillie power line right of way, and including all of Gold Bar nature trails.

Section 3, Township 27, Range 9, RT-10-) Northwest 1/4 Northeast 1/4 Southwest 1/4. Section 3 Township 27 Range 9 South 1/2 Northeast 1/4 Southwest 1/4 together with west 85 feet of South 1/2 Northwest 1/4 Southeast 1/4. Section 3 Township 27 Range 9 Southeast 1/4 Southwest 1/4 together with 85 feet of Southwest 1/4 Southeast 1/4. Section 10 Township 27 Range 9 RT-6-) Northwest 1/4 Northwest 1/4. Section 10 Township 27 Range 9 Southwest 1/4 Northwest 1/4 less abandoned county road and less portion lying South of said county road. Section 10 Township 27 Range 9 RT-8-) North 1/2 Southeast 1/4 Northwest 1/4. Section 10 Township 27 Range 9 RT-19) abandoned transmission line right-of-way over Southwest 1/4 Northwest 1/4 — GN parcel nos. 168-A & portion of Great Northern right-of-way parcel number 167-A said section. Section 10 Township 27 Range 9 North 1/2 Southwest 1/4 Northeast 1/4 together with following described tract — South 115 feet less W 85 feet thereof of Northwest 1/4 Northeast 1/4. Section 10 Township 27 Range 9 Northeast 1/4 Northwest 1/4 together with W 85 feet of Northwest 1/4 Northeast 1/4. Section 9

Ordinance No. 97-*103*

RELATING TO NO SHOOTING AREAS, ETC. - 7

Township 27 Range 9 RT-1-) East 1/2 Northeast 1/4 Northeast 1/4 less county road and less that portion lying northerly county road.

(49) That portion of Snohomish county described as follows: The plat of Lake Alyson Div. No. 1 (5167) together with that portion of the south half of the northwest quarter of section 4-29N-7E, W.M. described as follows, commencing at the northeast corner of said south half of the northwest quarter thence S 02 degrees 36' 50" W along the east line of said northwest quarter 665 feet, thence N 87 degrees 23' 10" W along the north line of said plat of Lake Alyson 275 feet to the true point of beginning, thence N 68 degrees 59' 16" W along the north line of said plat 214.10 feet, thence N 02 degrees 36' 50" E parallel with the east line of said northwest quarter 182.43 feet, thence S 87 degrees 23' 10" E perpendicular to said east line 203.16 feet, thence S 02 degrees 36' 50" parallel with said east line 250 feet to the true point of beginning per BLA 194-91 A.F. No. 9111010311, together with the southwest quarter of the northeast quarter, together with that portion of the west half of the southeast quarter north of and including the P-5000 road all within section 4-29N-7E, W.M.

(50) All that portion of Snohomish county located in sections 28, 29, 30 township 27 North, Range 20 East, W.M. described as follows: The assessors plat of Mount Index Riversites (5256), together with the assessors plat of Mount Index Riversites Division No. 2 (5257), (5258), (5259), (5260), (5261), (5262), (5263), together with the assessors plat of Bridal Veil Falls Park (3813).

(51) Those portions of Sections 1 and 2, Township 30 North, Range 6 East, W.M. and Sections 35 and 36, Township 31 North, Range 6 East, W.M. situated in Snohomish county described as follows: The north half and the north half of the south half of section 2, together with the northwest quarter and the north half of the southwest quarter of section 1, together with the south half of the southwest quarter and the southeast quarter of section 35, together with the southwest quarter of section 36.

(52) That portion of Snohomish county situated in Section 14, Township 29 North, Range 5 East, W.M., described as follows: Government lot 3 and the north half of Government lot 4, together with the south half of the south half of the southeast quarter of the northwest quarter and together with that portion of the northeast quarter of the southwest quarter lying westerly of the Olympic Pipeline Co. right-of-way except the south 660 feet and except the north 330 feet thereof.

Together with that portion of the south 330 feet of the southwest quarter of the northeast quarter lying westerly of the county road also known as Sunnyside Blvd.

(53) Those portions of state-owned lands in Sections 9, 10, 11, 14, 15, 16, Township 28 North, Range 8 East, W.M., situated in Snohomish county described as follows: Those lands 100 yards in width on either side of Sultan Basin road beginning at the south line of the southeast quarter of the southeast quarter of section 16 crossing the southeast quarter of the southeast quarter, the northeast quarter of the southeast quarter of section 16; the south half of the southeast quarter, the northeast quarter of the southeast quarter of section 9; the

Ordinance No. 97-103

RELATING TO NO SHOOTING AREAS, ETC. - 8

northwest quarter of the southwest quarter, the south half of the south half of section 10; the northeast quarter of the northwest quarter, the north half of the northeast quarter of section 15; the north half of the northwest quarter of section 14; the south half of the southwest quarter, the southwest quarter of the southeast quarter terminating at the concrete bridge crossing Olney Creek in the southwest quarter of the southeast quarter of section 11.

Together with those state lands 100 yards in width on either side of Marsh Creek Road beginning at its junction with Sultan Basin Road in the northeast quarter of the southeast quarter of section 9 crossing the northeast quarter of the southeast quarter, the southeast quarter of the northeast quarter and terminating at its crossing of Marsh Creek in the southeast quarter of the northeast quarter of section 9.

Together with those lands in the northwest quarter of section 9, township 28N, range 8E. W.M. and the southwest quarter of the northeast quarter of section 9, township 28N, range 8E. W.M. and the north half of the southwest quarter of section 9, township 28N, range 8E. W.M. and the southwest quarter of the southwest quarter of section 9, township 28N, range 8E. W.M. and the northwest quarter of the southeast quarter of section 9, township 28N, range 8E. W.M.

Together with the south half of the south half of section 16, township 28N, range 8E. W.M.


(54) Beginning with the most westerly contact between the South Fork of the Skykomish River and permanent no-shooting area #50 as shown in SCC 10.12.010; and then proceeding north and west along the west shore of the South Fork of the Skykomish River to where the river intersects with the Stevens Pass Hwy; and then westerly to where the highway intersects with 495th Dr. SE; and then southerly to where 495th Dr. SE intersects with Bridal Veil Falls Rd.; and then easterly to where Bridal Veil Falls Rd intersects permanent no-shooting area #50.

(55) Beginning at the point of the intersection of Home Acres Road and Ebey Slough, thence NE along the east bank of Ebey Slough to a point west of the north terminus of Fobes Road, thence south along Fobes Road to 83rd Ave. (Mack Road), thence south along 83rd Ave. to 60th St., thence west along 60th

St. to Home Acres Road, thence north along Home Acres Road to the point of beginning, shall be closed to shooting except during legal open hunting season for shotgun shooting only.


PASSED this 17th day of December, 1997.

SNOHOMISH COUNTY COUNCIL
Snohomish County, Washington




Chairperson

ATTEST:



Asst. Clerk of the Council

- APPROVED
- VETOED
- EMERGENCY

DATE: 12/17/97


County Executive

ROBERT J. DREWEL
County Executive

ATTEST:

