



SNOHOMISH COUNTY COUNCIL
Snohomish County, Washington

AMENDED ORDINANCE NO. 97-073

AMENDING SNOHOMISH COUNTY CODE
CHAPTER 18.42,
RELATING TO BULK REGULATIONS

WHEREAS, the county executive and county council have identified regulatory reform of land use regulations as a high priority for county government; and

WHEREAS, with the assistance of the county council, the county executive and prosecuting attorney have established a regulatory reform process to make land use regulations more understandable to the public and more easily implemented by the county; and

WHEREAS, this ordinance is a result of that process;

THEREFORE, BE IT ORDAINED:

SECTION 1. Snohomish County Code Section 18.42.020, last amended by Ordinance Number 96-076 on December 12, 1996, is amended to read:

18.42.020 Bulk matrix.

(A) The bulk matrix contains setback, lot coverage, building height and lot dimension regulations for zones in unincorporated Snohomish County. Following is a listing of abbreviations used on the bulk matrix and their meaning:

- (1) UBC - Uniform Building Code;
- (2) sf - square feet;
- (3) ft - feet; and
- (4) r/w - right-of-way.

Reference notes to the bulk matrix are found in SCC 18.42.020(B). Special setbacks for specific uses are contained in SCC 18.42.100(B).

18.42.020(A)

Zone	Lot Dimension (ft)			Setback Requirements From: (ft)				Water Bodies ⁽¹²⁾	Maximum Lot Coverage ⁽⁸⁾		
	Max Bldg Hgt (ft)	Minimum Lot Area	Min Lot Width	Min Corner Lot Width	Public Right of Way under 60' ⁽¹⁴⁾⁽¹⁵⁾	Public and Private Right of Way ⁽⁹⁾	Commercially Zoned Properties ⁽¹¹⁾			Residentially Zoned Properties ⁽¹¹⁾	Resource Lands
F	45 ⁽⁶⁾	20 ac ⁽⁷⁾	300	300	((1400)) 130 ⁽¹⁰⁾⁽¹³⁾	100 ⁽¹³⁾	100 ⁽¹³⁾	100 ⁽¹³⁾	50 ⁽²¹⁾ 100 ⁽²²⁾	25 ⁽¹³⁾	35%
F&R	25 ⁽¹⁾	200,000 sf ⁽²⁾⁽²³⁾	100	100	50 ⁽²⁴⁾	20	5	5	50 ⁽²¹⁾ 100 ⁽²²⁾	25	35%
A-10	45	10 ac	none	none	50 ⁽²⁴⁾	20	5	5	50 ⁽²¹⁾ 100 ⁽²²⁾	25	none
R-5	45 ⁽²³⁾	200,000 sf ⁽²⁾⁽²³⁾⁽²⁵⁾	165 ⁽²⁵⁾	165 ⁽²⁵⁾	50 ⁽²⁴⁾	20	5	5	50 ⁽²¹⁾ 100 ⁽²²⁾	25	35%
RC	35 ⁽²⁶⁾	100,000 sf ⁽²⁾⁽²³⁾⁽²⁵⁾	165 ⁽²⁵⁾	165 ⁽²⁵⁾	50 ⁽²⁴⁾	20	5	5	50 ⁽²¹⁾ 100 ⁽²²⁾	25	35%
RD	45	100,000 ⁽²⁶⁾	165	165	50 ⁽²⁴⁾	20	5	5	50 ⁽²¹⁾ 100 ⁽²²⁾	25	35%
SA-1	35	1 ac/43,560 sf ⁽²⁵⁾	150	150	50 ⁽²⁴⁾	20	5	5	50 ⁽²¹⁾ 100 ⁽²²⁾	25	35%
RU	35	see 18.42.150	60	65	50 ⁽²⁴⁾	20	5	5	50 ⁽²¹⁾ 100 ⁽²²⁾	25	35%
R-20,000	25	20,000 sf	85	90	50 ⁽²⁴⁾	20	5	5	50 ⁽²¹⁾ 100 ⁽²²⁾	25	35%
R-12,500	25	12,500 sf	75	80	50 ⁽²⁴⁾	20	5	5	50 ⁽²¹⁾ 100 ⁽²²⁾	25	35%
R-9,600	25	9,600 sf ⁽²⁶⁾	70	75	50 ⁽²⁴⁾	20	5	5	50 ⁽²¹⁾ 100 ⁽²²⁾	25	35%
R-8,400	25	8,400 sf ⁽²⁶⁾	65	70	50 ⁽²⁴⁾	20	5	5	50 ⁽²¹⁾ 100 ⁽²²⁾	25	35%
R-7,200	25	7,200 sf ⁽²⁶⁾	60	65	50 ⁽²⁴⁾	20	5	5	50 ⁽²¹⁾ 100 ⁽²²⁾	25	35%
WFB	25	7,200 sf ⁽²⁶⁾	60	65	50 ⁽²⁴⁾	20	5	5	50 ⁽²¹⁾ 100 ⁽²²⁾	25	35%
T	see 18.53	see 18.53	see 18.53	see 18.53	50 ⁽¹⁴⁾⁽¹⁵⁾⁽²⁴⁾	20 ⁽¹⁴⁾	5 ⁽¹⁴⁾	5 ⁽¹⁴⁾	50 ⁽²¹⁾ 100 ⁽²²⁾	25 ⁽¹⁴⁾	see 18.53
LDMR	35	7,200 sf ⁽⁹⁾	60	70	55 ⁽¹⁴⁾⁽²⁴⁾	25 ⁽¹⁴⁾	see 18.42.020(B) ⁽¹³⁾	see 18.42.020(B) ⁽¹³⁾	50 ⁽²¹⁾ 100 ⁽²²⁾	25 ⁽¹³⁾	30%
MR	35	7,200 sf ⁽⁹⁾	60	70	55 ⁽¹⁴⁾⁽²⁴⁾	25 ⁽¹⁴⁾	see 18.42.020(B) ⁽¹³⁾	see 18.42.020(B) ⁽¹³⁾	50 ⁽²¹⁾ 100 ⁽²²⁾	25 ⁽¹³⁾	40%
FS	35	none	none	none	((55))25 ⁽²⁴⁾	25	5/15 ⁽¹⁴⁾	25	50 ⁽²¹⁾ 100 ⁽²²⁾	none	none
NB ⁽¹⁷⁾	25	none	none	none	((55))25 ⁽²⁴⁾	25	none	10	50 ⁽²¹⁾ 100 ⁽²²⁾	none	35%
PCB ⁽¹⁾	40	none ⁽¹⁸⁾	none	none	((70))40 ⁽²⁴⁾	40 ⁽¹⁴⁾	none	25	50 ⁽²¹⁾ 100 ⁽²²⁾	none	none

*Greater setbacks than those listed may apply to areas subject to Shoreline Management Master Program jurisdiction. Some uses have special setbacks. See 18.42.100 for specifics.

18.42.020(A)
Setback Requirements From: (ft)

Zone	Lot Dimension (ft)			Setback Requirements From: (ft)					Maximum Lot Coverage ⁽⁸⁾		
	Max Bldg Hgt (ft)	Minimum Lot Area	Min Lot Width	Min Corner Lot Width	Public Right of Way under 60' ⁽⁽⁴⁻⁹⁾⁾	Public and Private Right of Way ⁽⁹⁾	Commercially Zoned Properties ⁽¹¹⁾	Residentially Zoned Properties ⁽¹¹⁾		Resource Lands Ag Forest	Water Bodies ⁽¹²⁾
CB ⁽¹⁾	35	none	none	none	((55))25 ⁽¹⁰⁾	25	none	10		none	50%
GC ⁽¹⁾	45	none	none	none	((55))25 ⁽¹⁰⁾	25	none	10		none	50%
IP	65	none	none	none	30 ⁽¹⁰⁾	30 ⁽¹⁰⁾	none ⁽¹⁰⁾	25 ⁽¹⁰⁾		none	50%
BP	50	none ⁽¹⁰⁾	none	none	30 ⁽¹⁰⁾	30	none	25		none	35%
L1	50	none	none	none	((55))25 ⁽¹⁰⁾	25	none	50		none	none
H1	65	none	none	none	((55))25 ⁽¹⁰⁾	25	none	50		none	none

*Greater setbacks than those listed may apply to areas subject to Shoreline Management Master Program jurisdiction. Some uses have special setbacks. See 18.42.100 for specifics.

(B) Reference notes for bulk matrix.

(1) LDMR standards shall apply for all residential development permitted in commercial zones, except that MR standards shall apply for all residential development permitted in commercial zones located within Urban Growth Areas pursuant to the county General Policy Plan and Chapter 36.70A RCW.

(2) When subdivisionally described, the minimum lot size shall be 1/128th of a section.

(3) When subdivisionally described, the minimum lot size in the F zone shall be 1/32nd of a section.

(4) In the LDMR zone, the maximum density shall be calculated based on 4,000 square feet of land per dwelling unit.

(5) In the MR zone, the maximum density shall be calculated based on 2,000 square feet of land per dwelling unit.

(6) Commercial forestry structures shall not exceed 65 feet in height.

(7) Non-residential structures shall not exceed 45 feet in height.

(8) Lot coverage includes all buildings on the given lot.

(9) Includes public rights-of-way 60 feet and wider; public rights-of-way under 60 feet in a recorded plat with curbs and gutters; and private roads and easements. These setbacks shall be measured from the edge of the right-of-way.

(10) Applies to public right-of-way under 60 feet. These setbacks shall be measured from the center of the right-of-way.

(11) These setbacks shall be measured from the property line.

(12) These setbacks shall be measured from the ordinary highwater mark and shall apply only to the rear setback. In the "LDMR" and "MR" zones this setback applies to single-family dwellings only.

(13) The listed setbacks apply where the adjacent property is zoned F. In all other cases, setbacks are the same as in the R-8400 zone. In the F zone, the setbacks for residential structures on 10 acres or less which were legally created prior to being zoned to F shall be the same as in the R-8400 zone.

(14) The listed setbacks apply to single-family detached structures. For townhouse, see Chapter 18.53 SCC.

(15) MR and LDMR Setbacks.

(a) Single-family detached structures shall have the minimum setbacks required in the R-8400 zone.

(b) Other structures shall have minimum side and rear setbacks of five feet (ten feet where abutting residence, rural or resource zones). Building separation shall be a minimum of 15 feet.

(c) Multi-story structures shall increase all setbacks by three feet and building separations by five feet for each additional story over two stories.

(16) In the FS zone, the setback from non-residential property shall be five feet for side setbacks and 15 feet for rear setbacks.

(17) In the IP zone there shall be an additional one foot setback for every one foot of building height over 45 feet.

(18) In the PCB zone the setback from private roads and easements is 25 feet.

(19) See SCC 18.60.020(1) and (2) which specifies the minimum area of tract of land necessary for PCB or BP zoning.

(21) See additional setback provisions for dwellings located along the boundaries of designated farmlands contained in SCC 32.14.050.

(22) See additional setback provisions for structures located adjacent to forest lands, and/or on lands designated local forest or commercial forest contained in SCC 32.13.030 and SCC 32.13.040.

(23) The minimum lot size for properties designated Rural Residential (RR)-10 (Resource Transition) on the comprehensive plan shall be 10 acres. Lot/unit yield for rural cluster subdivisions or housing demonstration program projects using PRD provisions shall be based on a minimum lot size of 200,000 square feet.


(24) Minimum lot area may be modified within UGAs in accordance with SCC 18.42.085.

(25) In rural cluster subdivisions approved in accordance with the provisions of Chapter 32.30 SCC, the minimum lot area shall be as provided in SCC 18.42.075. The maximum lot area shall not exceed 20,000 square feet when located in rural/urban transition areas.

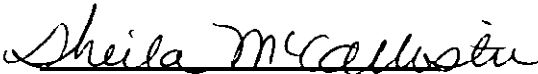
(yy) These setbacks shall be measured from the edge of the right-of-way as determined by the director of the Department of Public Works.

PASSED this 24th day of September, 1997

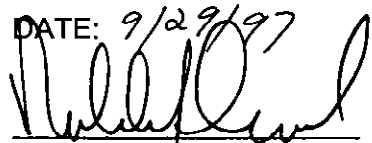
SNOHOMISH COUNTY COUNCIL
Snohomish County, Washington


Chairperson

ATTEST:


Asst. Clerk of the Council

() APPROVED
() VETOED
() EMERGENCY

DATE: 9/29/97

County Executive
ROBERT J. DREWEL
County Executive

Approved as to form only:

Deputy Prosecuting Attorney

Ordinance Amending SCC Title 18, Chpt. 18.42
Relating to Bulk Regulations
cs970040

D-12