

Approved: 4/13/2022

Effective: 4/29/2022

1
2
3
4
5
6
7
8
9
10
11
12
13
14
15
16
17
18
19
20
21
22
23
24
25
26
27
28
29
30
31
32
33
34
35
36
37
38
39
40
41
42
43
44
45
46

SNOHOMISH COUNTY COUNCIL
SNOHOMISH COUNTY, WASHINGTON

ORDINANCE NO. 22-013

ADOPTING CHANGES IN VOTING PRECINCTS PURSUANT TO
RCW 29A.16.040, RCW 29A.16.050 AND CHAPTER 2.47 SCC; AMENDING
CHAPTER 2.47 SNOHOMISH COUNTY CODE

WHEREAS, SCC 2.47.040(2) provides that the County Auditor may temporarily adjust precinct boundaries to maintain conformance with applicable state laws, and that such revisions to voting precincts must be submitted to the County Council for adoption by ordinance no later than May 1 of each year; and

WHEREAS, Exhibit A attached hereto sets forth the precinct changes made by the Auditor since April 14, 2021, including those temporarily adjusted to maintain conformance with applicable state law, resulting in a total of 843 voting precincts in Snohomish County. Exhibit A details 5 administrative changes to precincts due to growth in the number of voters in a precinct, 12 changes due to congressional redistricting, 45 changes due to legislative redistricting, 1 change due to county council redistricting, and 11 changes to precincts due to city annexations;

NOW, THEREFORE, BE IT ORDAINED:

Section 1. The Council finds that pursuant to the authority of SCC 2.47.040(2), the Auditor made those adjustments to precinct boundaries since April 14, 2021, that are set forth in Exhibit A, attached hereto and incorporated herein by this reference.

Section 2. Snohomish County Code Section 2.47.030, last amended by Ordinance 21-016 on April 14, 2021, is amended to read:

2.47.030 Precincts adopted.

(1) The adopted voting precinct boundaries for the county are those set forth in the precinct map books maintained on file with the clerk of the council and the Snohomish County Auditor's Office, subject to revision from time to time in accordance with SCC 2.47.040.

(2) To implement boundary changes resulting from redistricting following the federal decennial census and to implement changes that are necessary to maintain conformance with applicable laws in accordance with SCC 2.47.040, the precinct boundaries adopted by subsection (1) are revised cumulatively as set forth in the following documents:

- (a) Exhibit A attached to Ordinance 02-016.
- (b) Exhibit A attached to Ordinance 03-046.

- 1 (c) Exhibit A attached to Ordinance 04-054.
- 2 (d) Exhibit A attached to Ordinance 05-037.
- 3 (e) Exhibit A attached to Ordinance 06-035.
- 4 (f) Exhibit A attached to Ordinance 07-028.
- 5 (g) Exhibit A attached to Ordinance 08-061.
- 6 (h) Exhibit A attached to Ordinance 09-021.
- 7 (i) Exhibit A attached to Ordinance 10-015.
- 8 (j) Exhibit A attached to Ordinance 11-012.
- 9 (k) Exhibit A attached to Ordinance 12-016.
- 10 (l) Exhibit A attached to Ordinance 13- 019.
- 11 (m) Exhibit A attached to Ordinance 14-014.
- 12 (n) Exhibit A attached to Ordinance 15-018.
- 13 (o) Exhibit A attached to Ordinance 16-012.
- 14 (p) Exhibit A attached to Ordinance 17-012.
- 15 (q) Exhibit A attached to Ordinance 18-024.
- 16 (r) Exhibit A attached to Ordinance 19-011.
- 17 (s) Exhibit A attached to Ordinance 20-014.
- 18 (t) Exhibit A attached to Ordinance 21-016.
- 19 (u) Exhibit A attached to Ordinance 22-013.

20
 21 Copies of these documents are on file with the clerk of the council and the Snohomish
 22 county auditor's office.

23
 24 PASSED this 13th day of April, 2022.

25
 26 SNOHOMISH COUNTY COUNCIL
 27 Snohomish County, Washington


28 
 29 _____
 30 Chairperson

31 ATTEST:

32 
 33 _____
 34 Asst. Clerk of the Council

- 35
- 36 (X) APPROVED
- 37 () EMERGENCY
- 38 () VETOED
- 39

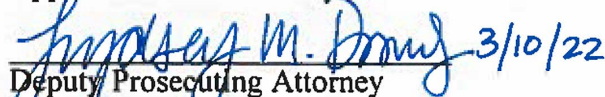
DATE: April 19, 2022

40 
 41 _____
 42 County Executive

43 ATTEST:

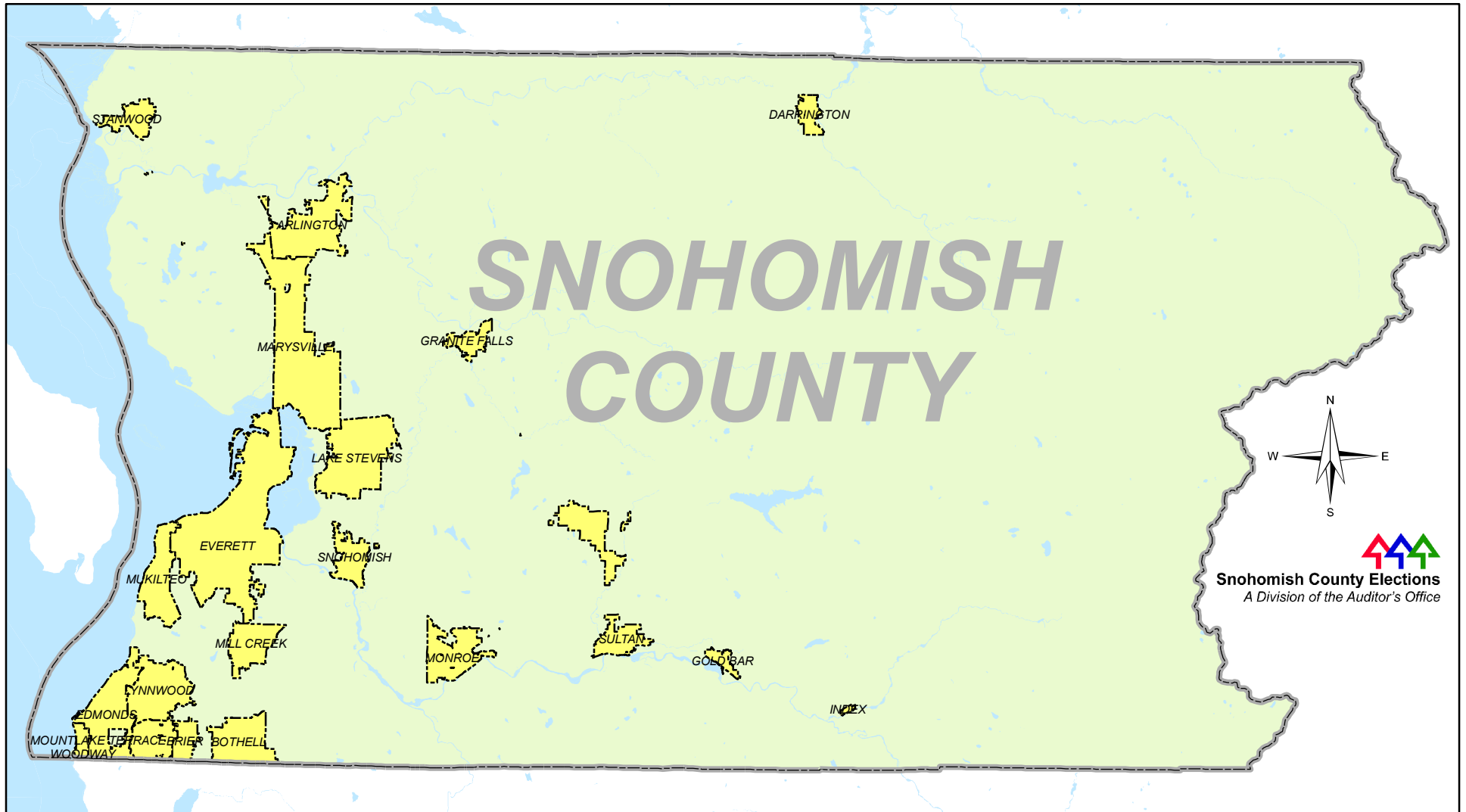
44 
 45 _____

46 Approved as to form only:

47 
 48 _____ 3/10/22
 Deputy Prosecuting Attorney

ORDINANCE NO. 22-013
 ADOPTING CHANGES IN
 VOTING PRECINCTS, ETC.

PRECINCT CHANGES 2022



Snohomish County Auditor
Garth Fell

Statistics For 2022 Precinct Adjustments

Changes to precincts to reduce voter counts	5
Changes to precincts due to congressional redistricting	12
Changes to precincts due to legislative redistricting	45
Changes to precincts due to county council redistricting	1
Changes to precincts due to annexations	11
Total	<u>74</u>
Total number of precincts involved in changes	141
Last year's number of precincts	827
New precincts created	+19
Precincts dissolved	-3
New total number of precincts	<u>843</u>

COUNTY COUNCIL DISTRICT PRECINCT COUNT

<u>DISTRICTS</u>	<u>2021</u>	<u>2022</u>	<u>Estimated Voters</u>
COUNCIL DISTRICT #1	178	187	109,310
COUNCIL DISTRICT #2	149	162	95,662
COUNCIL DISTRICT #3	153	155	97,478
COUNCIL DISTRICT #4	166	156	95,730
COUNCIL DISTRICT #5	<u>181</u>	<u>183</u>	<u>109,106</u>
Totals	827	843	507,286

MAP #	PRECINCT NAME	COUNCIL DISTRICT	COMMENT
-------	---------------	------------------	---------

Changes To Reduce Voter Counts

1	From Marysville 30 To Marysville 68 (new)	1	
2	From Outlook To Glenmore (new)	1	
3	From Dumas To McCollum (new)	2	
4	From Everett 20 To Everett 22	2	
5	From Tulalip 3 To Tulalip 2	2	

Changes Due to Congressional Redistricting

6	From Firtree and Sleepy Hollow To Airpark	1	
7	From Jordan Trails and Pilot To McElroy (new)	1	
8	From Lochsloy To Tree Farm	1	
9	From Marysville 1 To Marysville 69 (new)	1	
10	From Pilchuck To Newberg	1	
11	From Lind To Olivia	2	
12	From Olivia To Stock Show	2	

MAP #	PRECINCT NAME	COUNCIL DISTRICT	COMMENT
-------	---------------	------------------	---------

Changes Due to Congressional Redistricting (continued)

13	From Dale and Post To Dale and Post	3	
14	From Harmony To Madison	3	
15	From Pioneer To Fairwood	3	
16	From Mero To Pipeline	5	
17	From Mill To Ridgeway	5	

Changes Due to Legislative Redistricting

18	From Burn Hill To Burn (new) and Eagle (new)	1	
19	From Edgecomb To McPherson (new)	1	
20	From Marysville 14 To Marysville 19	1	
21	From Marysville 43 To Marysville 15	1	
22	From Marysville 46 To Marysville 45 and Marysville 60	1	
23	From Marysville 58 To Marysville 5	1	
24	From McFarland To Tronson	1	

MAP #	PRECINCT NAME	COUNCIL DISTRICT	COMMENT
-------	---------------	------------------	---------

Changes Due to Legislative Redistricting (continued)

	From Pilot	1	
25	To Burn (new)		
	From Everett 47 and Everett 84	2	
26	To Everett 47 and Everett 84		
	From Everett 57	2	
27	To Everett 65		
	From Everett 59	2	
28	To Everett 58 and Everett 87		
	From Everett 68	2	
29	To Everett 90		
	From Everett 79	2	
30	To Everett 83		
	From Everett 83	2	
31	To Everett 64		
	From Everett 95	2	
32	To Everett 84		
	From Holiday	2	
33	To Silver Lake		
	From Edmonds 6 and Edmonds 12	3	
34	To Edmonds 6 and Edmonds 12		
	From Edmonds 18	3	
35	To Edmonds 53 (new)		
	From Edmonds 42	3	
36	To Edmonds 48		
	From Ridgeview	3	
37	To Magnolia		

MAP #	PRECINCT NAME	COUNCIL DISTRICT	COMMENT
-------	---------------	------------------	---------

Changes Due to Legislative Redistricting (continued)

	From Stone Gate	3	
38	To Red Oak (new)		
	From Kingman	4	
39	To Sinclair (new) and Withers		
	From Rhody Ridge	4	
40	To Terrace		
	From Bostian and Wellington	5	
41	To Bostian and Wellington		
	From Centennial	5	
42	To Machias		
	From Chain Lake, Pipeline and Wagner	5	
43	To Richardson (new)		
	From Fairview, Robinhood and Trombley	5	
44	To Nottingham (new)		
	From Haines	5	
45	To Four Corners		
	From High Bridge	5	
46	To Tualco		
	From Lupine	5	
47	To Storm Lake		
	From Machias	5	
48	To Riviera (new)		
	From Marks	5	
49	To Cavalero (new)		
	From Marks	5	
50	To Hillside		

MAP #	PRECINCT NAME	COUNCIL DISTRICT	COMMENT
-------	---------------	------------------	---------

Changes Due to Legislative Redistricting (continued)

51	From Pipeline To Chain Lake	5	
52	From Rivercrest To Jordan	5	
53	From Siler To Welch	5	
54	From South Lake Stevens To Kensington	5	
55	From Storm Lake To Iverson	5	
56	From Sultan 2 To Sultan 1 and Sultan 4	5	
57	From Sultan 3 To Sultan 2	5	
58	From Sultan River To Trout (new)	5	
59	From Turner To Wellington	5	
60	From West Fork To Mero	5	
61	From Winter Lake To Wallace	5	
62	From Woods Creek To Highland	5	

MAP #	PRECINCT NAME	COUNCIL DISTRICT	COMMENT
-------	---------------	------------------	---------

Changes Due to County Council Redistricting

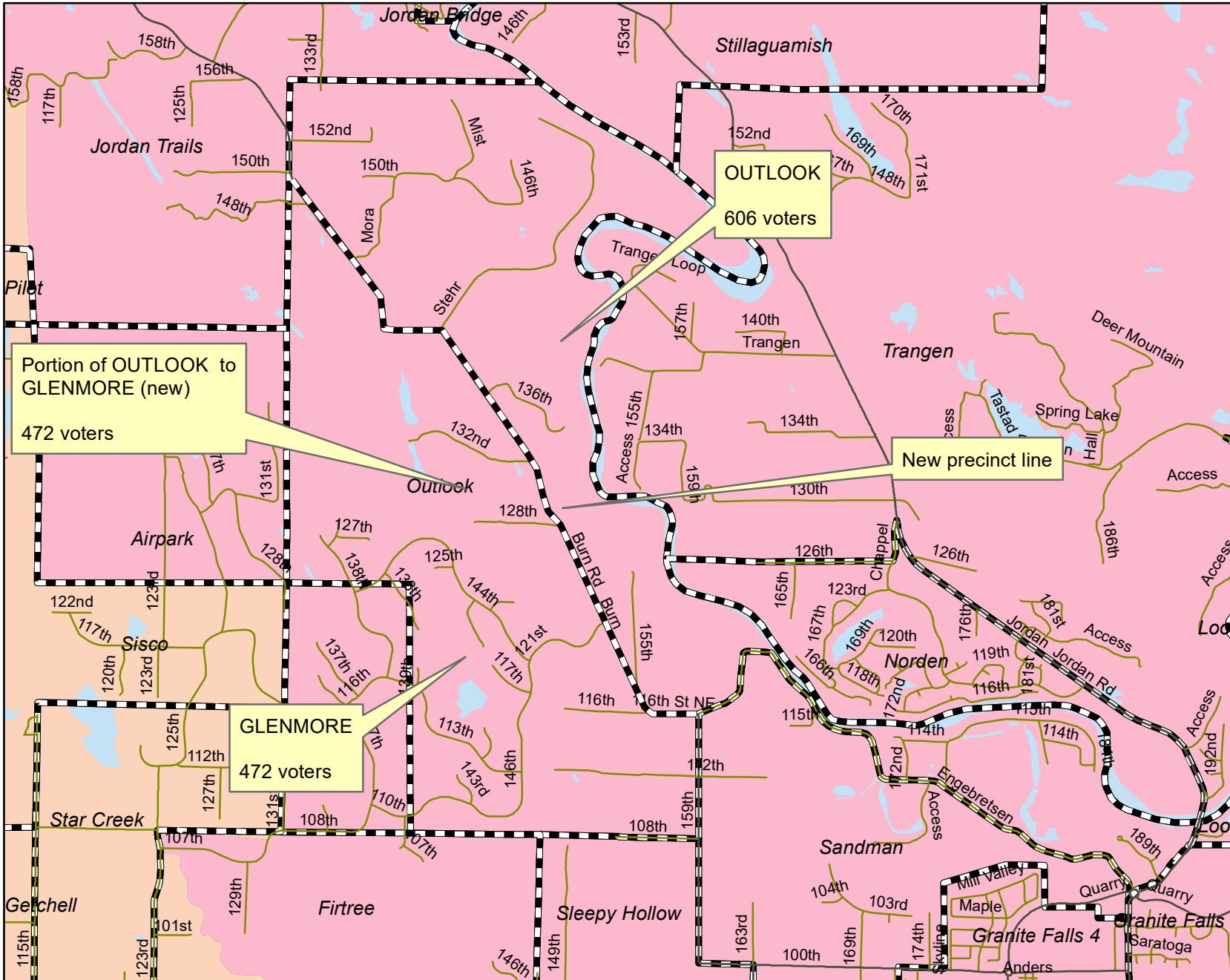
	From Willowdale	4	
63	To Crawford	3	

Changes Due to City Annexations

64	From Sauk To Darrington	1	ORD 764 Municipal Purpose Annexation
65	From Spencer To Everett 5	2	ORD 3801-21 Smith Island West Annexaton
66	From Meadow To Lake Stevens 5	5	ORD 1094 Machias Industrial Annexation
67	From Winter Lake To Sultan 5	5	ORD 1349-21 Tortorice Annexation
68	From Cutoff To Lake Stevens 33 (new)	5	ORD 1112 ILA South Annexation
69	From Greenwood To Lake Stevens 33 (new)	5	ORD 1112 ILA North Annexation
70	From Lake Stevens 25 To Lake Stevens 33 (new)	5	ORD 1112 ILA Annexation
71	From Pellerin (dissolved) To Lake Stevens 24	5	ORD 1112 ILA South Annexation
72	From Pellerin (Dissolved) To Lake Stevens 34 (new)	5	ORD 1112 ILA South Annexation
73	From Pennant (Dissolved) To Lake Stevens 32 (new)	5	ORD 1112 ILA North Annexation
74	From Stitch (Dissolved) To Lake Stevens 33 (new)	5	ORD 1112 ILA North Annexation

OUTLOOK to GLENMORE (new) to reduce voter count

(County Council District 1)



Legend

- Major Roads
- Streets

Congressional

- 1
- 8



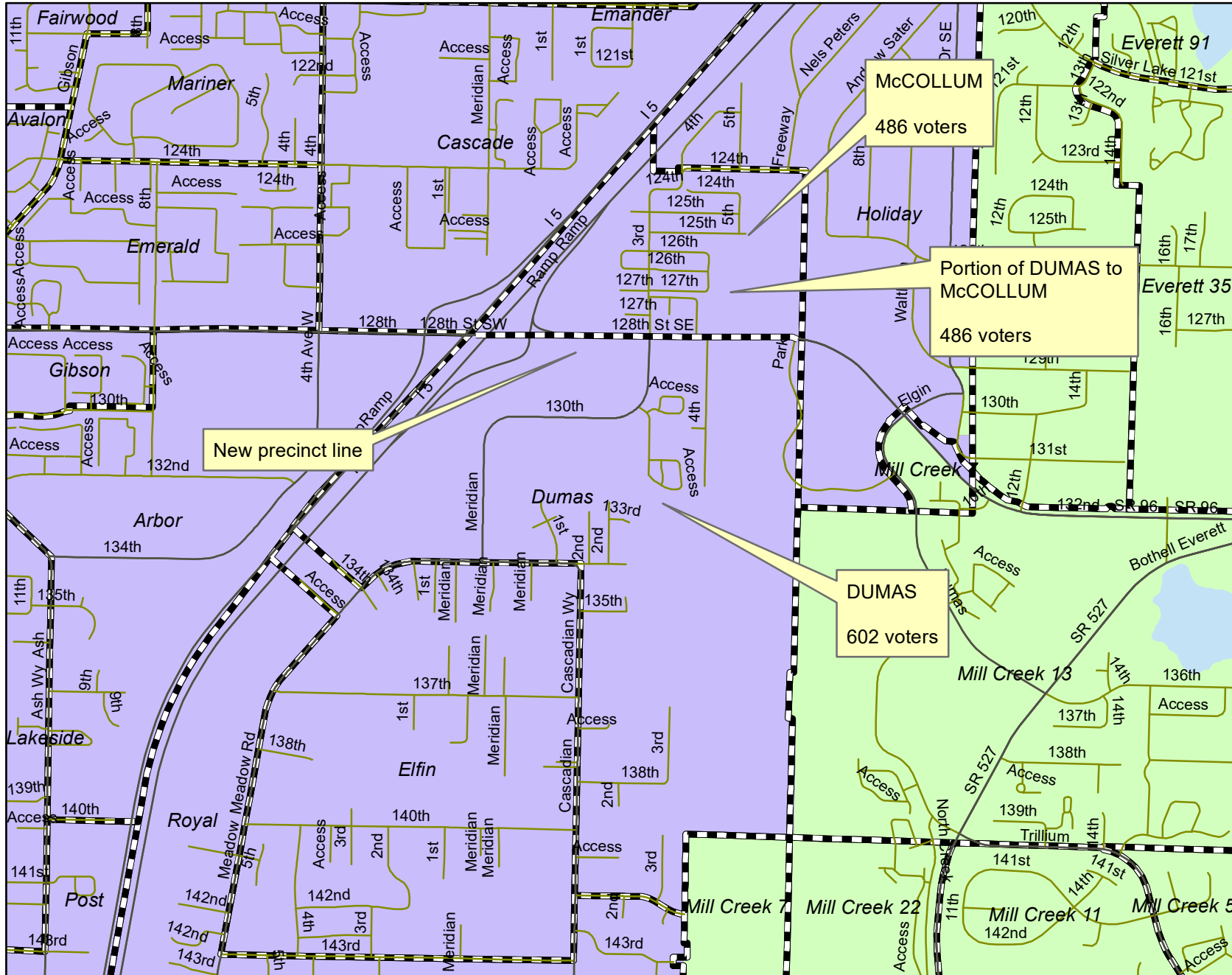
Snohomish County Elections
A Division of the Auditor's Office



Map #

DUMAS to McCOLLUM (new) to reduce voter count

(County Council District 2)

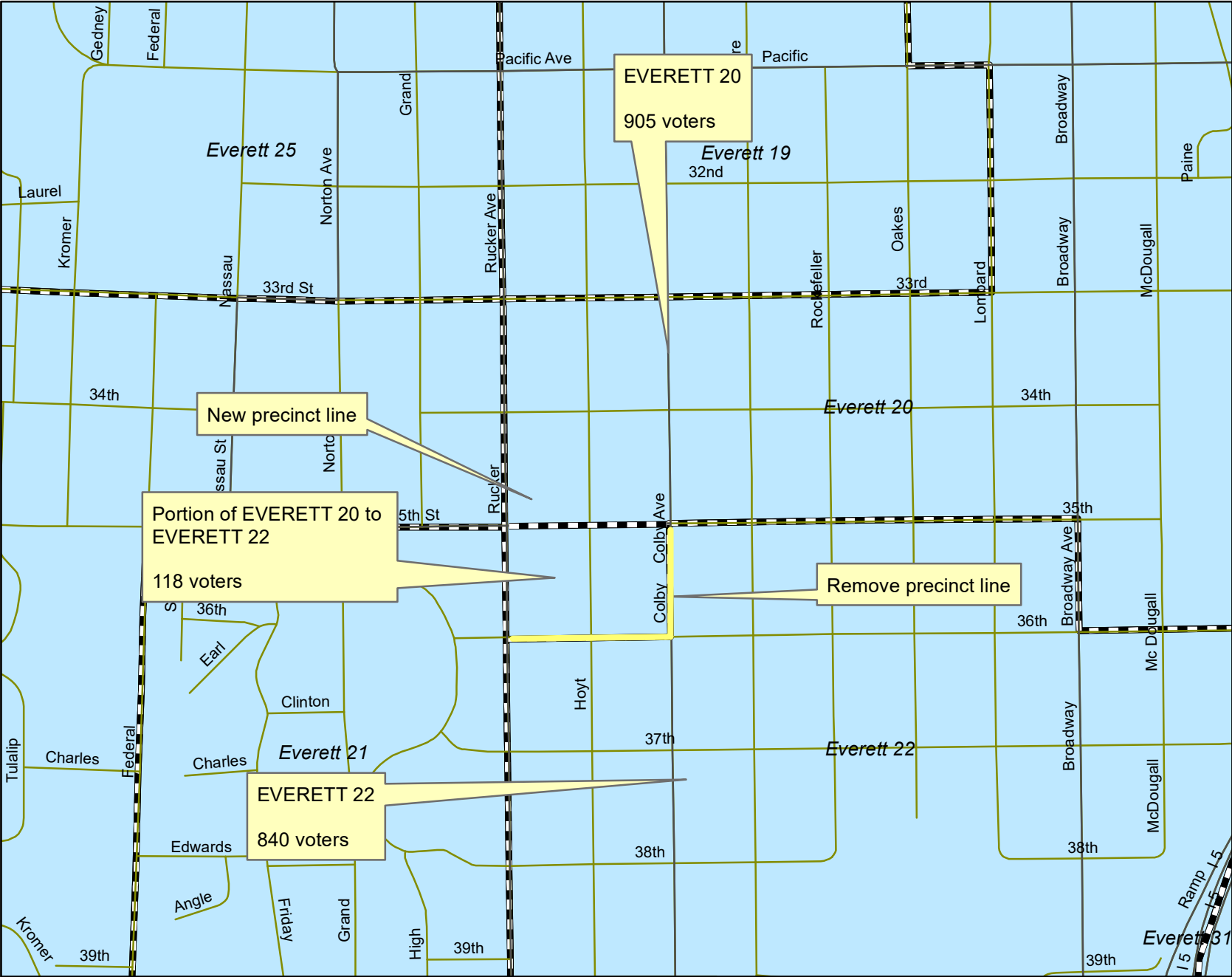


- Legend**
- Major Roads
 - Streets
- Legislative**
- 21
 - 44



EVERETT 20 to EVERETT 22 to reduce voter count

(County Council District 2)



- Legend**
- Major Roads
 - Streets
 - Legislative**
 - 38



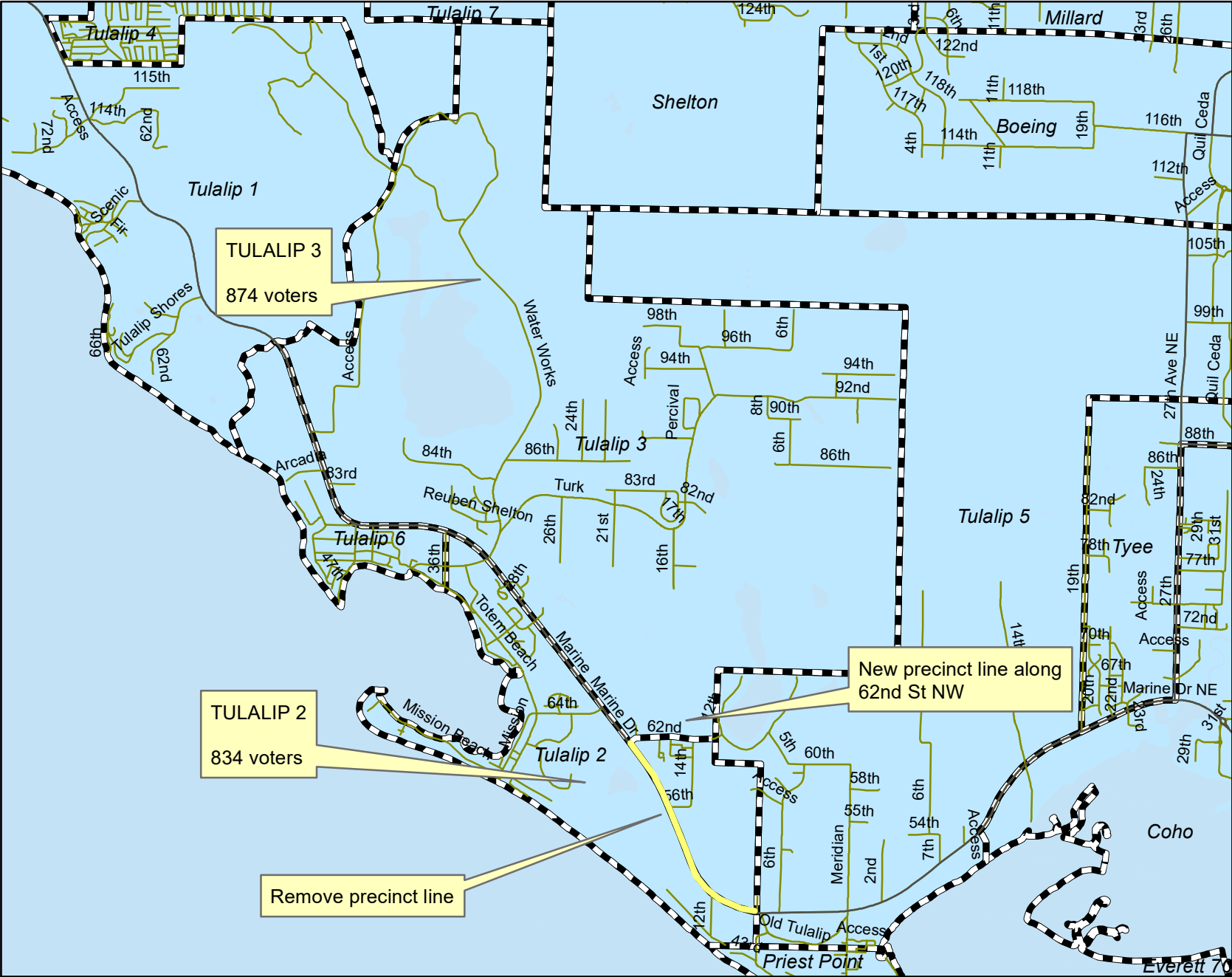

Snohomish County Elections
 A Division of the Auditor's Office



Map #

TULALIP 3 to TULALIP 2 to reduce voter count

(County Council District 2)



- Legend**
- Major Roads
 - Streets
 - Legislative**
 - 38

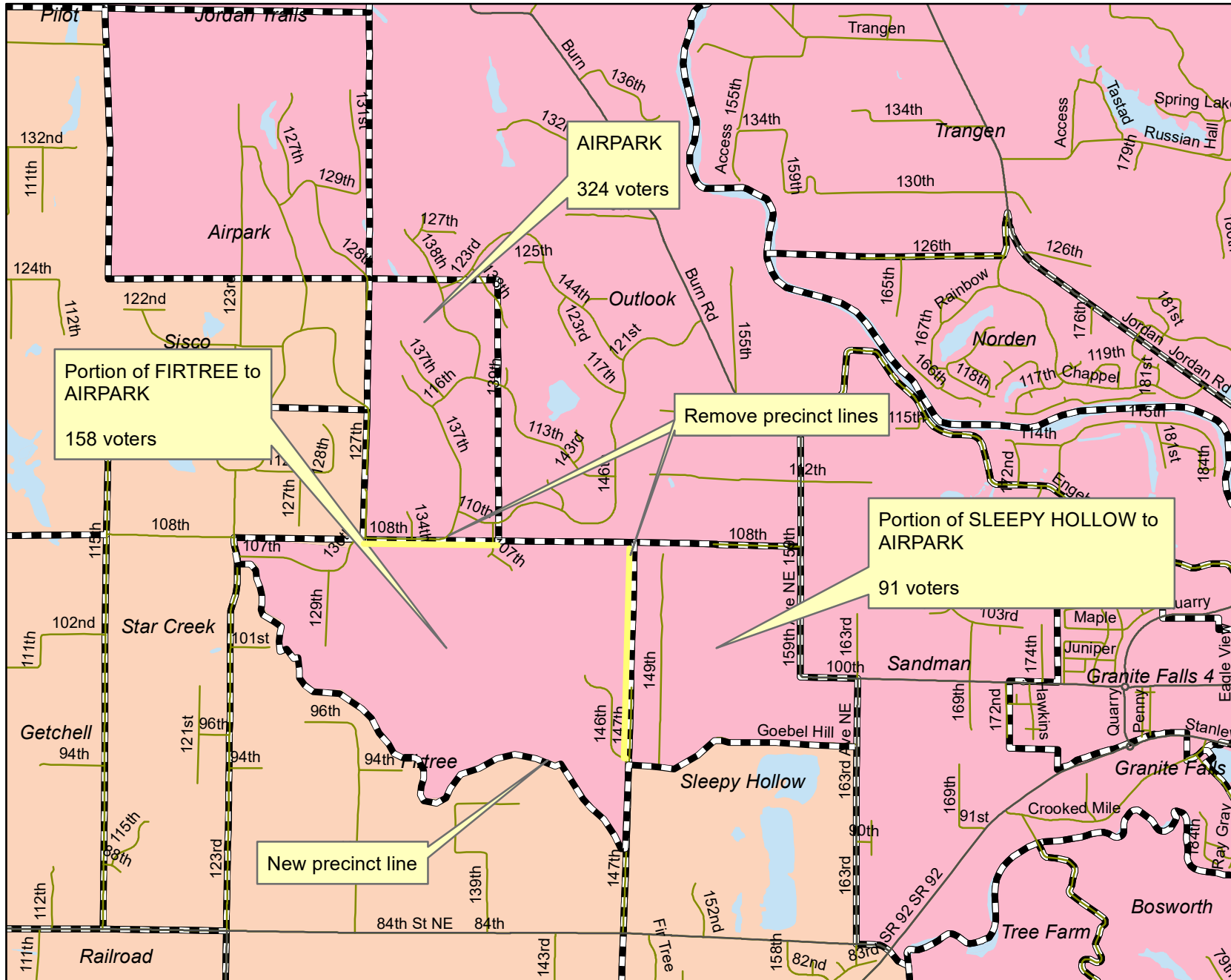


5

Map #

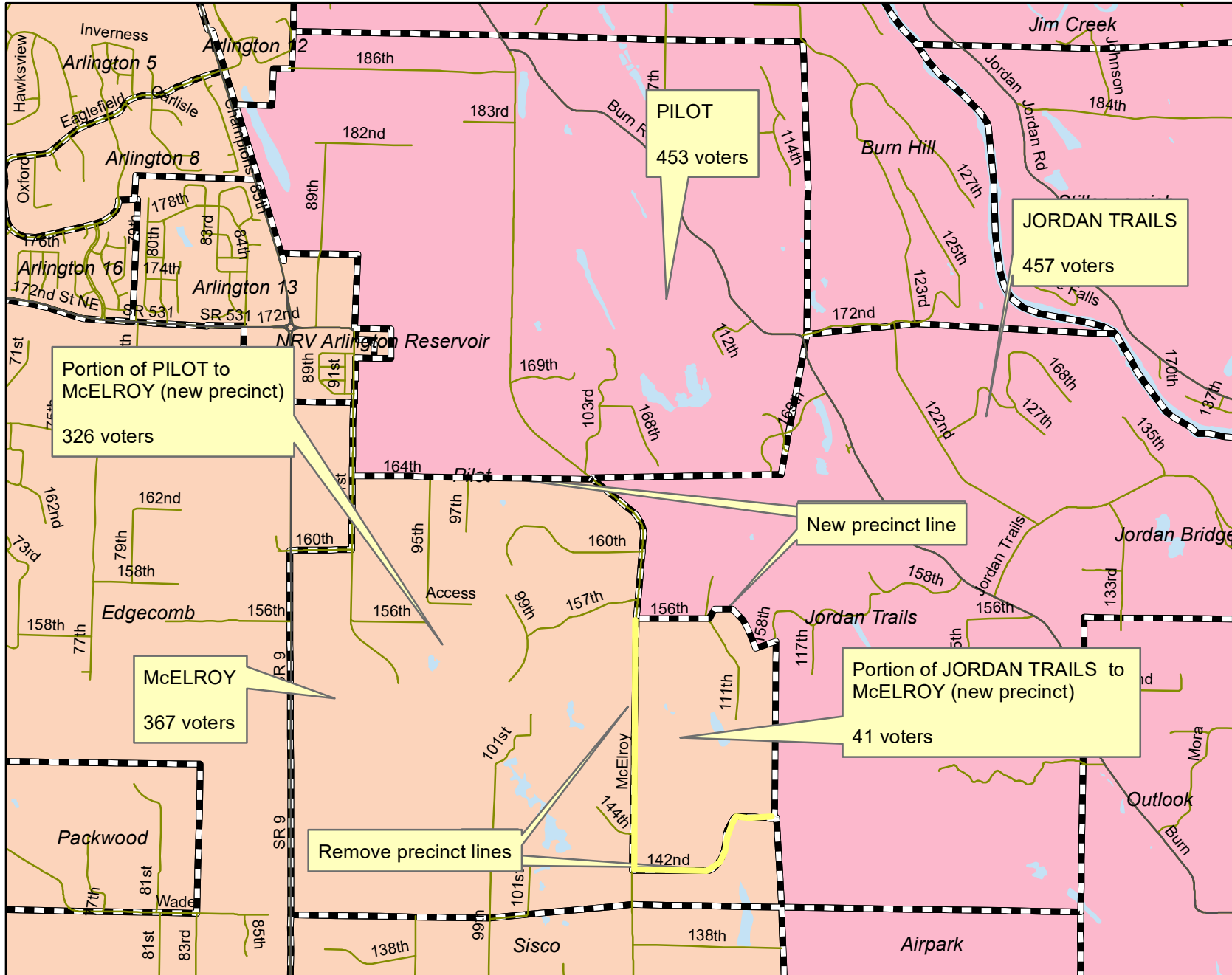
FIRTREE and SLEEPY HOLLOW to AIRPARK due to congressional district change

(County Council District 1)



JORDAN TRAILS and PILOT to McELROY (new) due to congressional district change

(County Council District 1)



Legend

- Major Roads
- Streets

Congressional

- 1
- 8

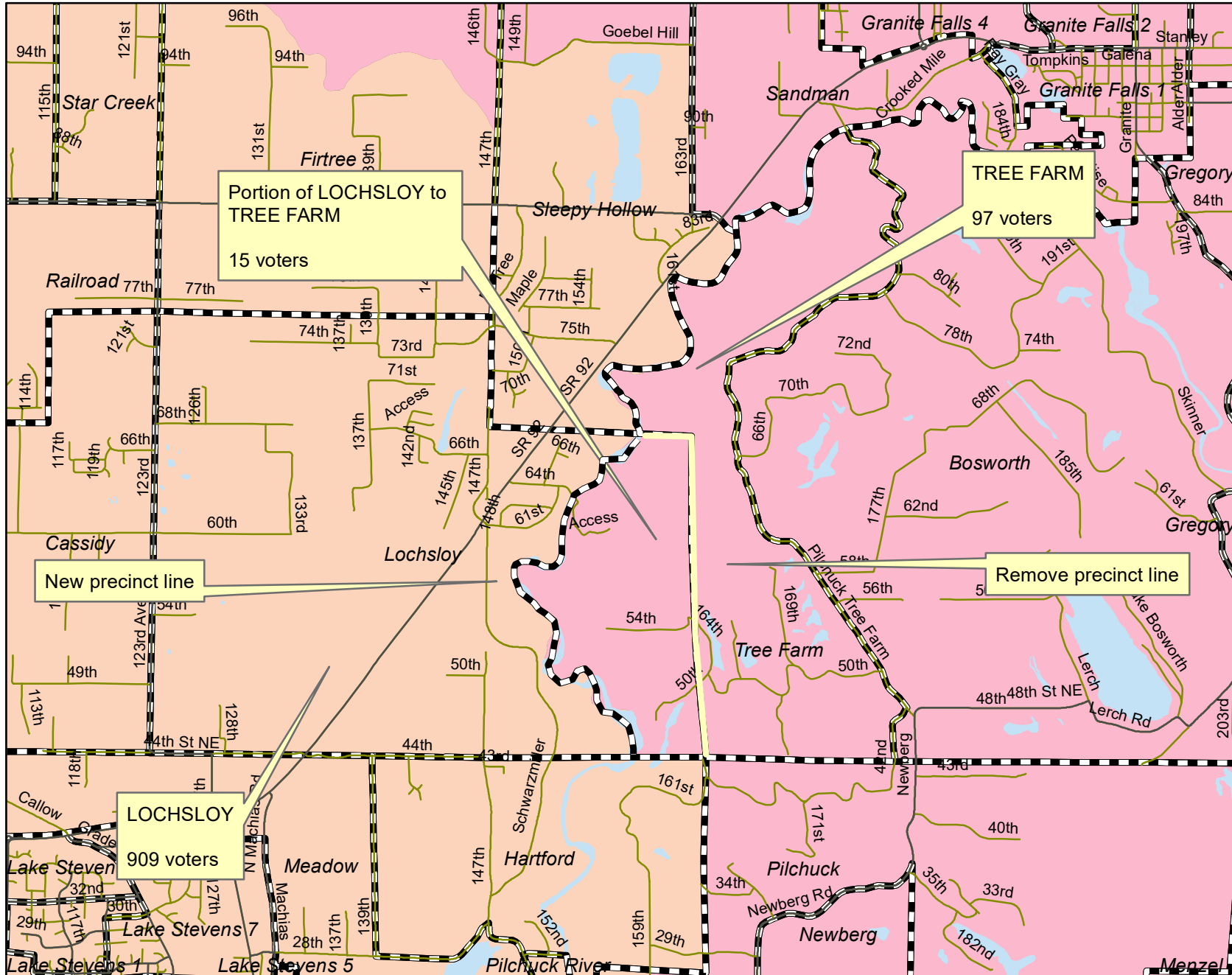



Snohomish County Elections
 A Division of the Auditor's Office

7
 Map #

LOCHSLOY to TREE FARM due to congressional district change

(County Council District 1)



- Legend**
- Major Roads
 - Streets
- Congressional**
- 1
 - 8



MARYSVILLE 1 to MARYSVILLE 69 (new) due to congressional district change

(County Council District 1)



Legend

- Major Roads
- Streets
- Congressional**
- 1
- 2



Snohomish County Elections
A Division of the Auditor's Office

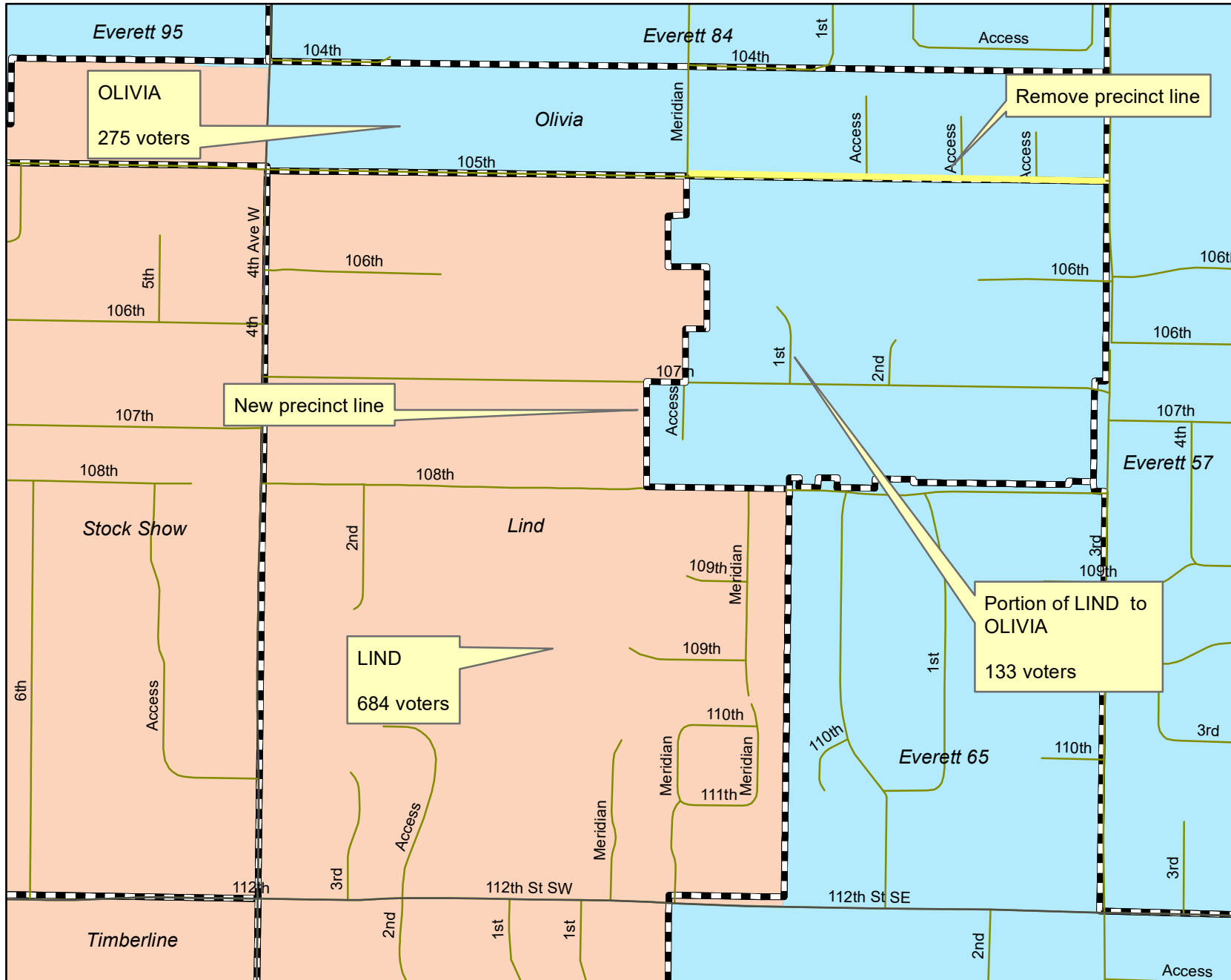


Map #

LIND to OLIVIA

due to congressional district change

(County Council District 2)



Legend

- Major Roads
 - Streets
- Congressional**
- 1
 - 2



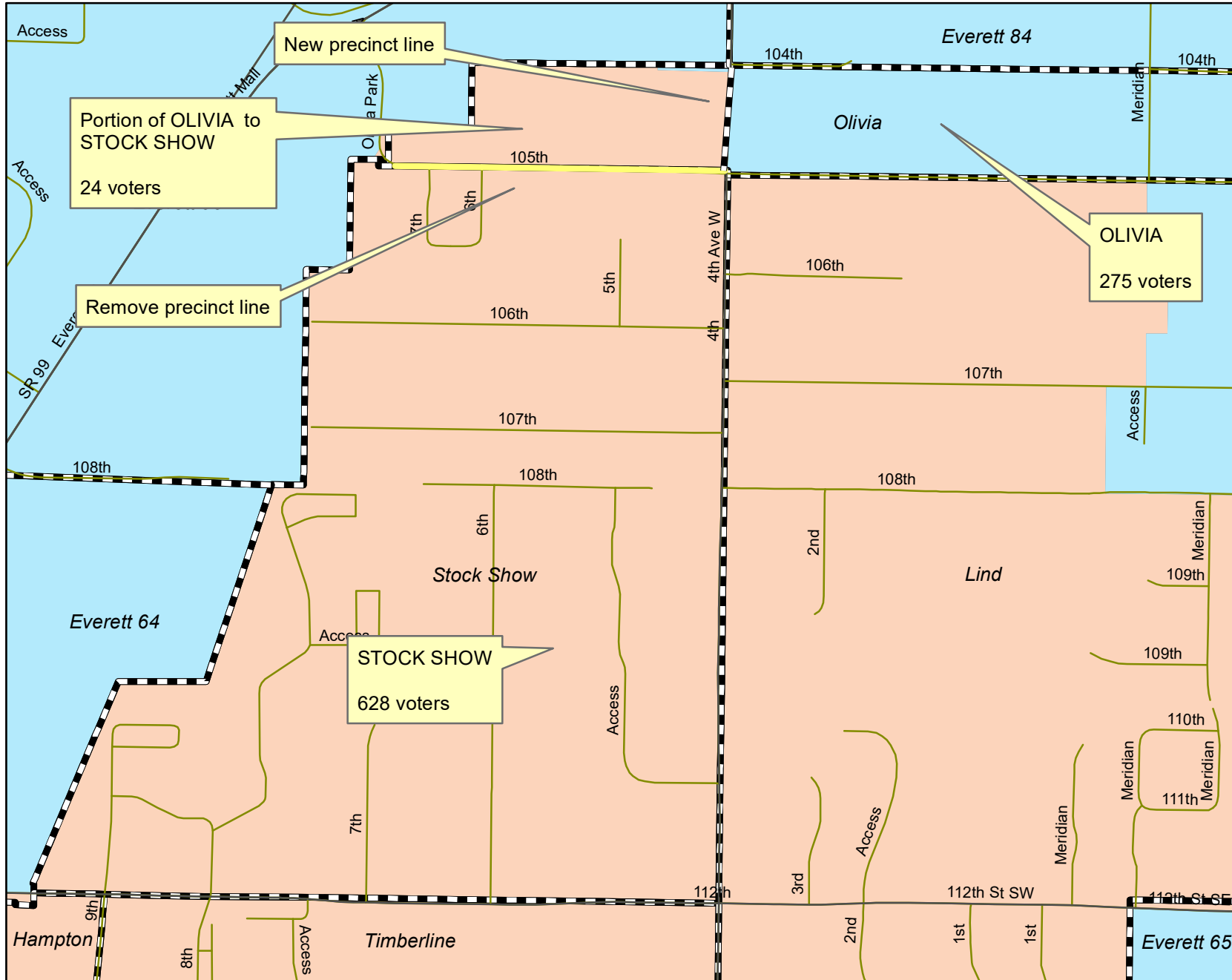
Snohomish County Elections
A Division of the Auditor's Office



Map #

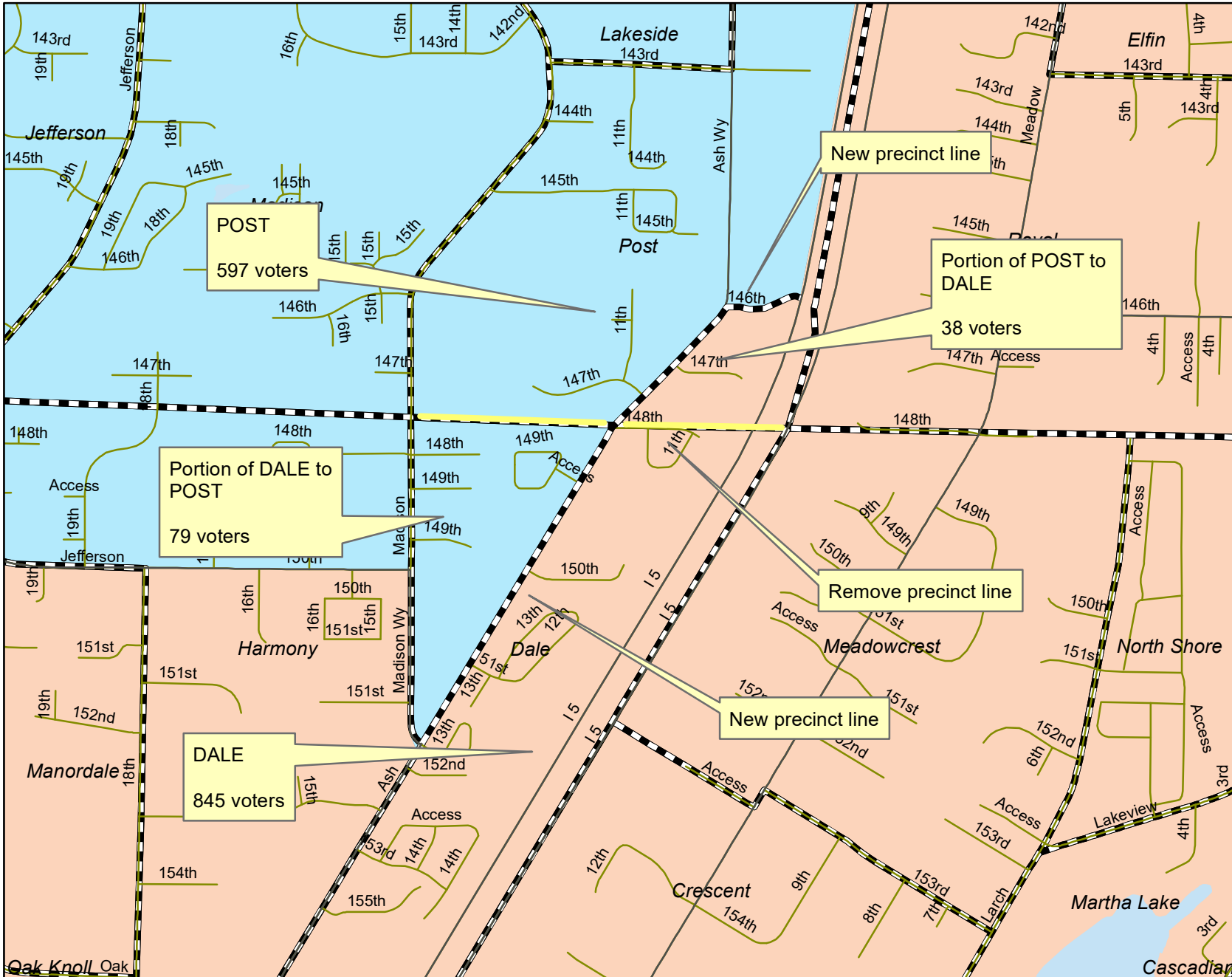
OLIVIA to STOCK SHOW due to congressional district change

(County Council District 2)



DALE to / from POST due to congressional district change

(County Council District 3)



Legend

- Major Roads
- Streets

Congressional

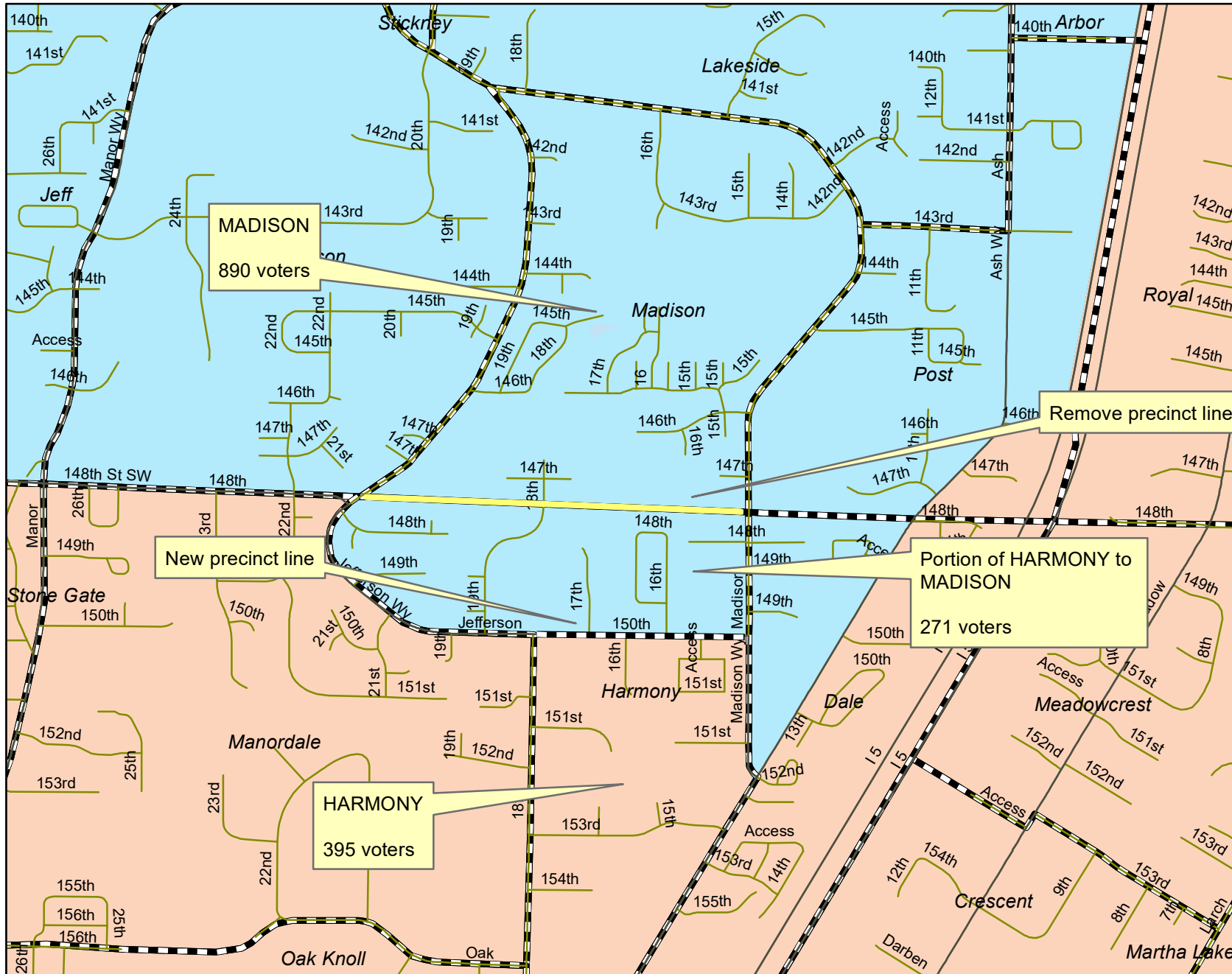
- 1
- 2



13
Map #

HARMONY to MADISON

(County Council District 3)



- Legend**
- Major Roads
 - Streets
- Congressional**
- 1
 - 2




Snohomish County Elections
A Division of the Auditor's Office

14
Map #

PIONEER to FAIRWOOD

due to congressional district change

(County Council District 3)



Legend

- Major Roads
- Streets

Congressional

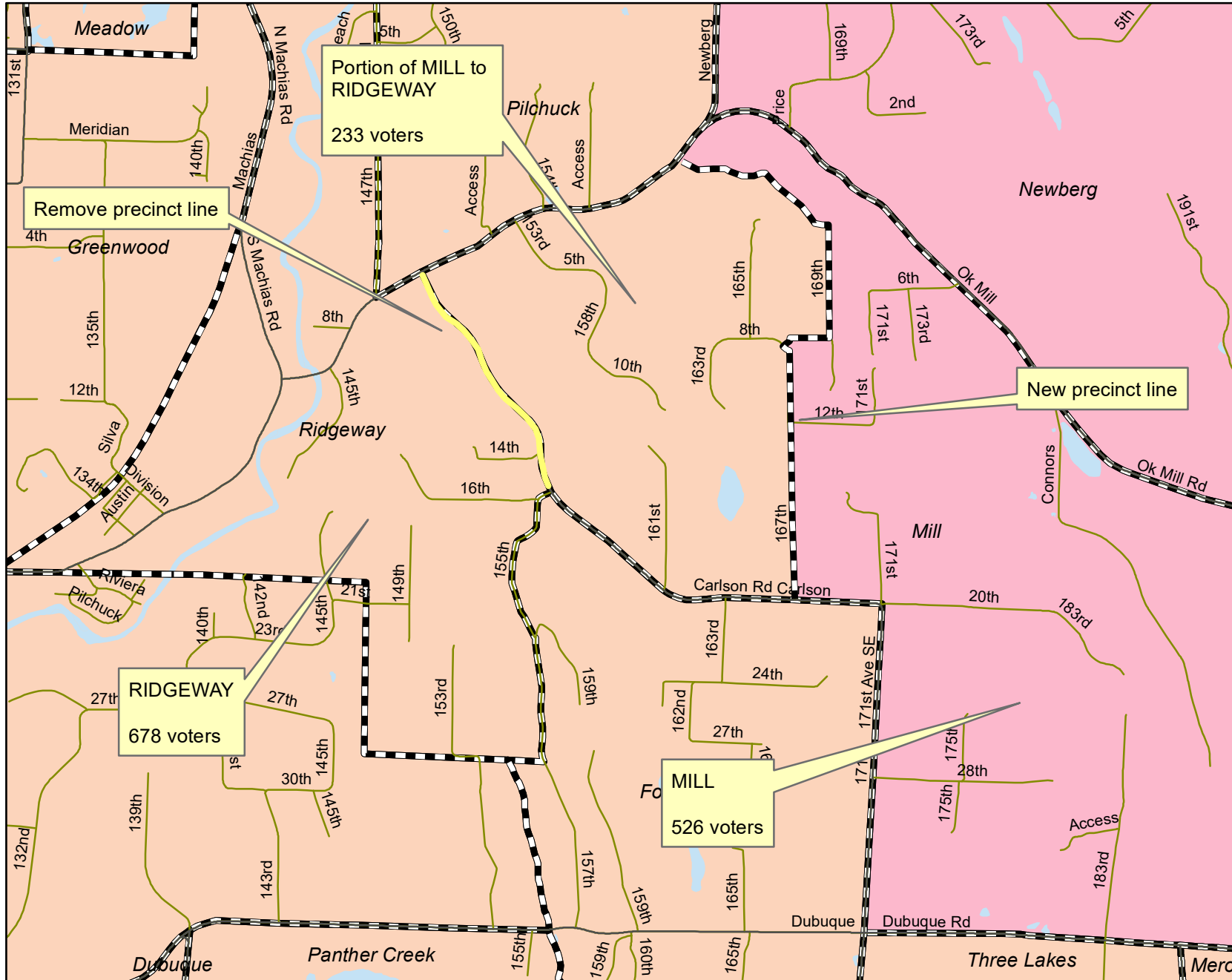
- 1
- 2



15
Map #

MILL to RIDGEWAY due to congressional district change

(County Council District 5)



Legend

- Major Roads
- Streets
- Congressional**
- 1
- 8



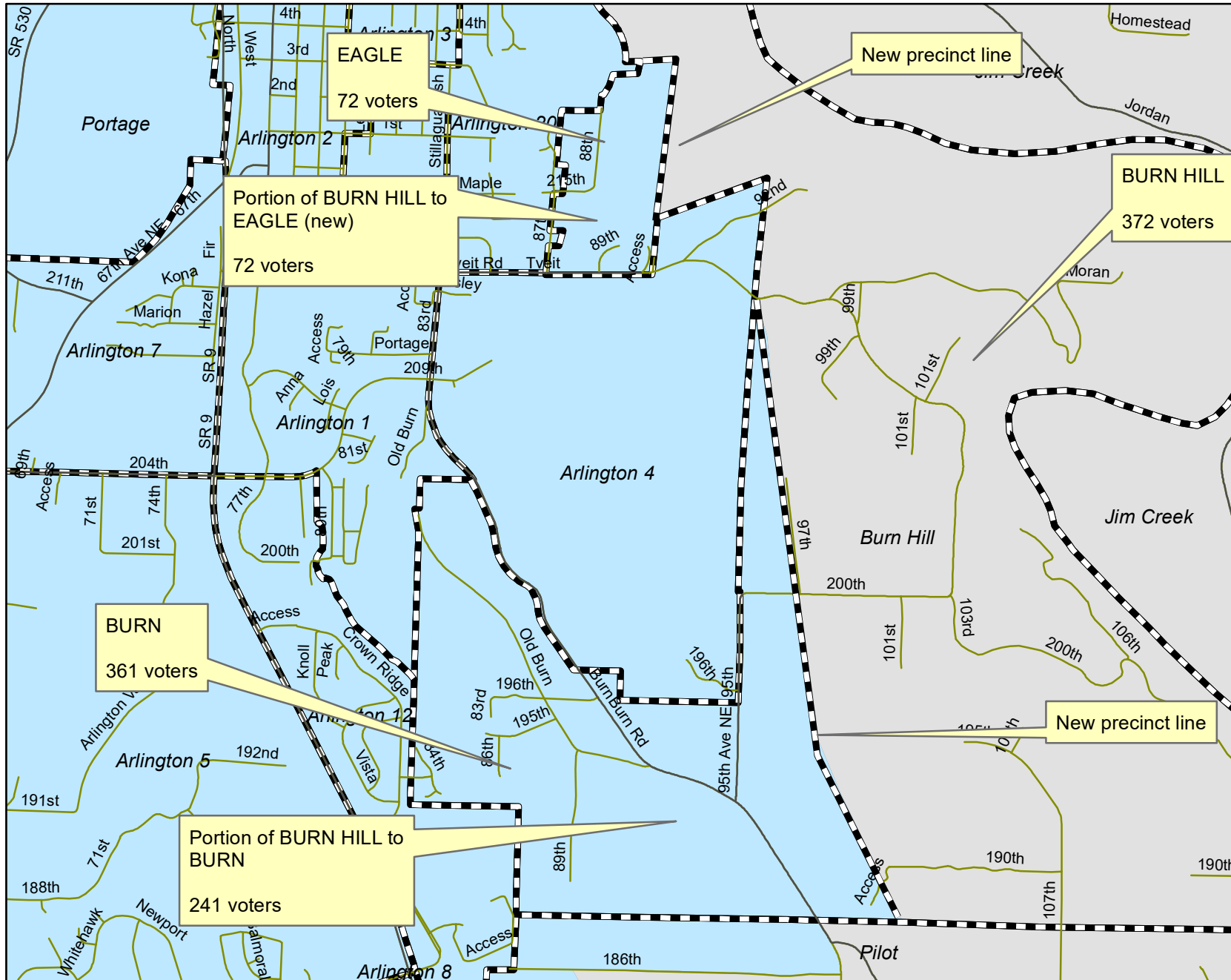

Snohomish County Elections
A Division of the Auditor's Office

17

Map #

BURN HILL to BURN (new) and EAGLE (new) due to legislative district change

(County Council District 1)



Legend

- Major Roads
- Streets
- Legislative**
- 10
- 39



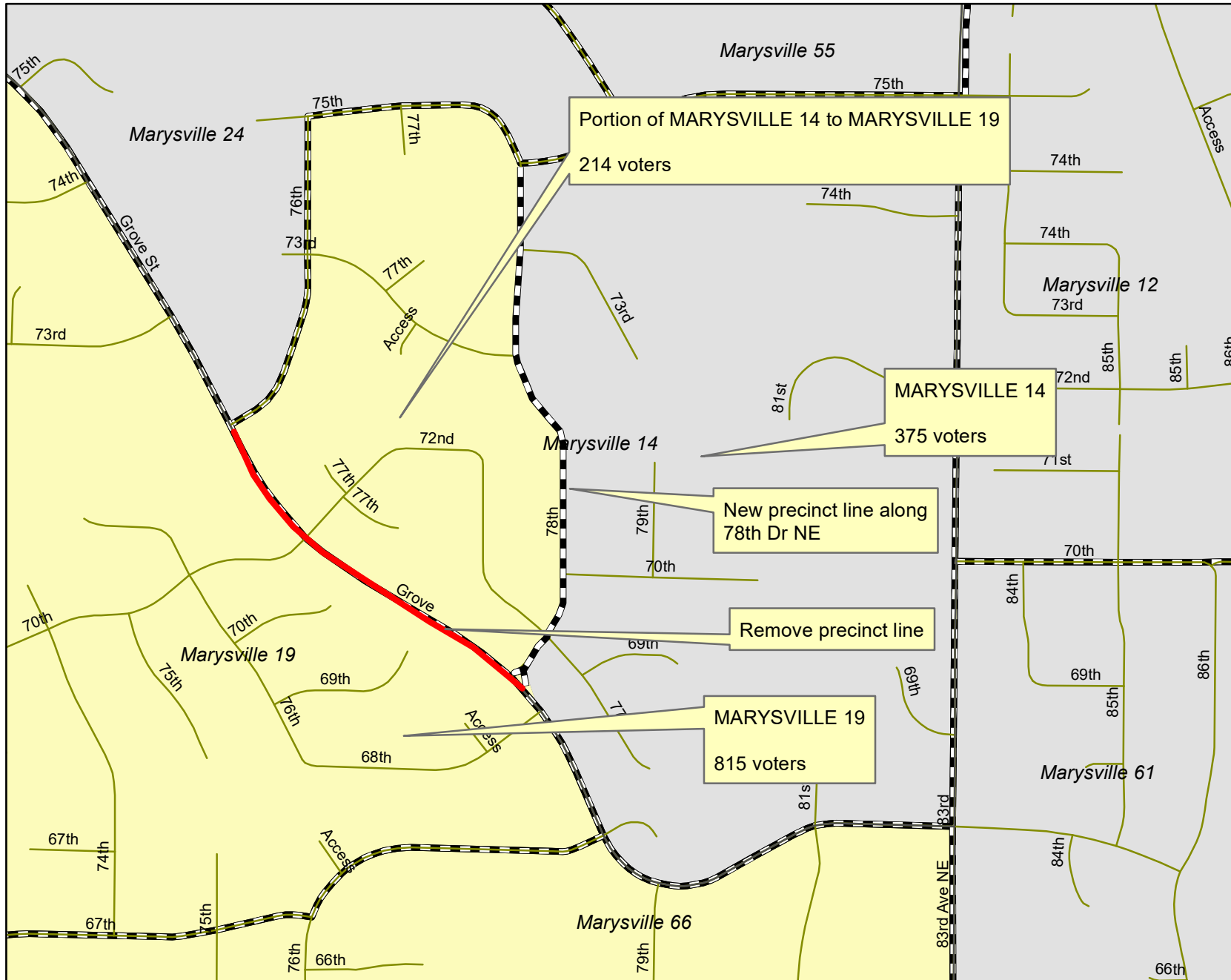
Snohomish County Elections
A Division of the Auditor's Office

18

Map #

MARYSVILLE 14 to MARYSVILLE 19 due to legislative district change

(County Council District 1)



Legend

- Major Roads
- Streets
- Legislative
- 38
- 39



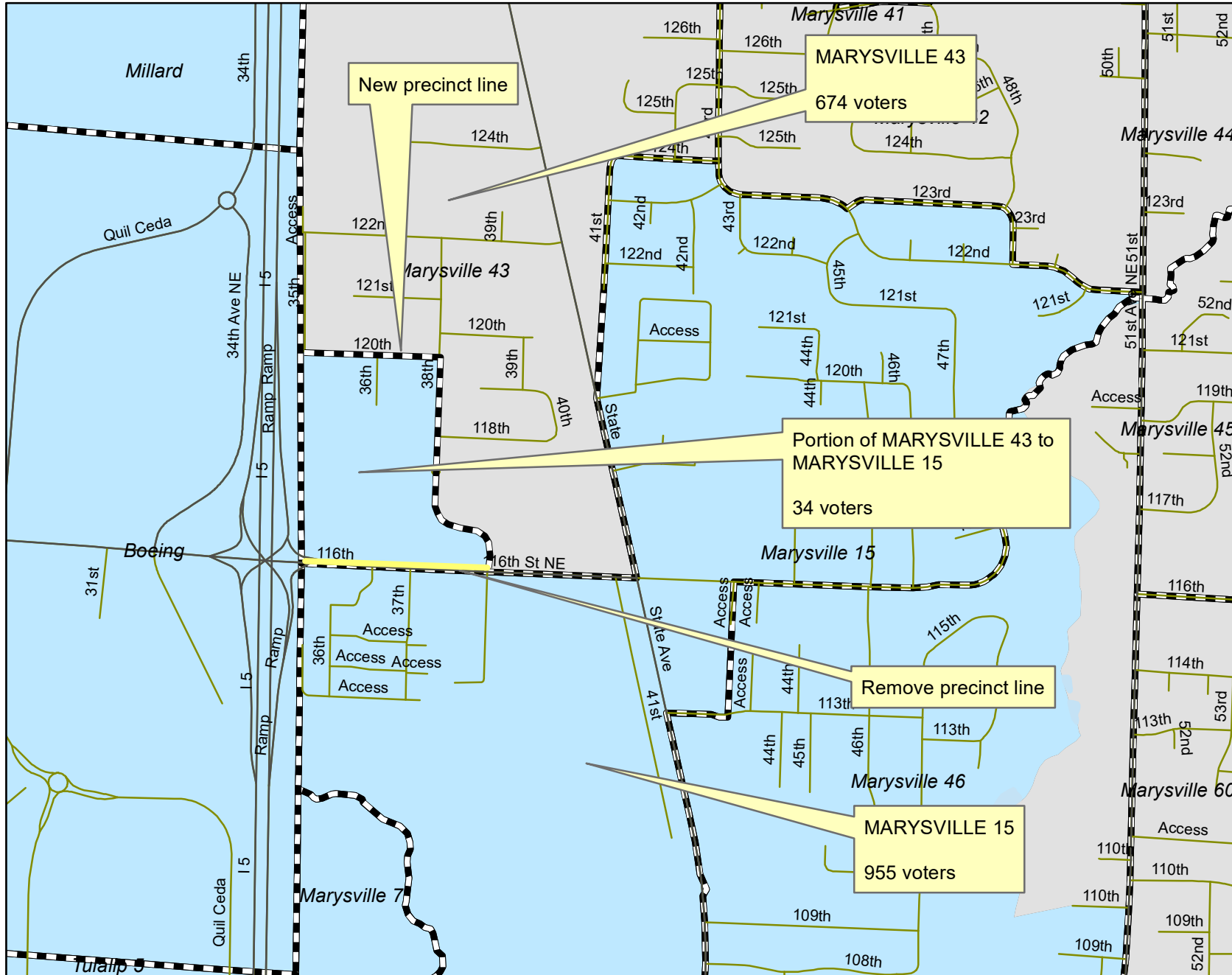

Snohomish County Elections
A Division of the Auditor's Office

20

Map #

MARYSVILLE 43 to MARYSVILLE 15 due to legislative district change

(County Council District 1)



Legend

- Major Roads
- Streets

Legislative

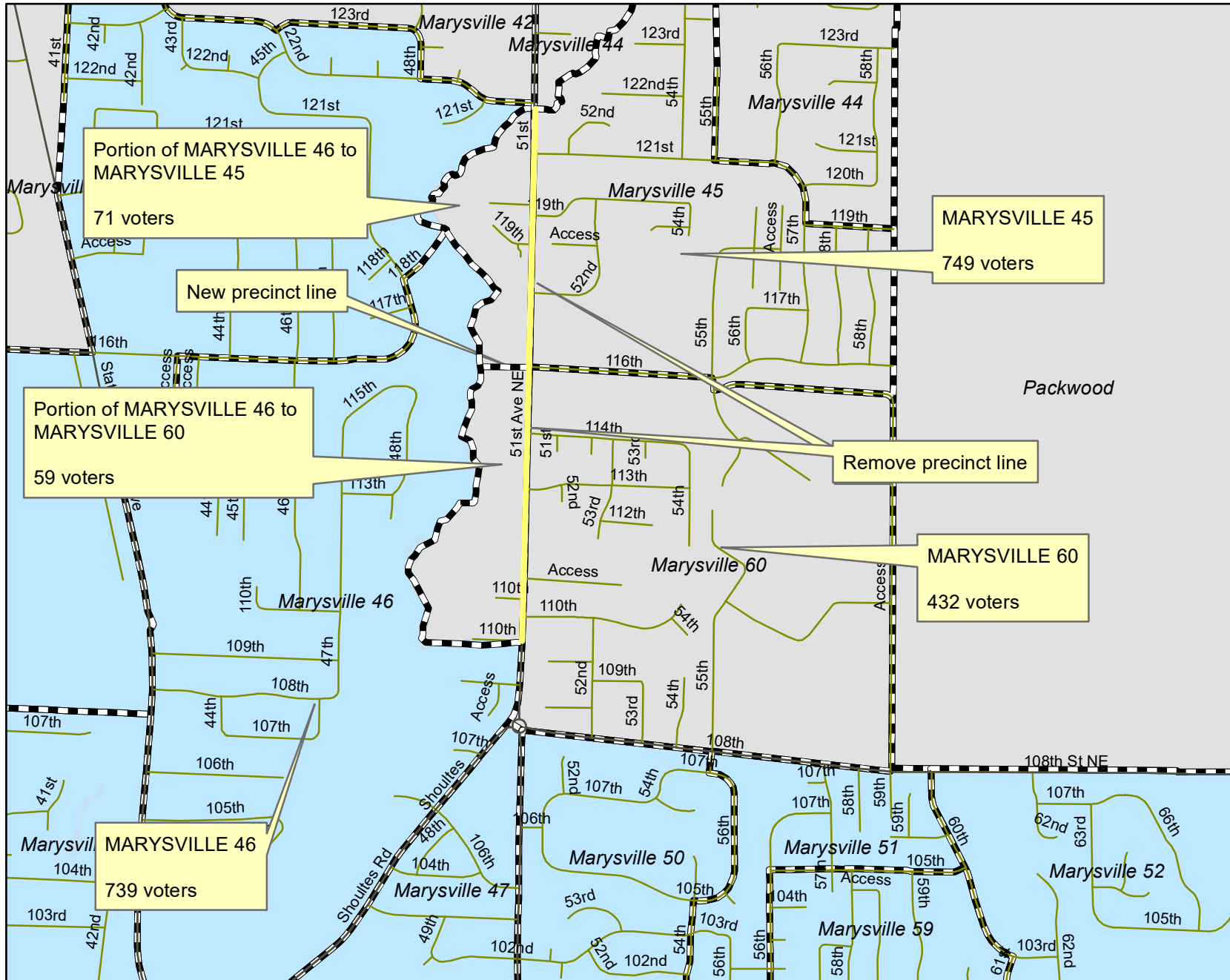
- 38
- 39

Snohomish County Elections
A Division of the Auditor's Office

21
Map #

MARYSVILLE 46 to MARYSVILLE 45 and MARYSVILLE 60 due to legislative district change

(County Council District 1)

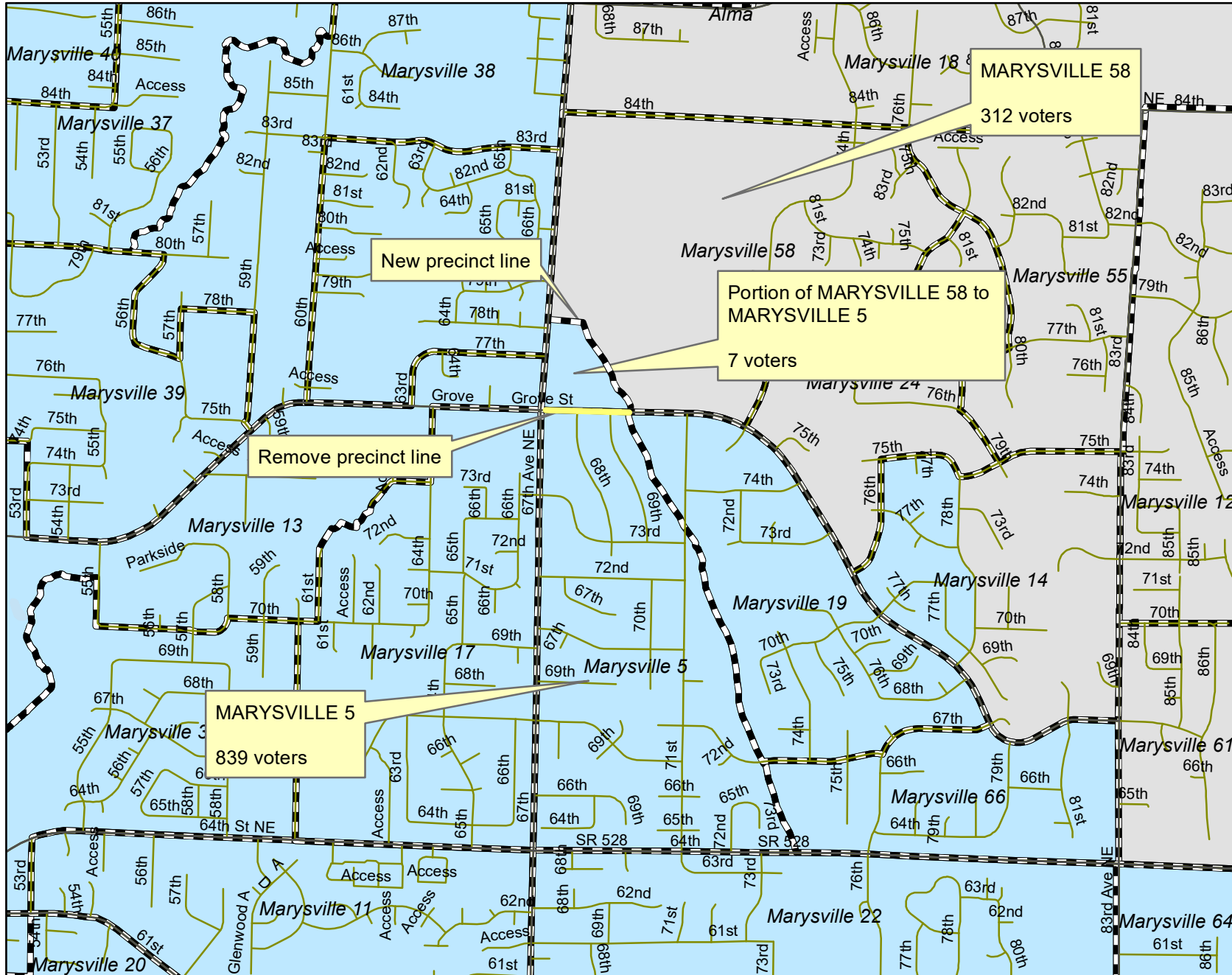


- Legend**
- Major Roads
 - Streets
- Legislative**
- 38
 - 39



MARYSVILLE 58 to MARYSVILLE 5 due to legislative district change

(County Council District 1)



- Legend**
- Major Roads
 - Streets
- Legislative**
- 38
 - 39



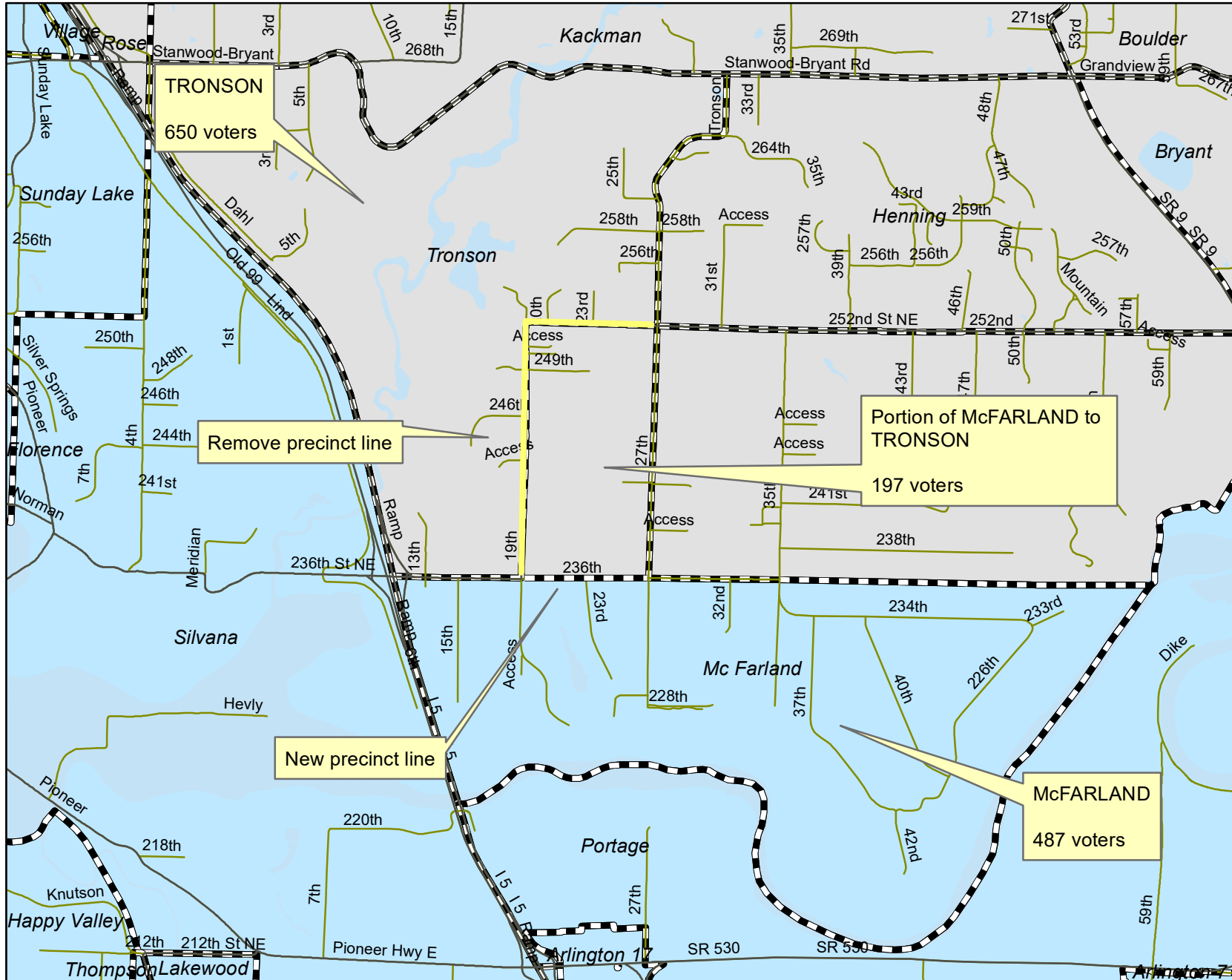
Snohomish County Elections
A Division of the Auditor's Office

23

Map #

McFARLAND to TRONSON due to legislative district change

(County Council District 1)



Legend

- Major Roads
- Streets
- Legislative**
 - 10
 - 39



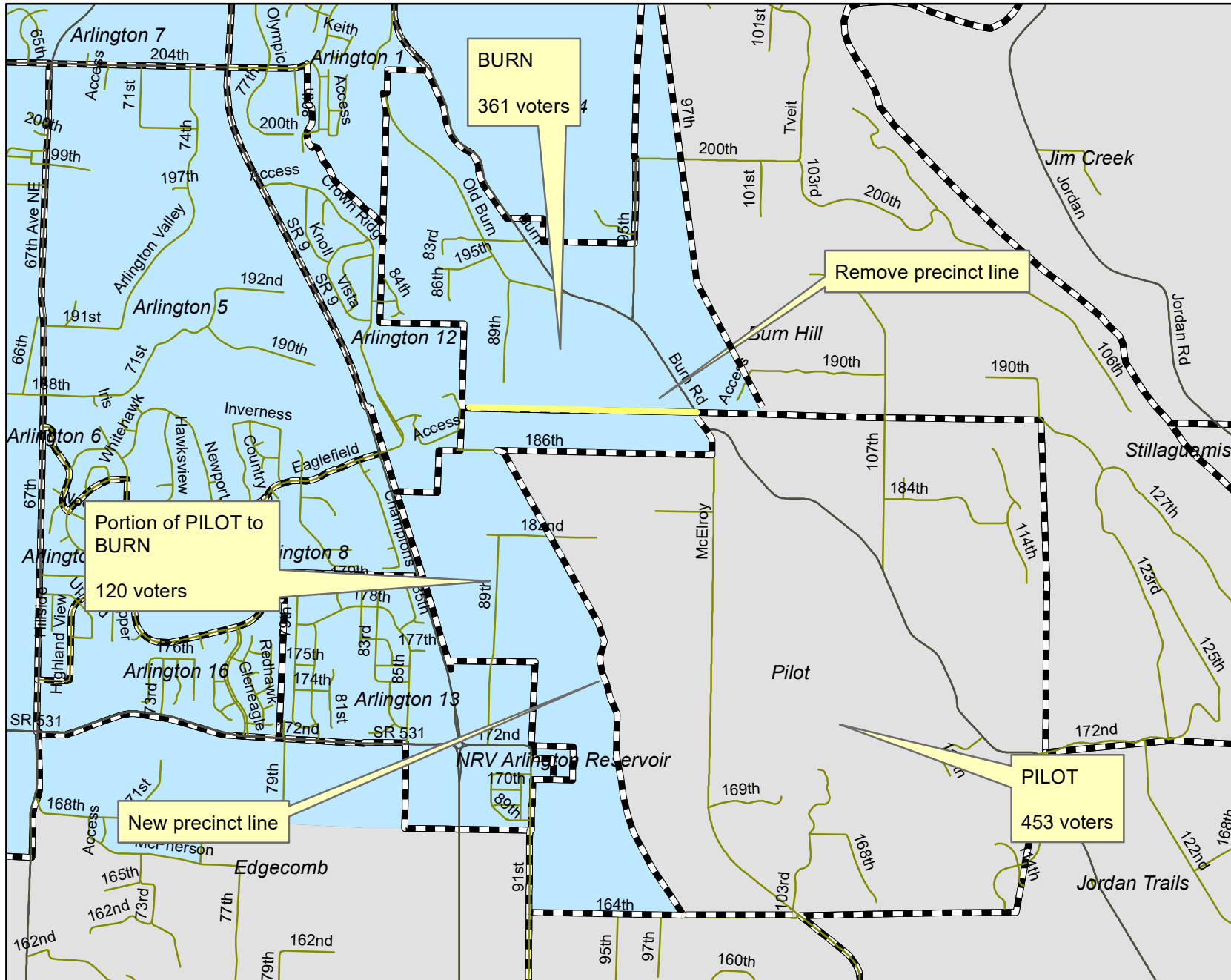
Snohomish County Elections
A Division of the Auditor's Office

24

Map #

PILOT to BURN (new) due to legislative district change

(County Council District 1)



Legend

- Major Roads
- Streets
- Legislative**
 - 10
 - 39



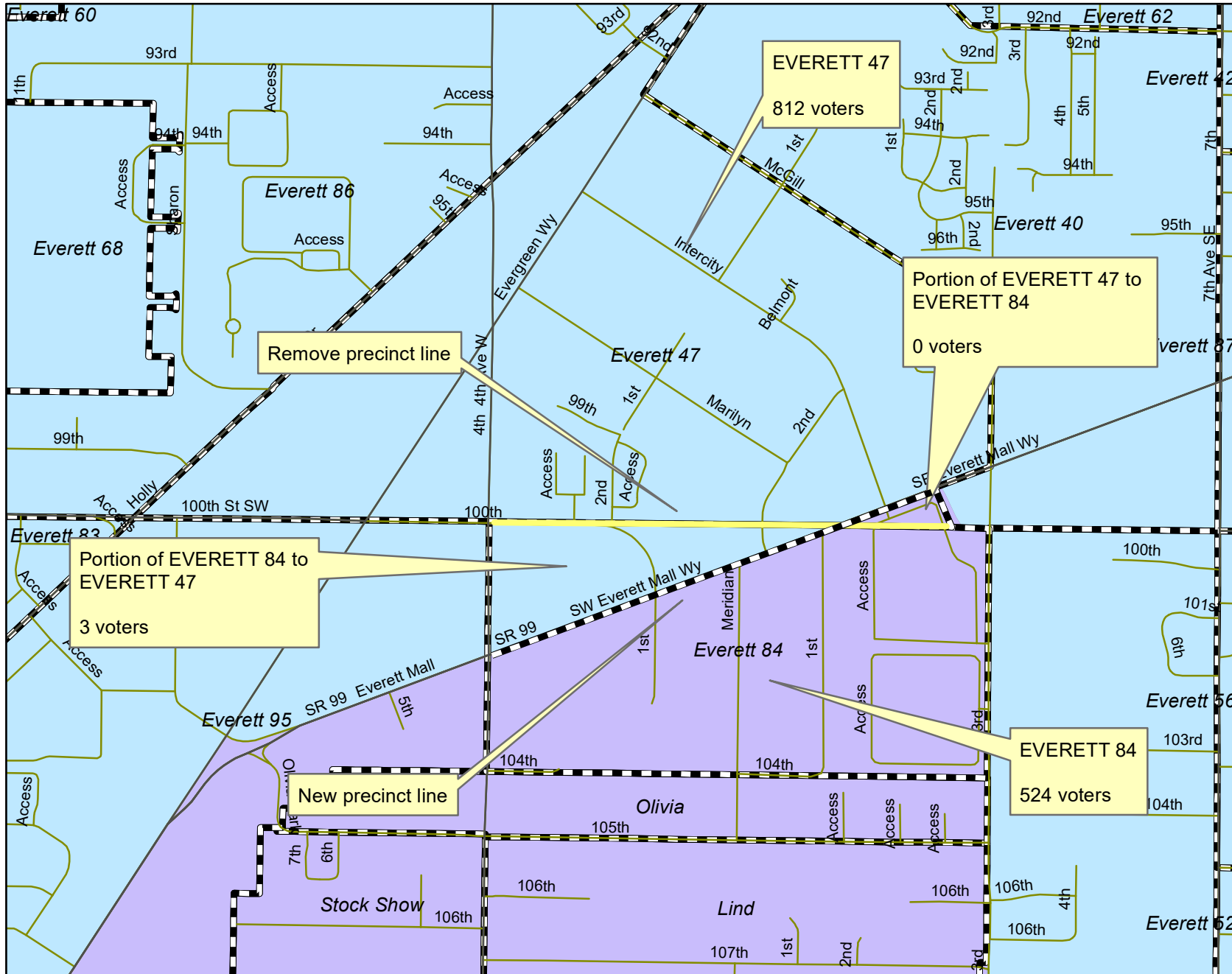
Snohomish County Elections
A Division of the Auditor's Office

25

Map #

EVERETT 47 to / from EVERETT 84 due to legislative district change

(County Council District 2)

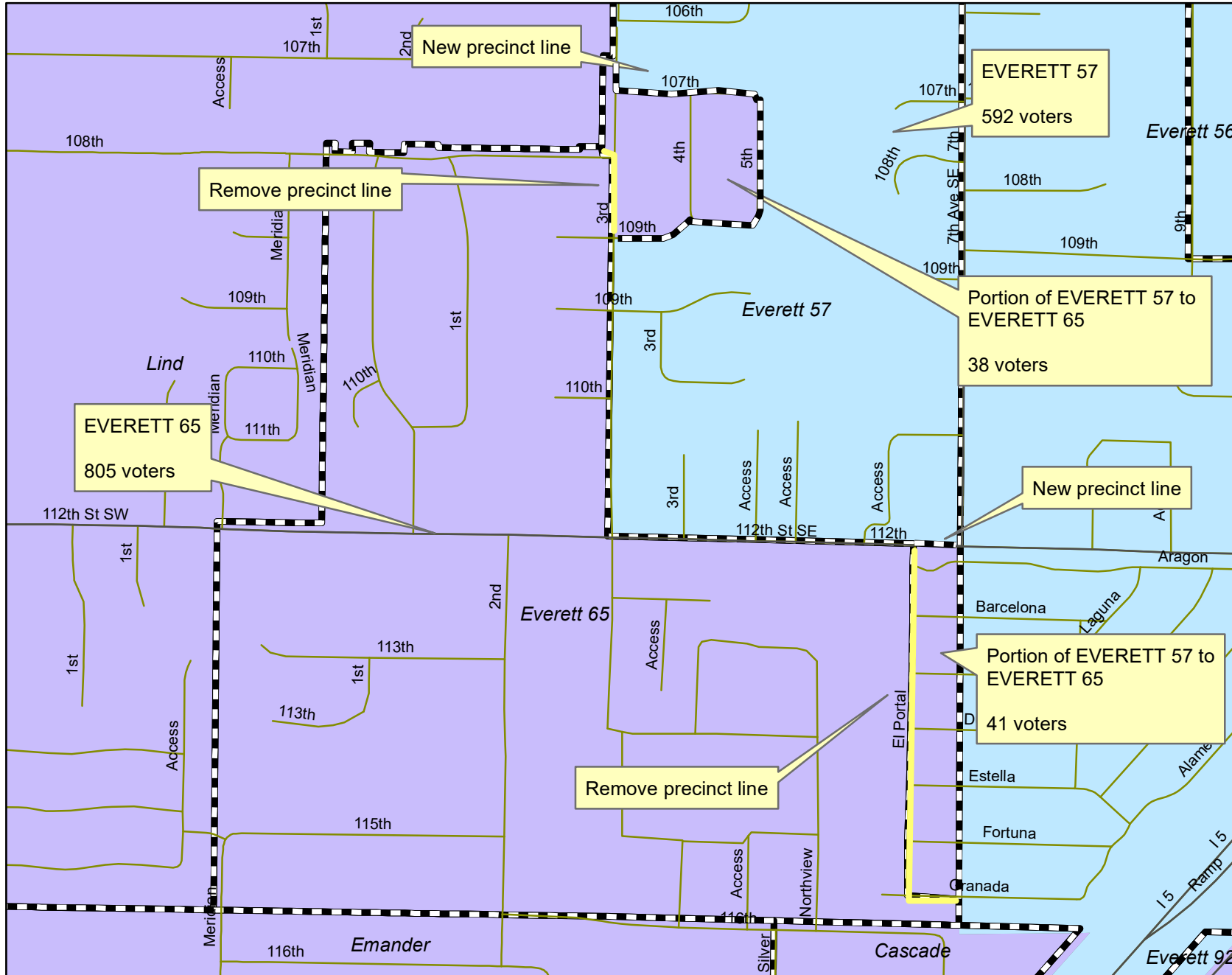


- Legend**
- Major Roads
 - Streets
- Legislative**
- 21
 - 38



EVERETT 57 to EVERETT 65 due to legislative district change

(County Council District 2)



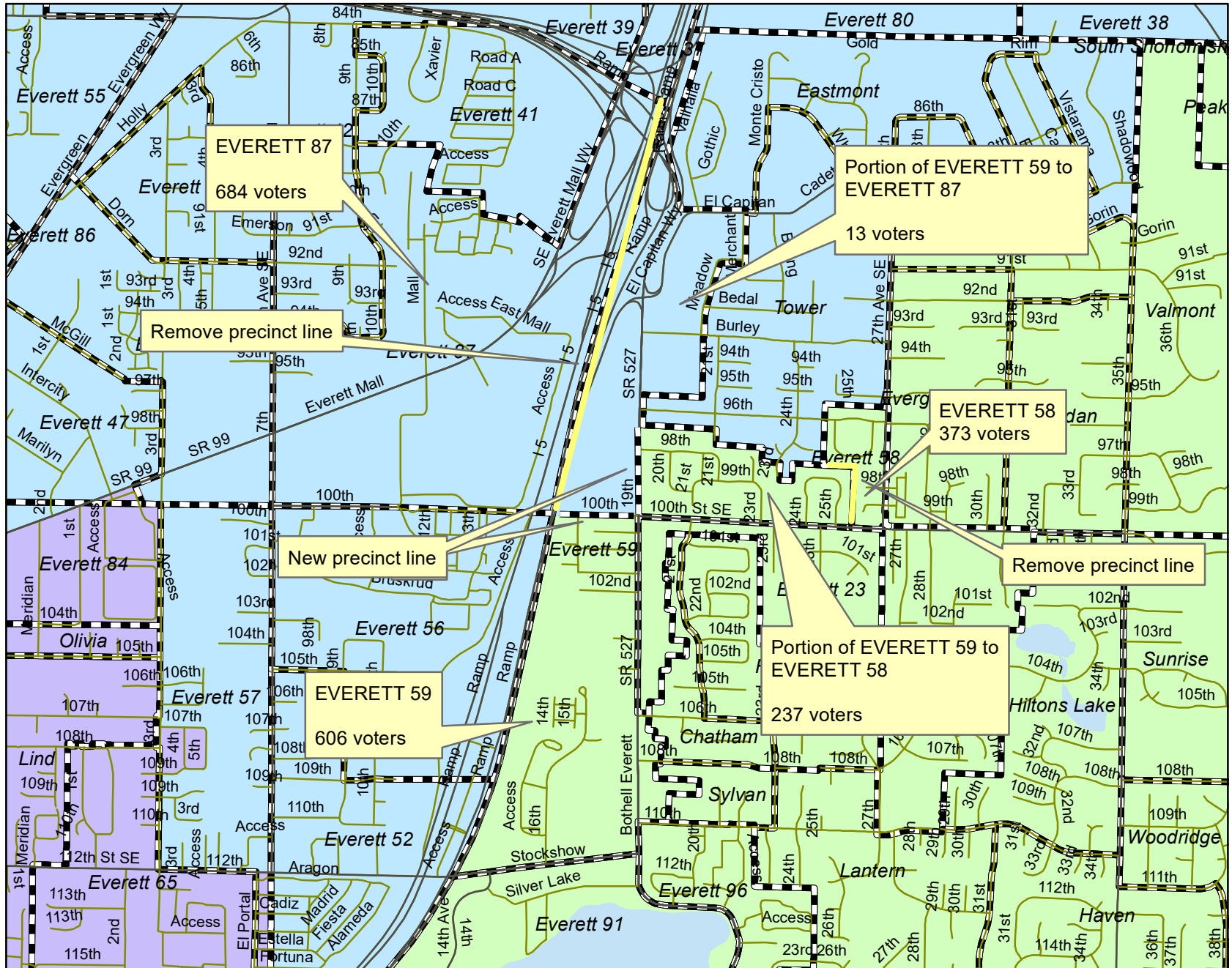
- Legend**
- Major Roads
 - Streets
- Legislative**
- 21
 - 38



27
Map #

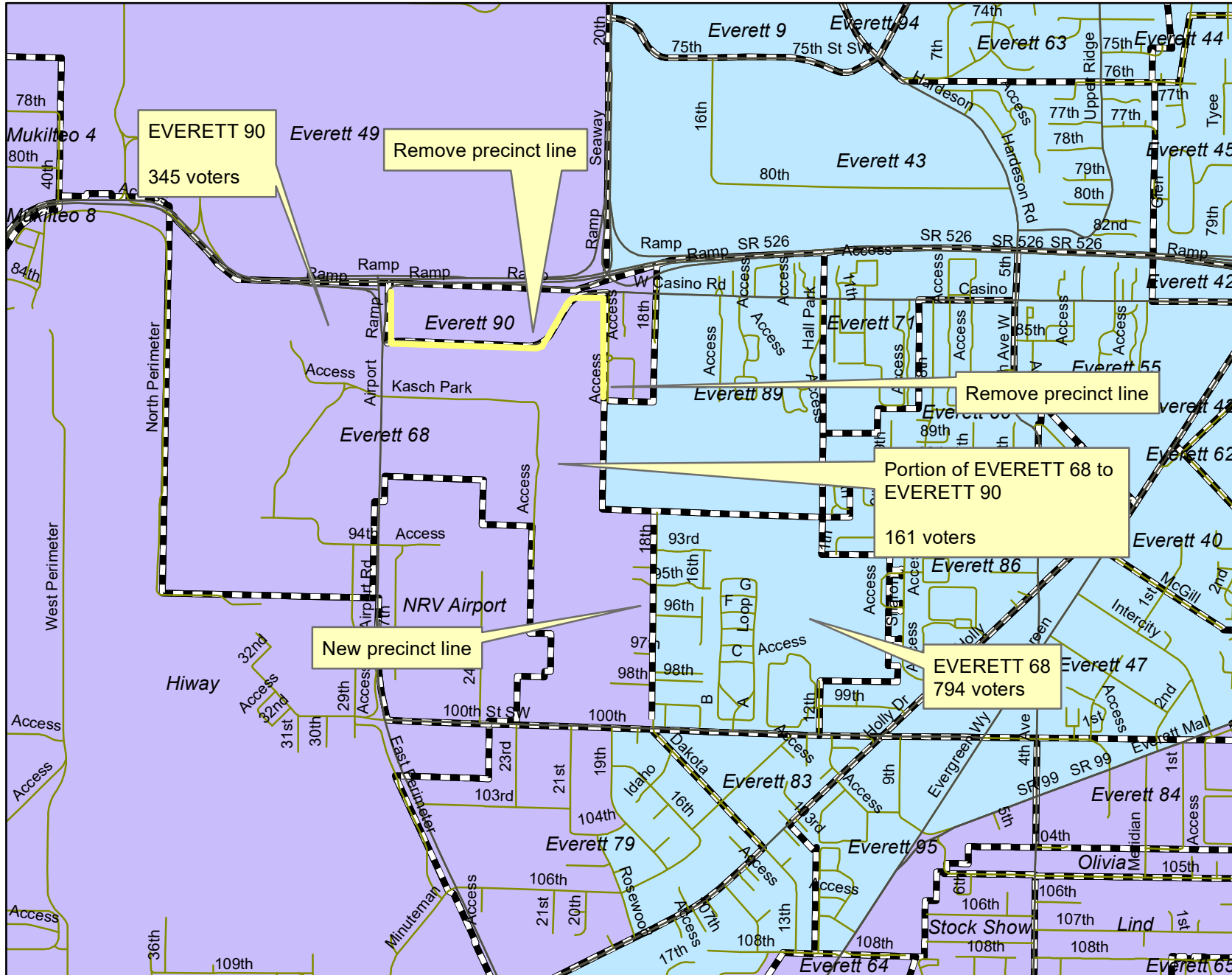
EVERETT 59 to EVERETT 58 and EVERETT 87 due to legislative district change

(County Council District 2)



EVERETT 68 to EVERETT 90 due to legislative district change

(County Council District 2)



- Legend**
- Major Roads
 - Streets
- Legislative**
- 21
 - 38

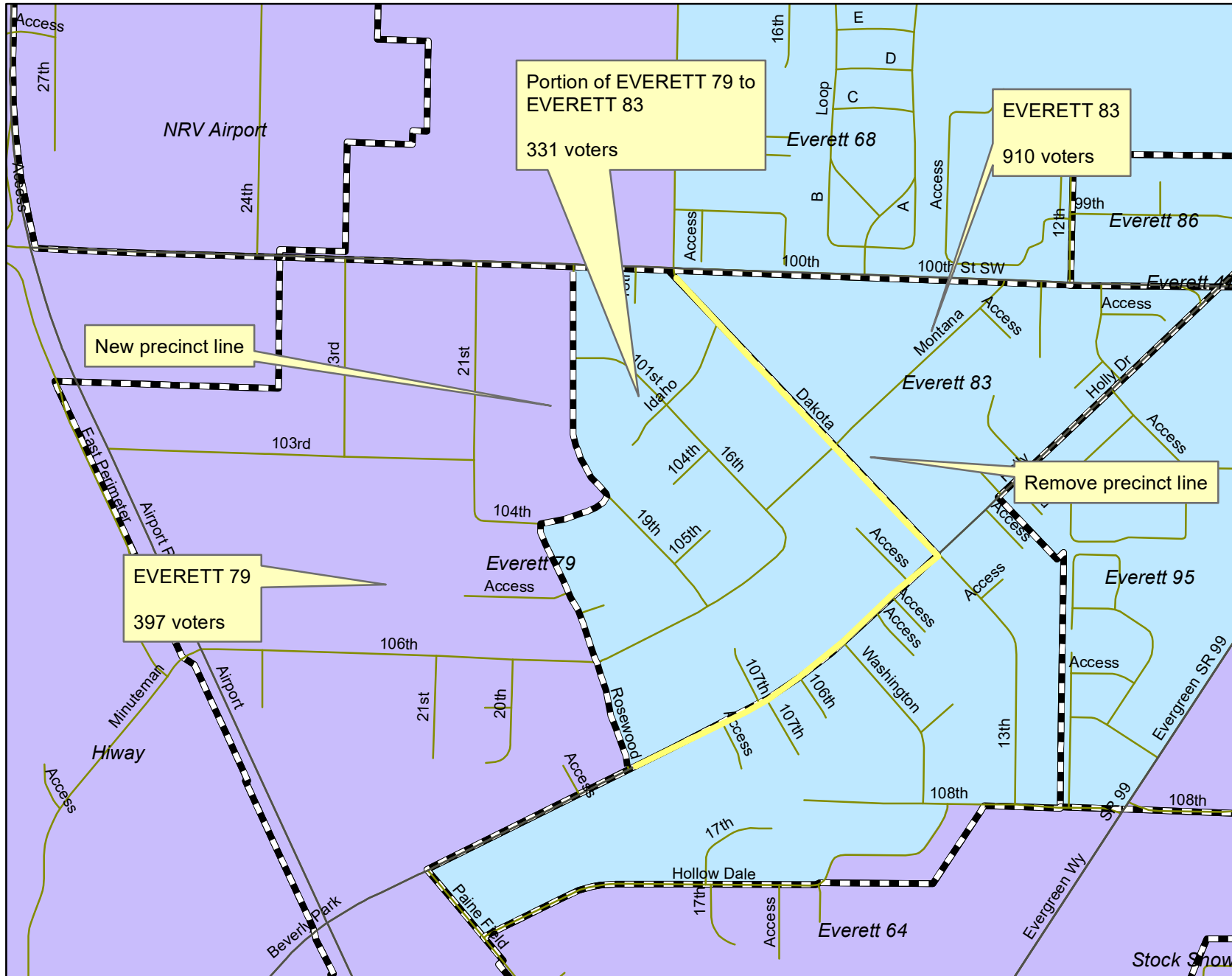


Snohomish County Elections
A Division of the Auditor's Office

29
Map #

EVERETT 79 to EVERETT 83 due to legislative district change

(County Council District 2)

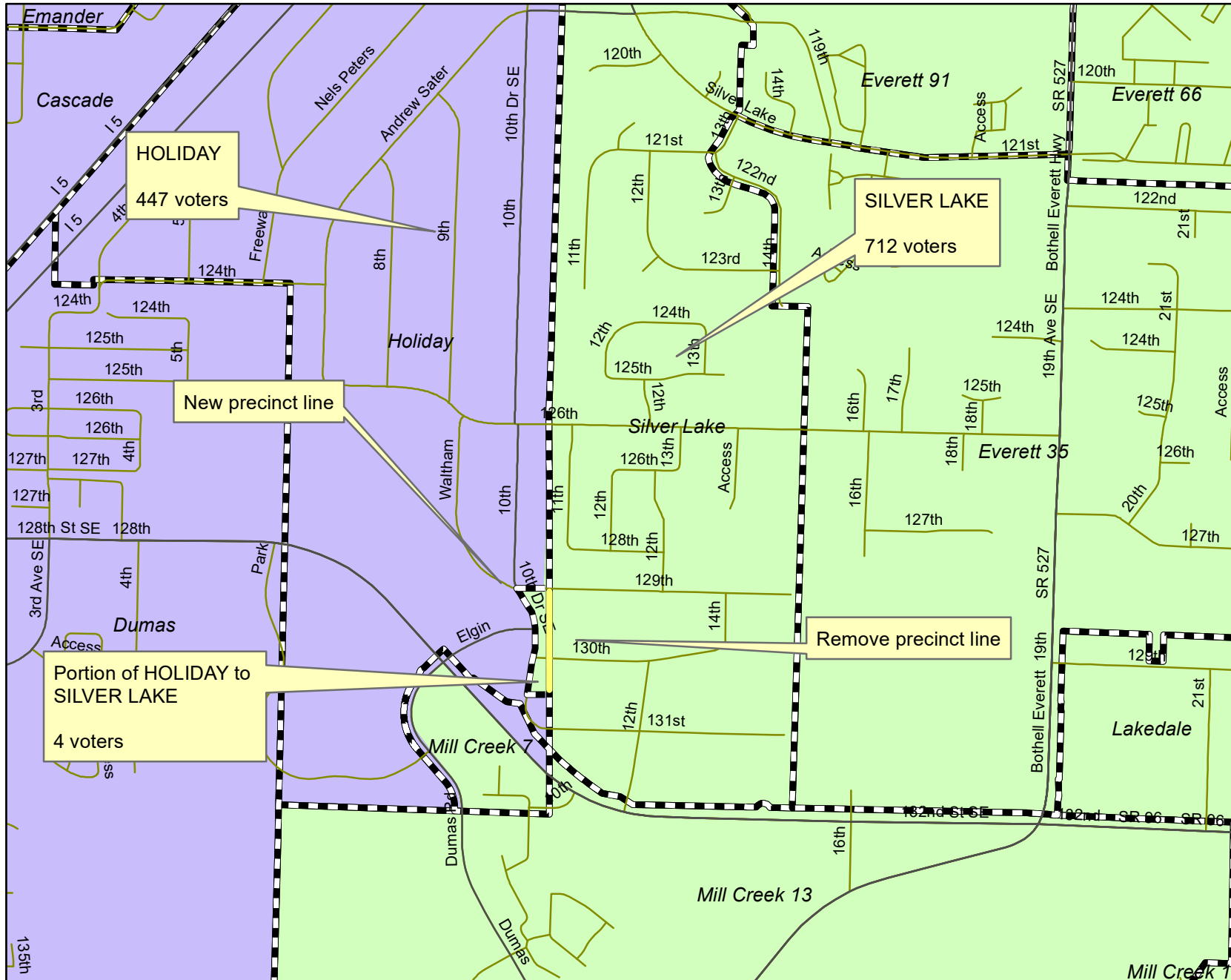


- Legend**
- Major Roads
 - Streets
- Legislative**
- 21
 - 38



HOLIDAY to SILVER LAKE due to legislative district change

(County Council District 2)



Legend

- Major Roads
- Streets
- Legislative**
 - 21
 - 44



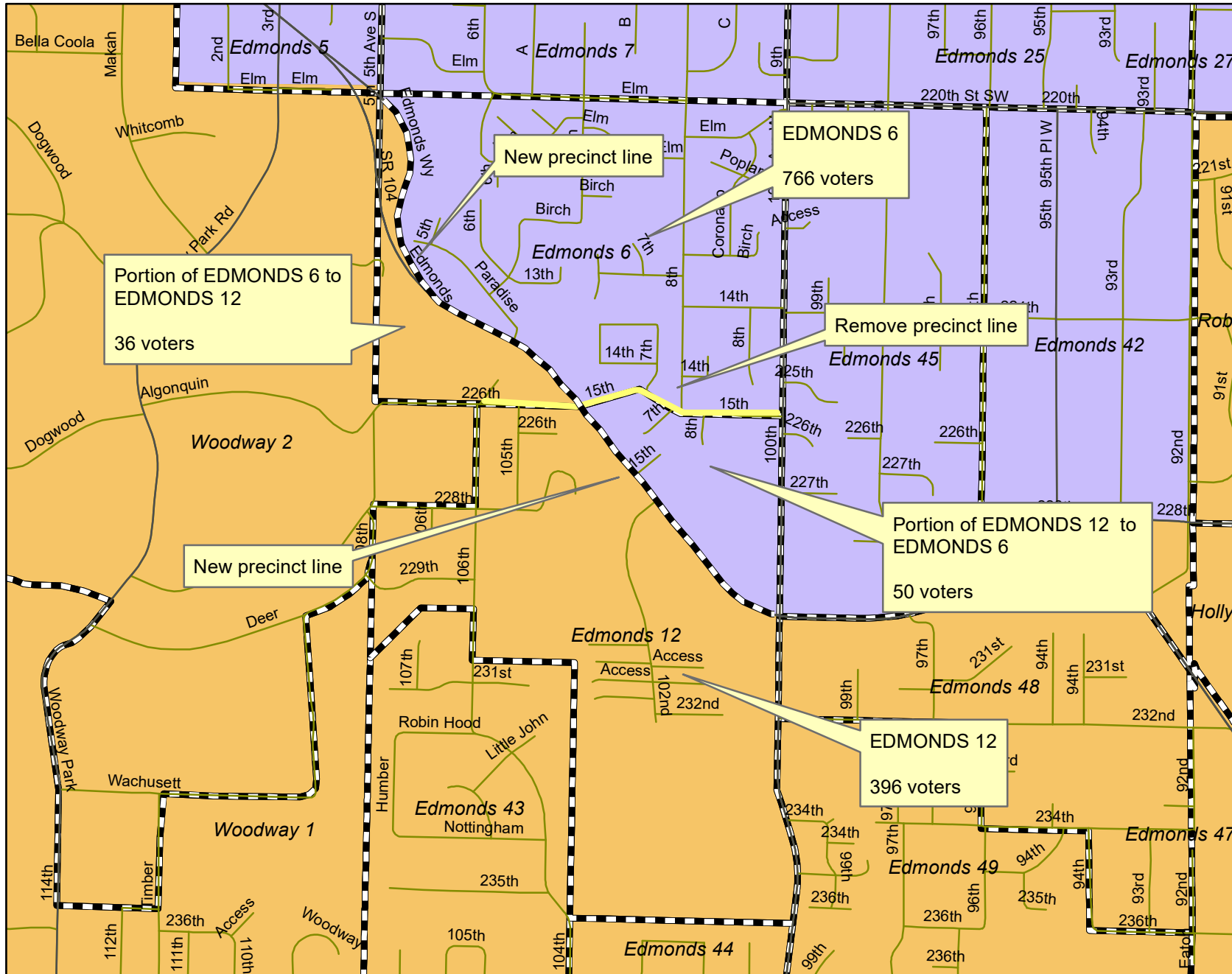
Snohomish County Elections
A Division of the Auditor's Office

33

Map #

EDMONDS 6 to / from EDMONDS 12 due to legislative district change

(County Council District 3)



Legend

- Major Roads
- Streets

Legislative

- 21
- 32



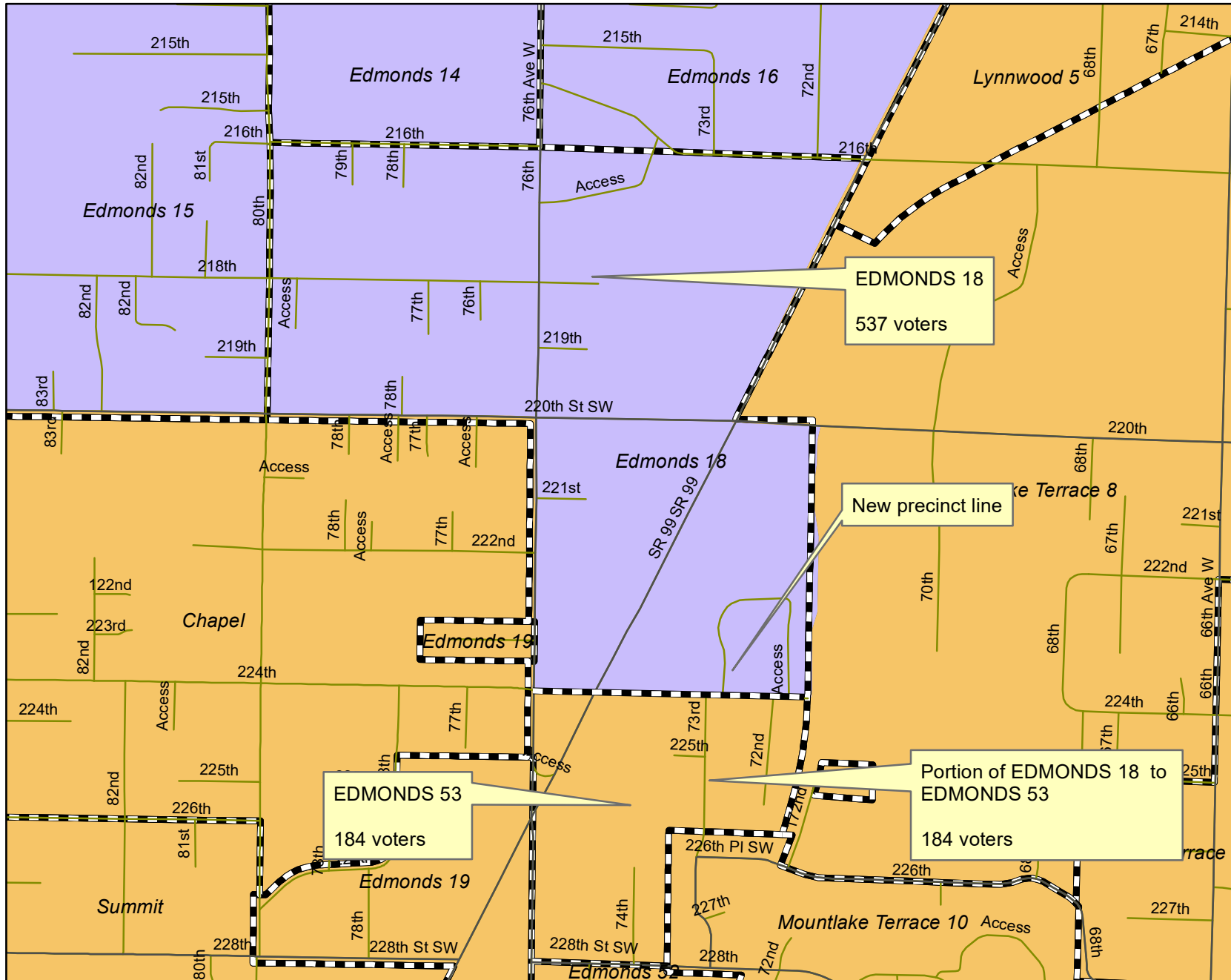
Snohomish County Elections
A Division of the Auditor's Office



Map #

EDMONDS 18 to EDMONDS 53 (new) due to legislative district change

(County Council District 3)



Legend

- Major Roads
 - Streets
- Legislative**
- 21
 - 32



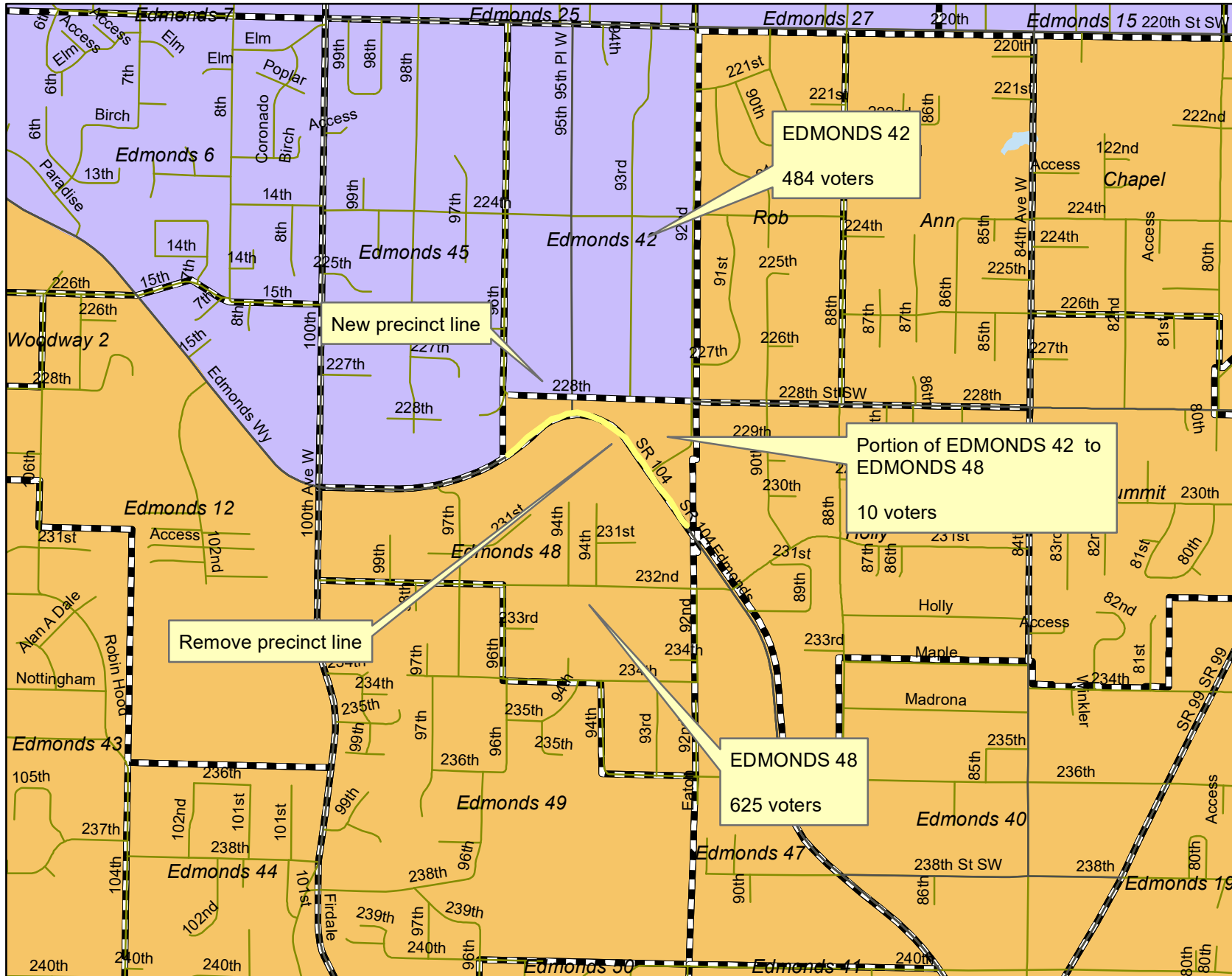
Snohomish County Elections
A Division of the Auditor's Office



Map #

EDMONDS 42 to EDMONDS 48 due to legislative district change

(County Council District 3)



- Legend**
- Major Roads
 - Streets
- Legislative**
- 21
 - 32



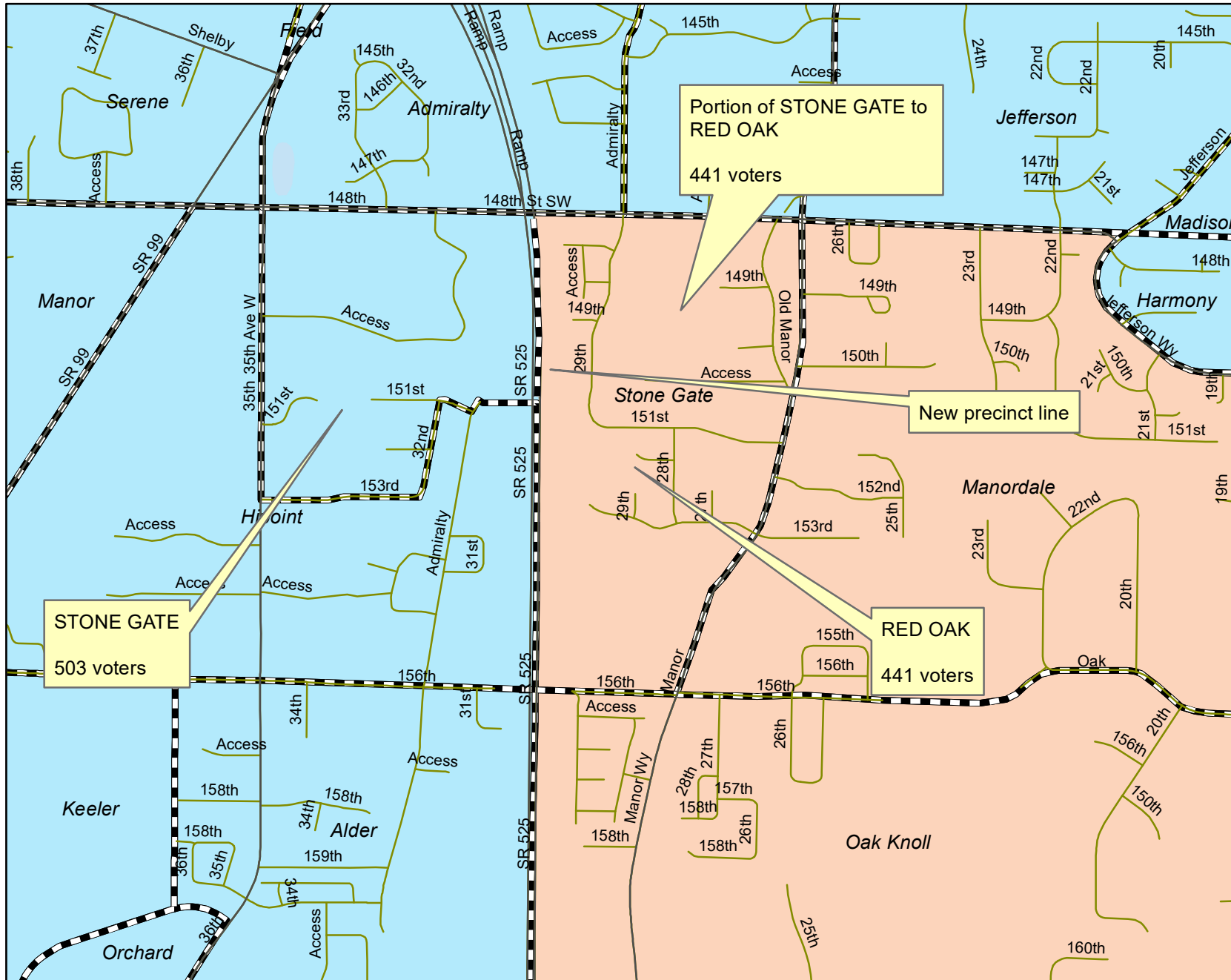
Snohomish County Elections
A Division of the Auditor's Office



Map #

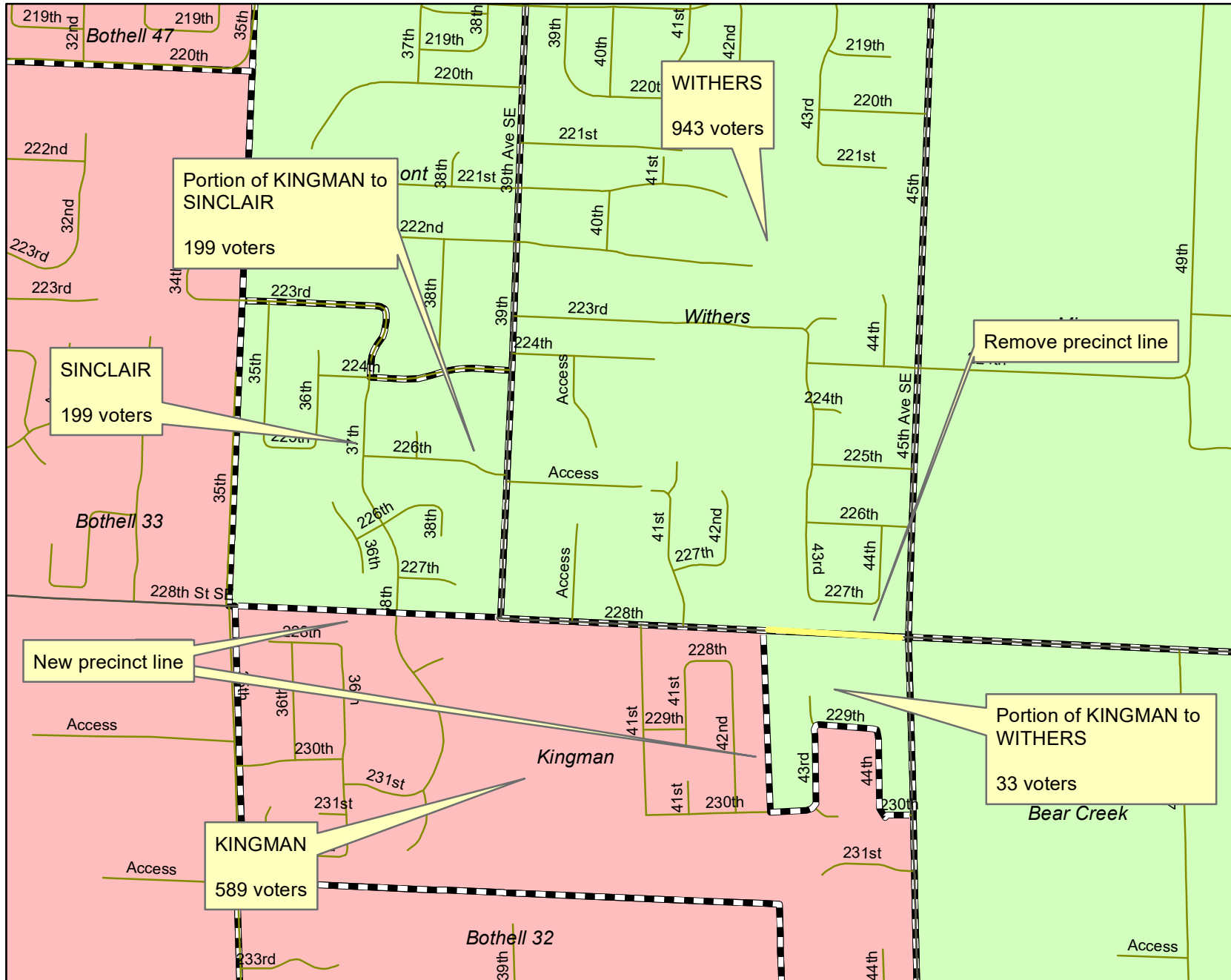
STONE GATE to RED OAK (new) due to legislative district change

(County Council District 3)



KINGMAN to SINCLAIR (new) and WITHERS due to legislative district change

(County Council District 4)



Legend

- Major Roads
- Streets
- Legislative**
- 1
- 44



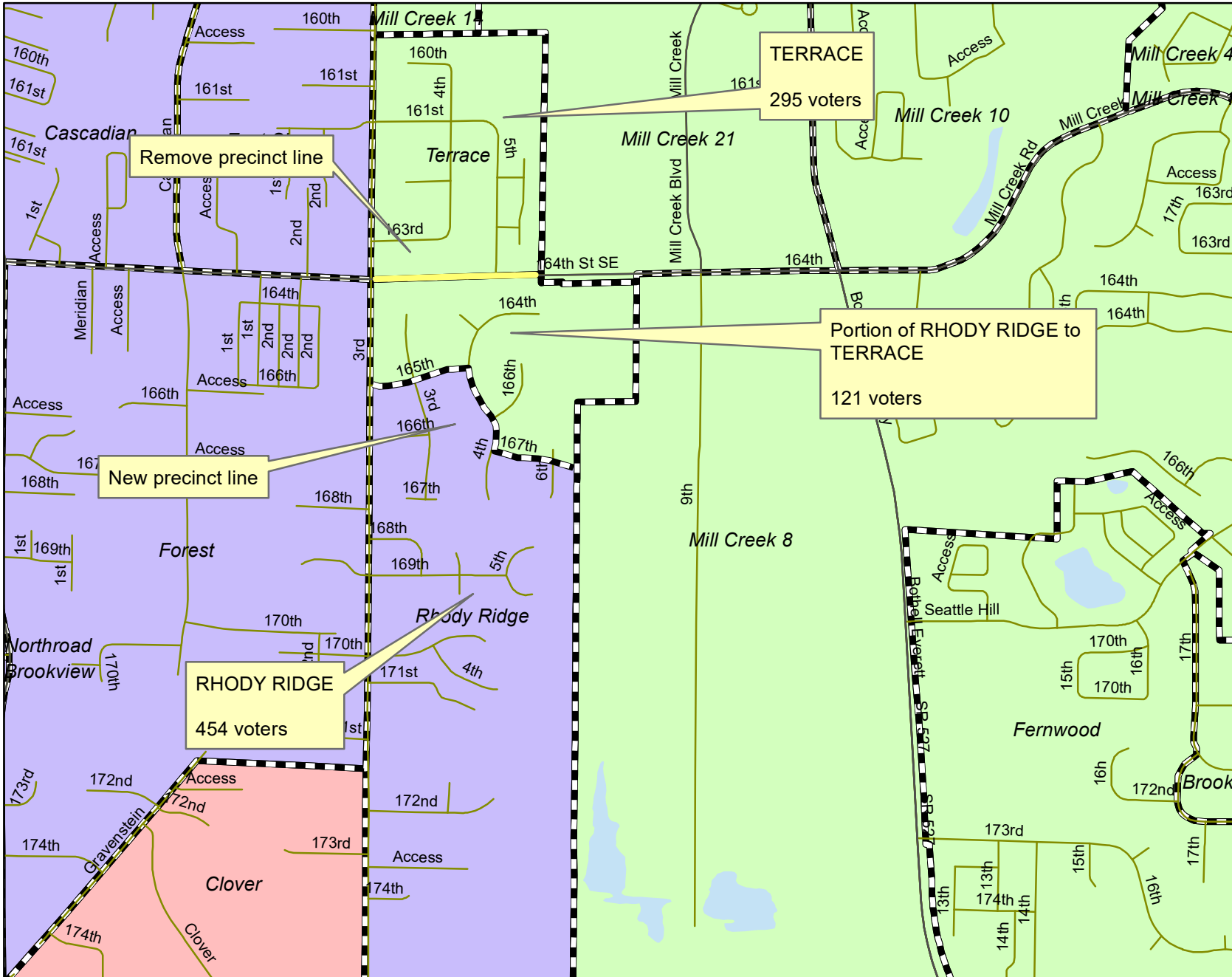
Snohomish County Elections
A Division of the Auditor's Office



Map #

RHODY RIDGE to TERRACE

(County Council District 4)



Legend


- Major Roads
- Streets

Legislative

- 1
- 21
- 44



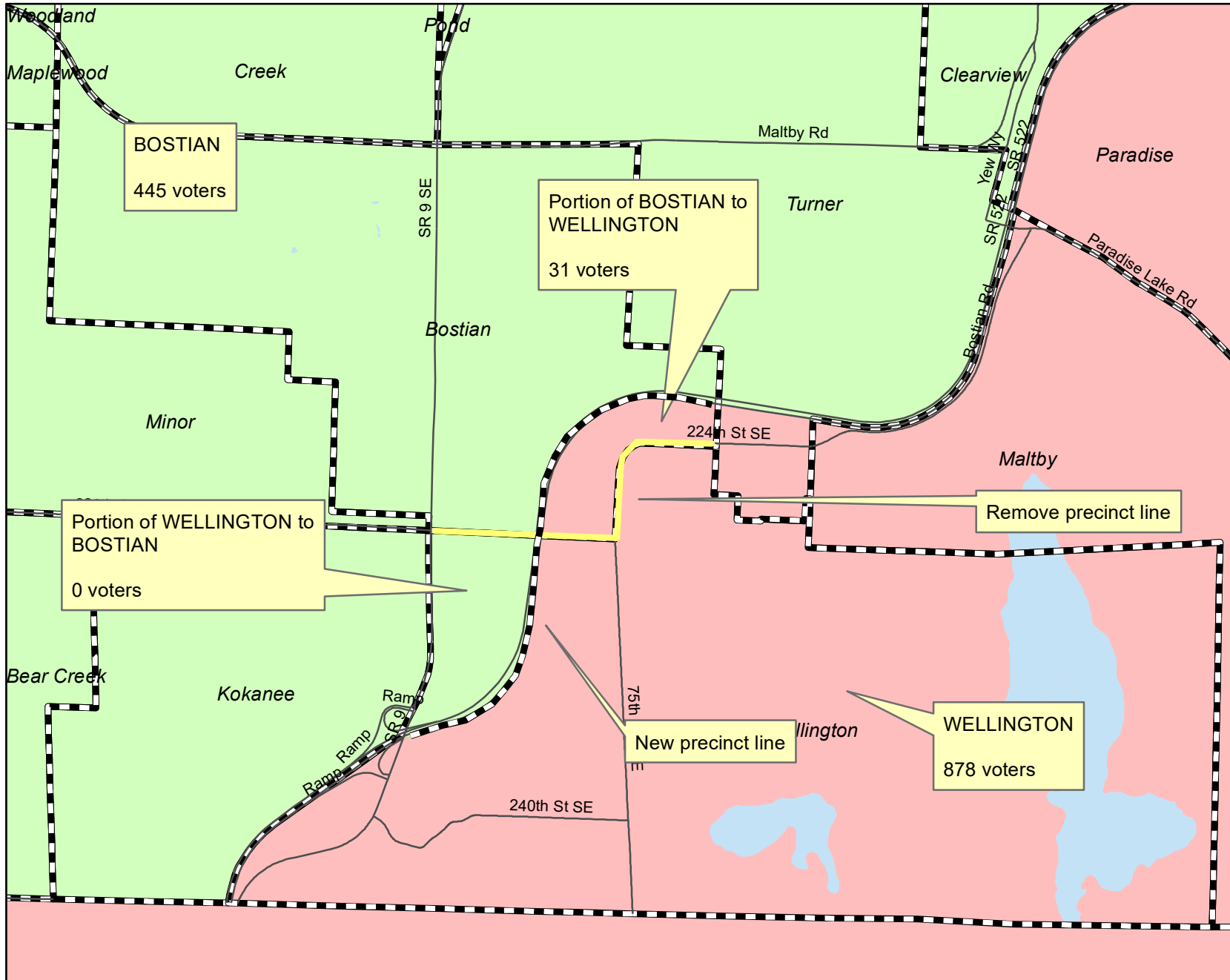
Snohomish County Elections
A Division of the Auditor's Office



Map #

BOSTIAN to / from WELLINGTON due to legislative district change

(County Council District 5)



Legend
— Major Roads
Legislative
1
44



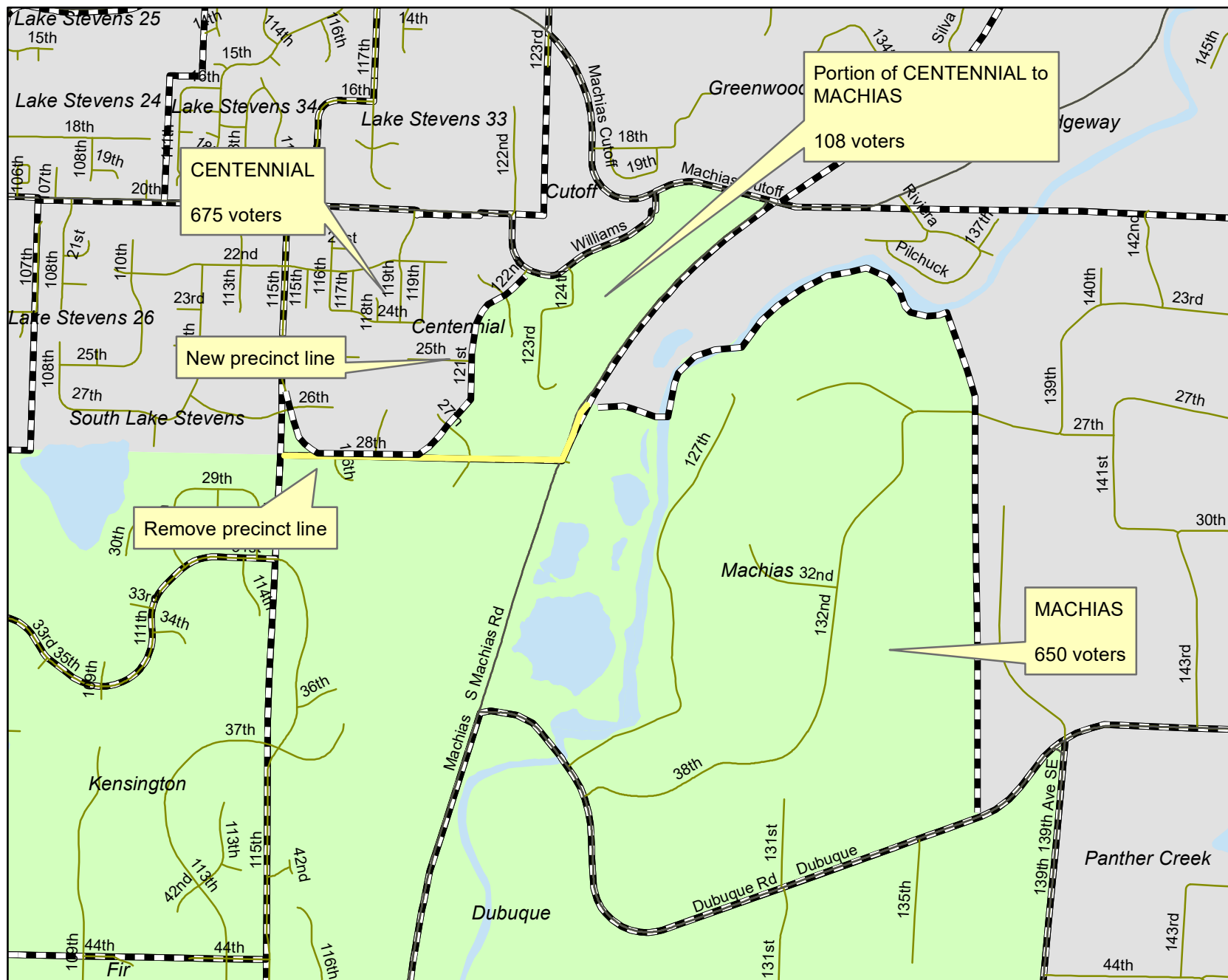
Snohomish County Elections
A Division of the Auditor's Office

41

Map #

CENTENNIAL to MACHIAS

(County Council District 5)



Legend
— Major Roads
— Streets
Legislative
39
44

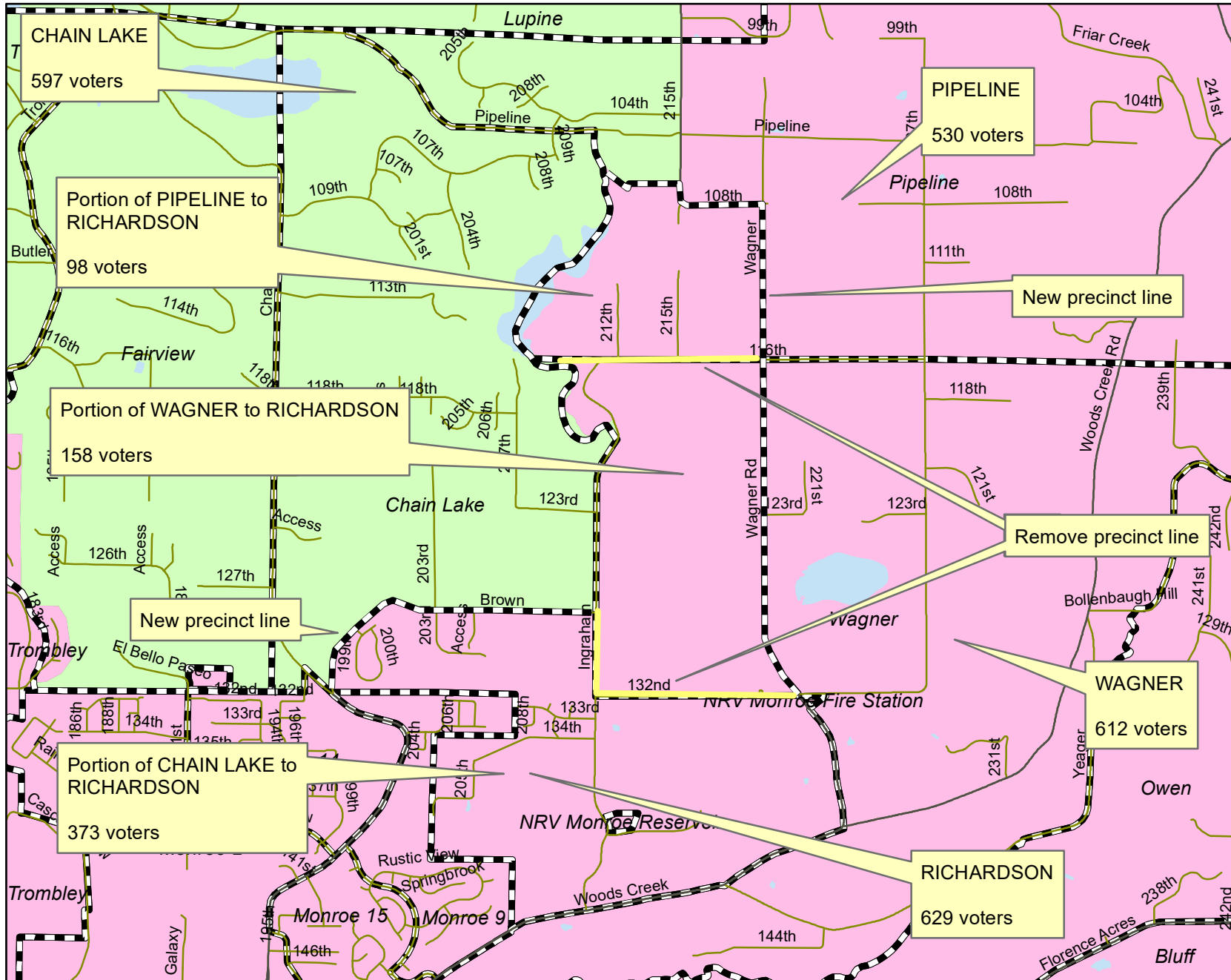



Snohomish County Elections
A Division of the Auditor's Office

42
Map #

CHAIN LAKE, PIPELINE, and WAGNER to RICHARDSON (new) due to legislative district change

(County Council District 5)



- Legend**
- Major Roads
 - Streets
- Legislative**
- 12
 - 44

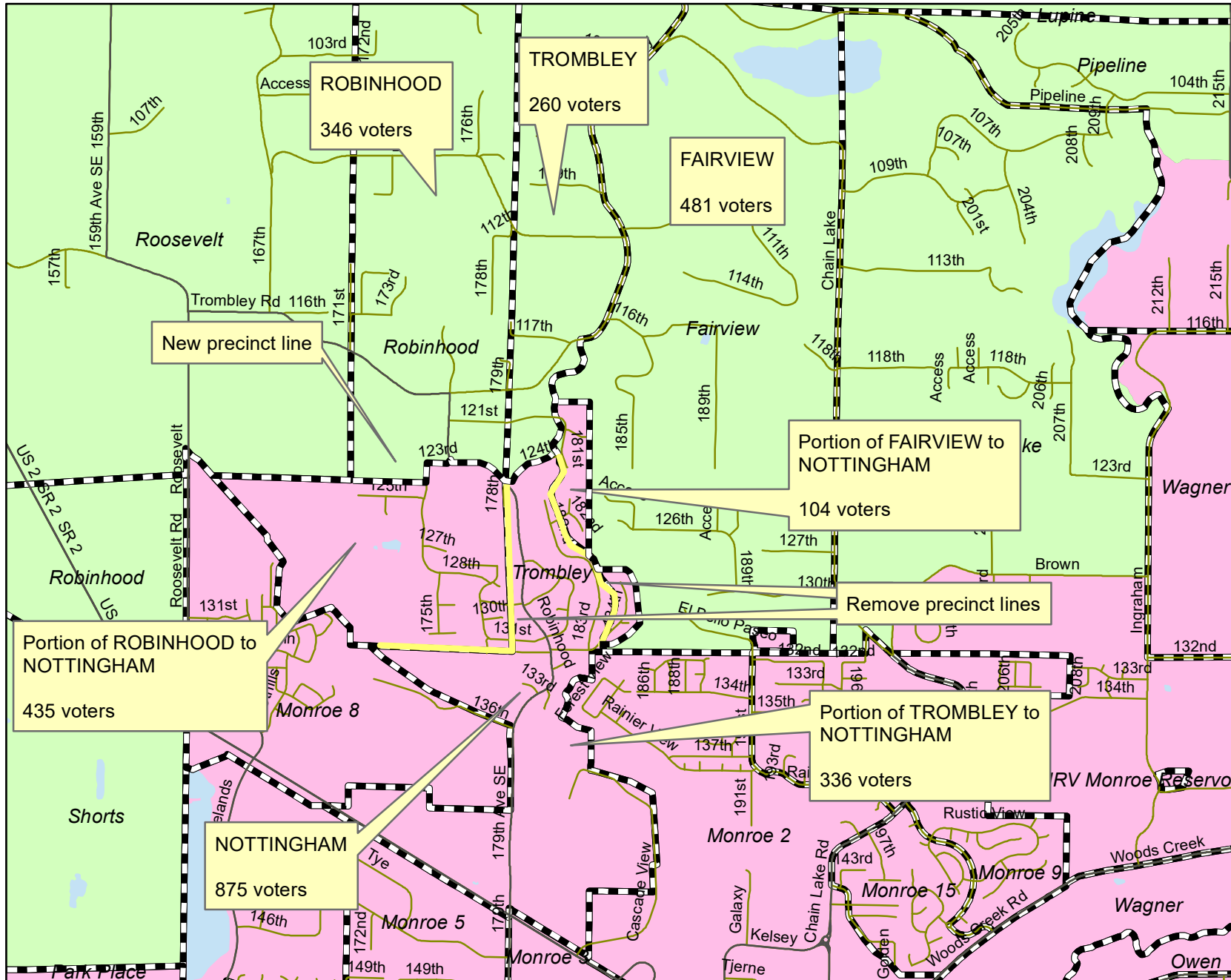



Snohomish County Elections
 A Division of the Auditor's Office

43
 Map #

FAIRVIEW, ROBINHOOD and TROMBLEY to NOTTINGHAM (new) due to legislative district change

(County Council District 5)



- Legend**
- Major Roads
 - Streets
- Legislative**
- 12
 - 44



Snohomish County Elections
A Division of the Auditor's Office

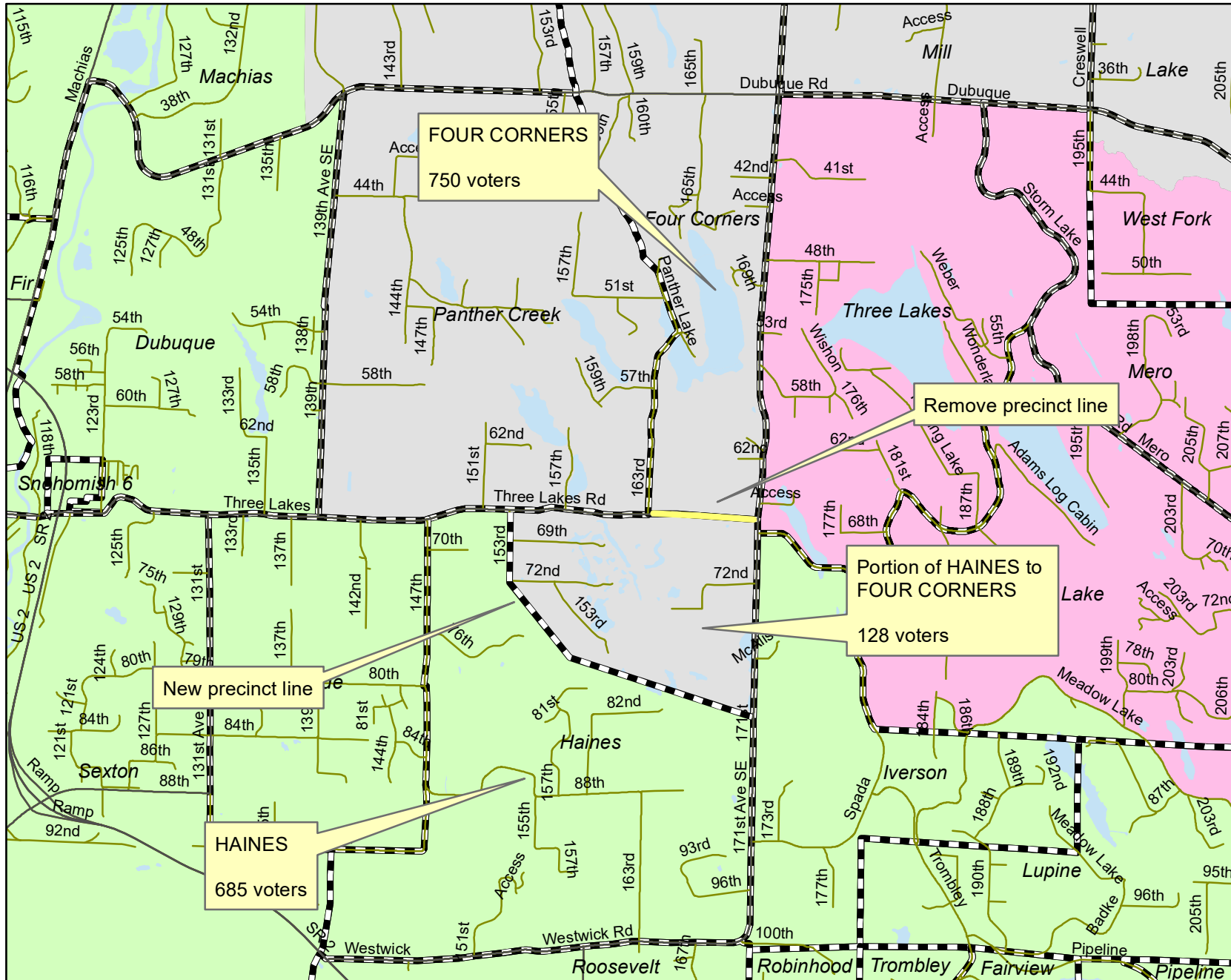


Map #

HAINES to FOUR CORNERS

due to legislative district change

(County Council District 5)



Legend

- Major Roads
- Streets

Legislative

- 12
- 39
- 44



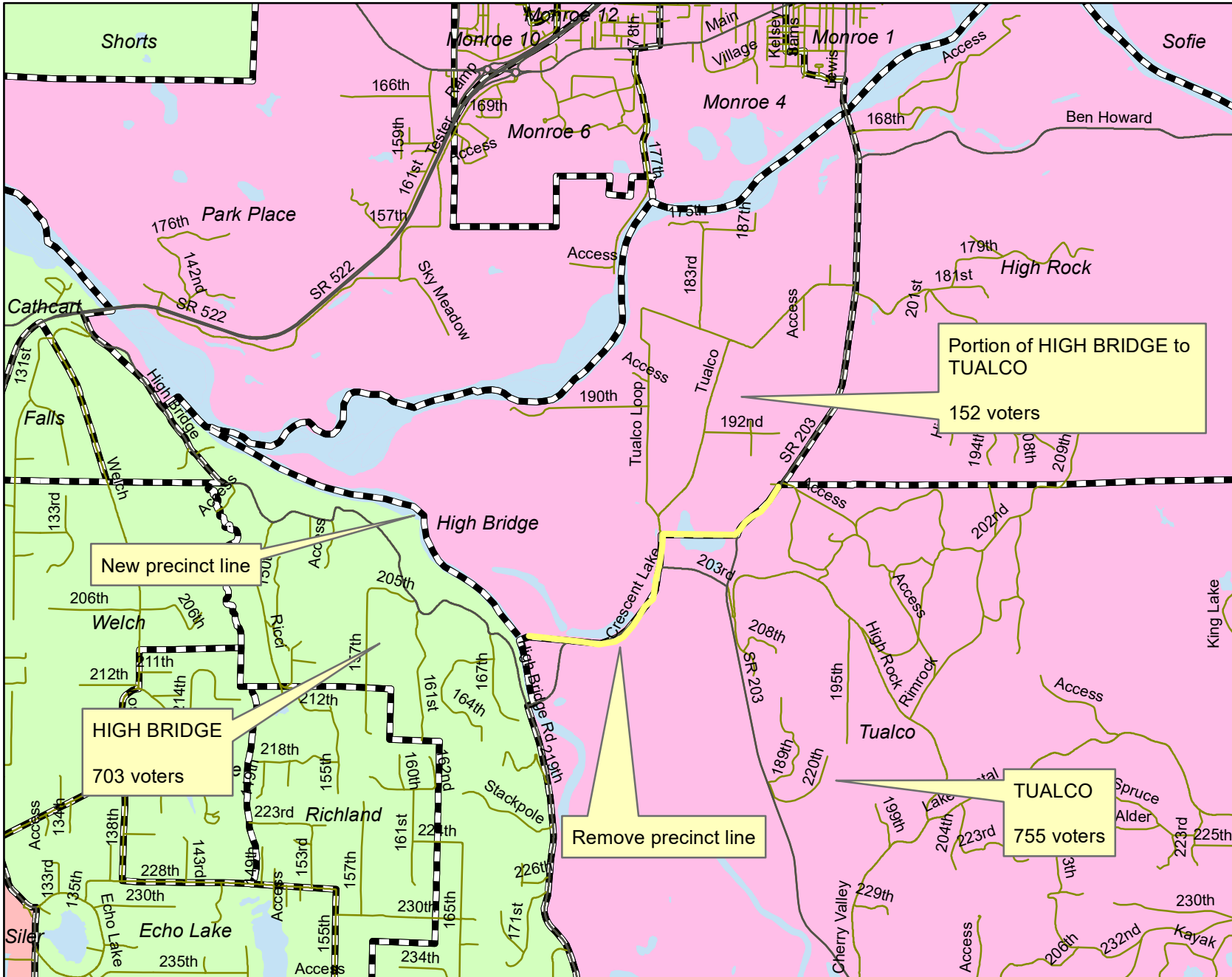
Snohomish County Elections
A Division of the Auditor's Office

45

Map #

HIGH BRIDGE to TUALCO due to legislative district change

(County Council District 5)



- Legend**
- Major Roads
 - Streets
- Legislative**
- 1
 - 12
 - 44

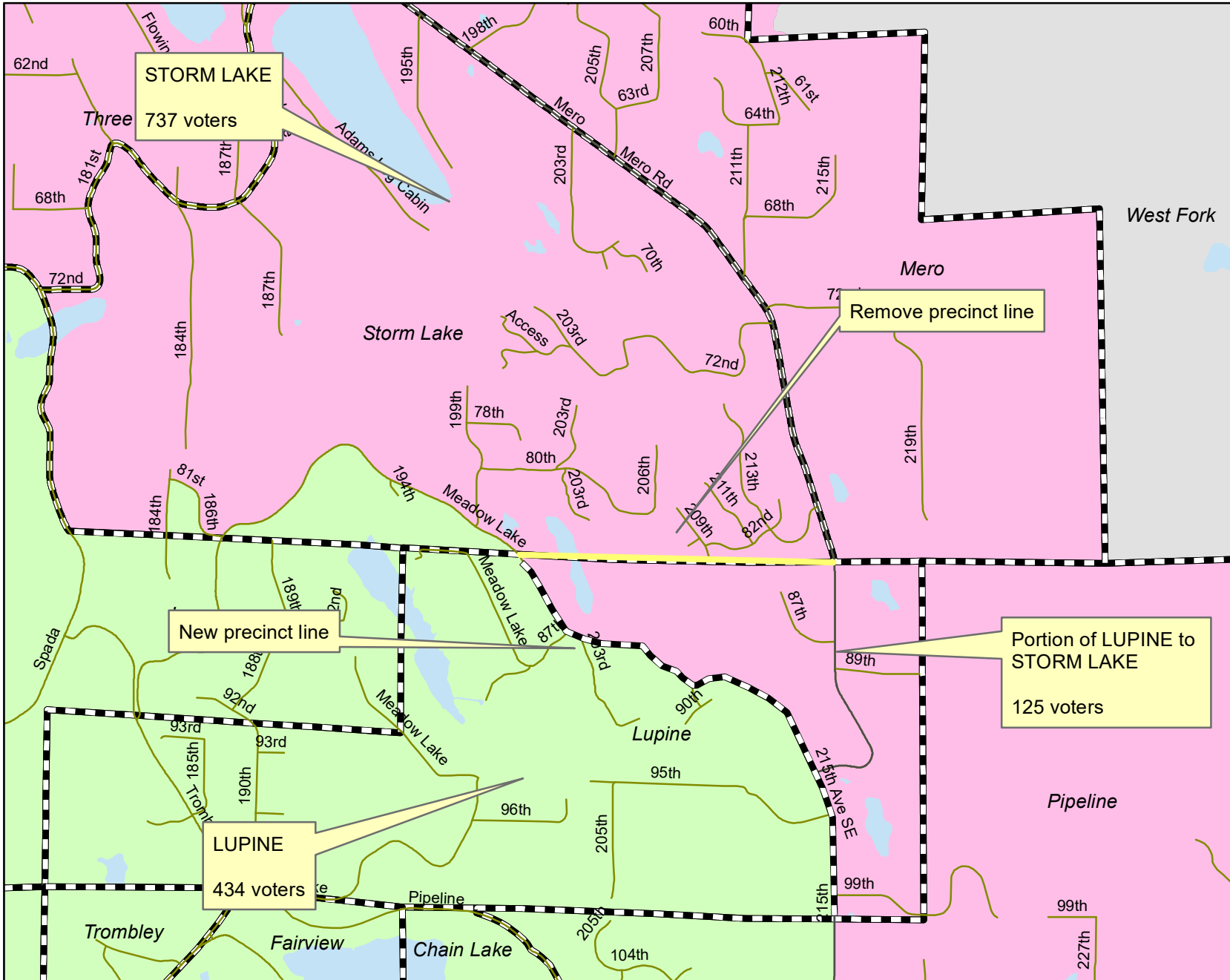



Snohomish County Elections
 A Division of the Auditor's Office

46
 Map #

LUPINE to STORM LAKE due to legislative district change

(County Council District 1)



Legend

- Major Roads
- Streets

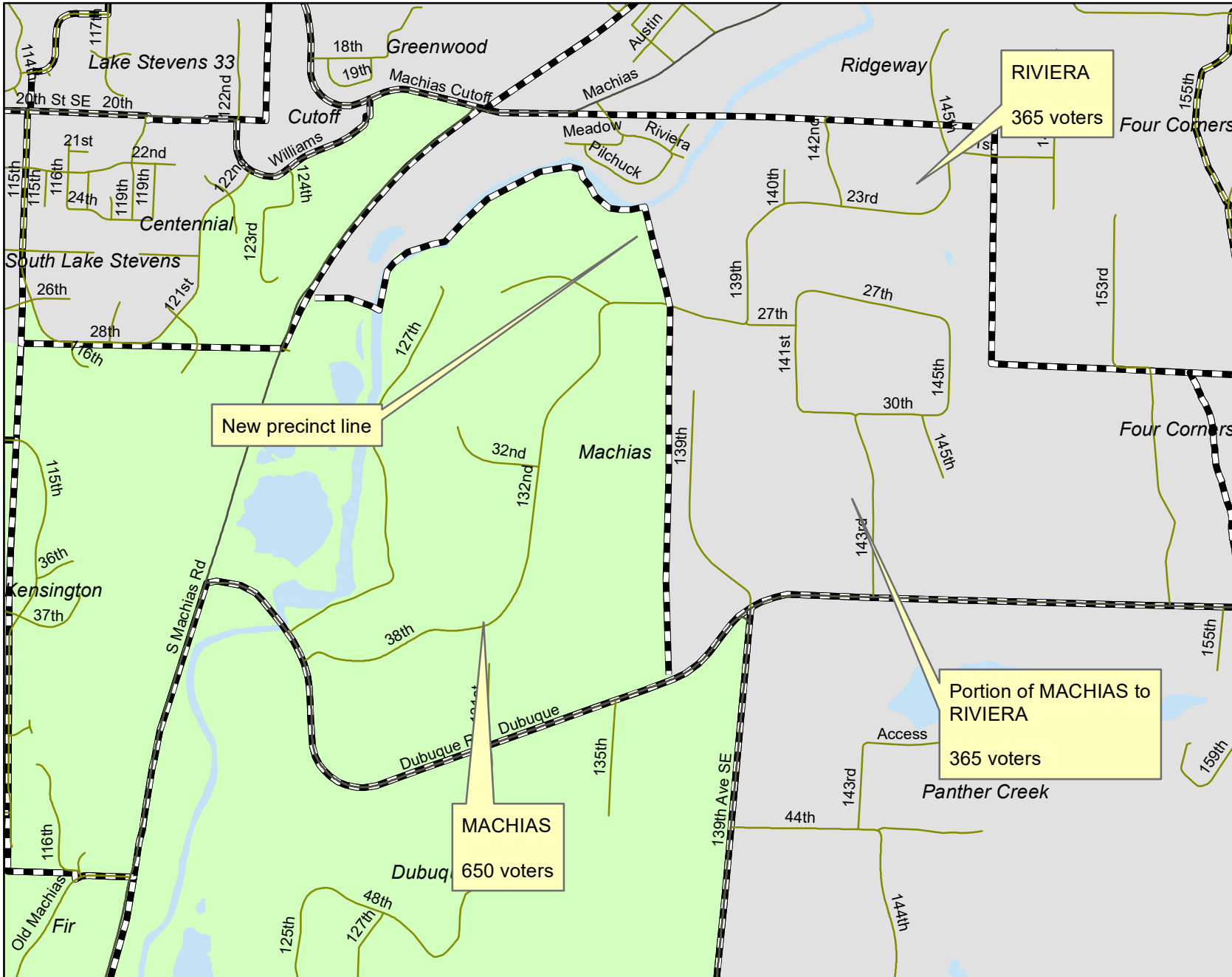
Legislative

- 12
- 39
- 44



MACHIAS to RIVIERA (new) due to legislative district change

(County Council District 5)

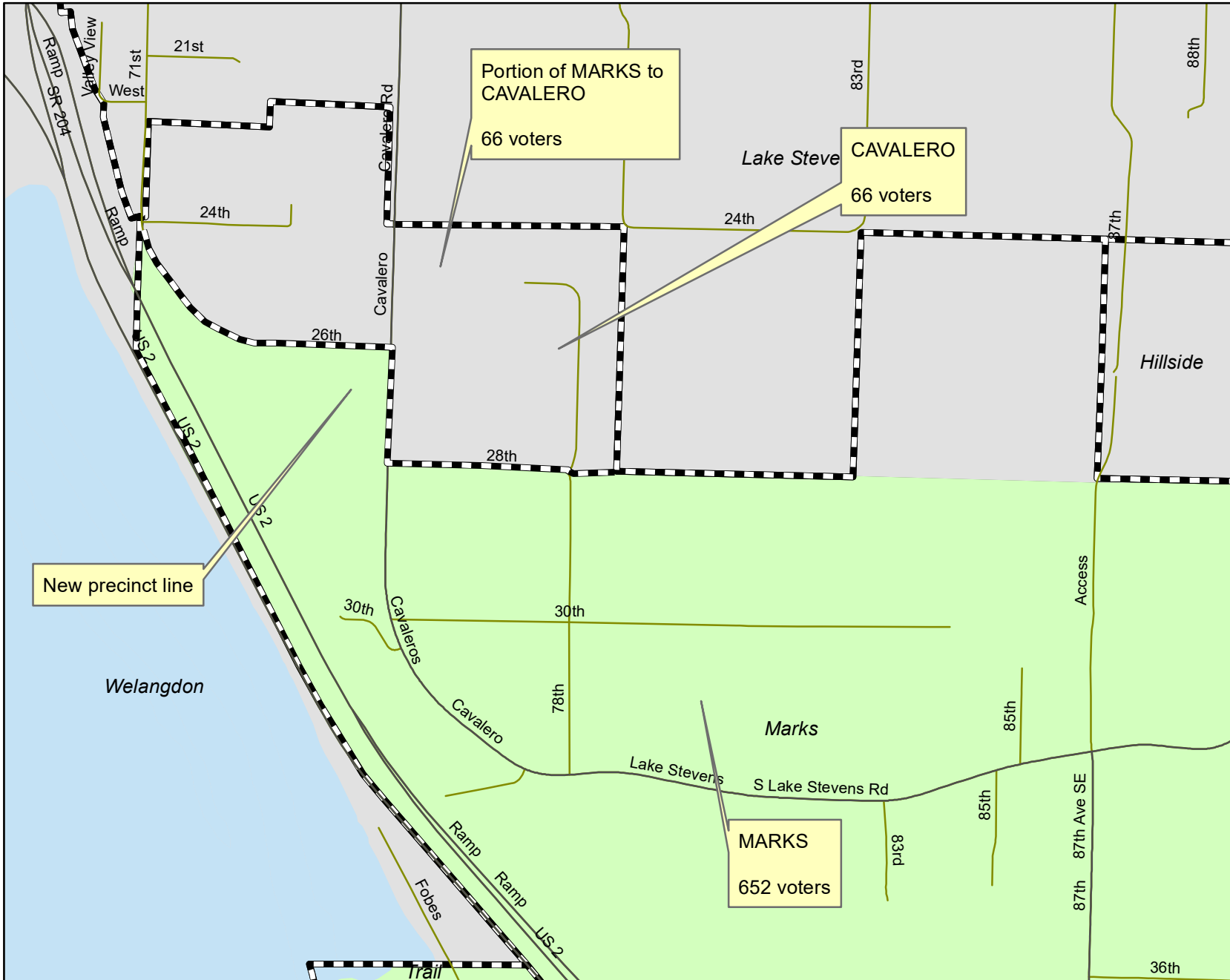


Legend
 Major Roads
 Streets
ID
 39
 44



MARKS to CAVALERO (new) due to legislative district change

(County Council District 5)



- Legend**
- Major Roads
 - Streets
- Legislative**
- 39
 - 44



Snohomish County Elections
A Division of the Auditor's Office

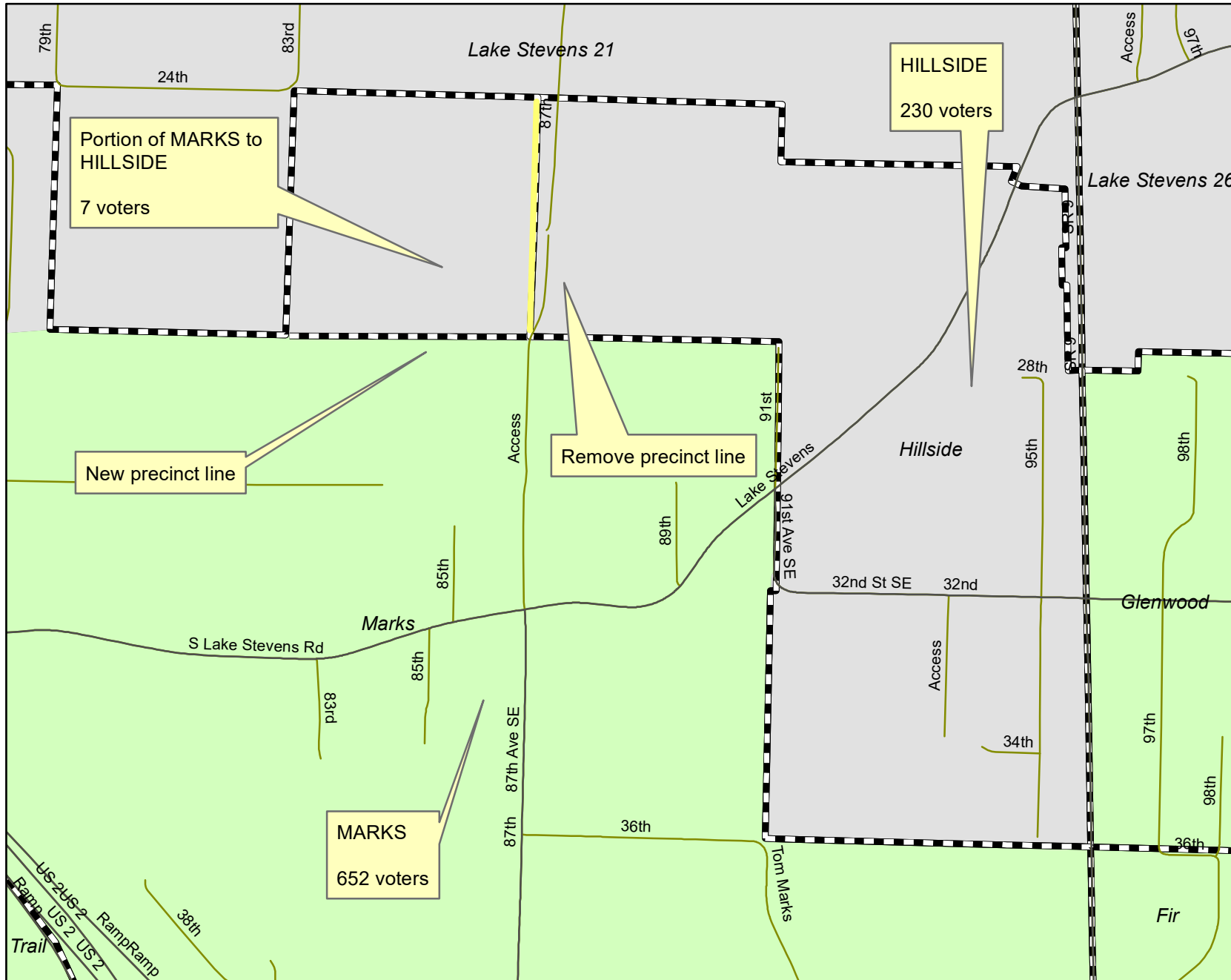


Map #

MARKS to HILLSIDE

due to legislative district change

(County Council District 5)



Legend

- Major Roads
- Streets

Legislative

- 39
- 44



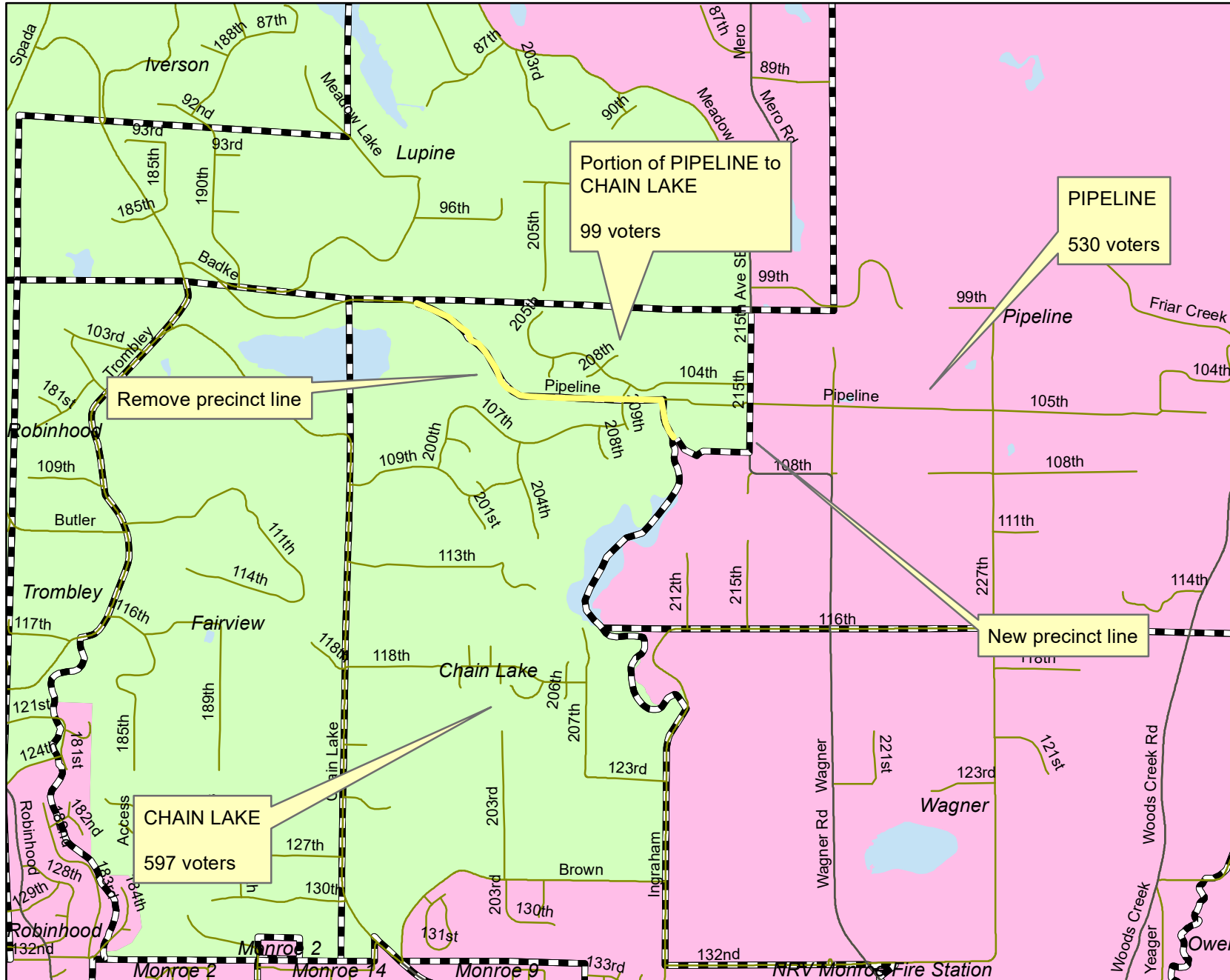
Snohomish County Elections
A Division of the Auditor's Office



Map #

PIPELINE to CHAIN LAKE due to legislative district change

(County Council District 5)



Legend

- Major Roads
- Streets

Legislative

- 12
- 44



Snohomish County Elections
A Division of the Auditor's Office

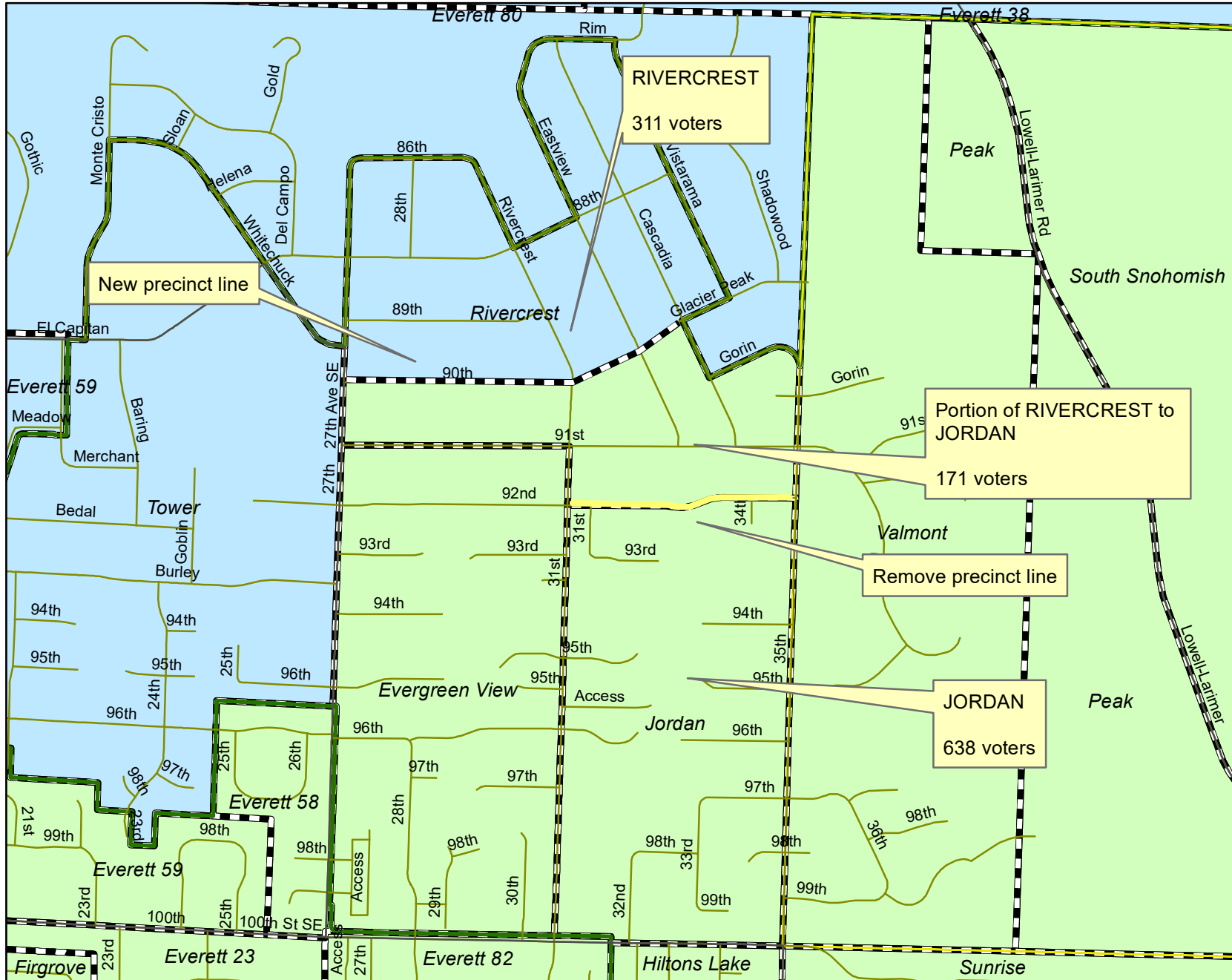
51

Map #

RIVERCREST to JORDAN

due to legislative district change

(County Council District 5)



Legend

- Major Roads
- Streets
- Legislative**
- 38
- 44
- Justice Court District
- Council District



Snohomish County Elections
A Division of the Auditor's Office

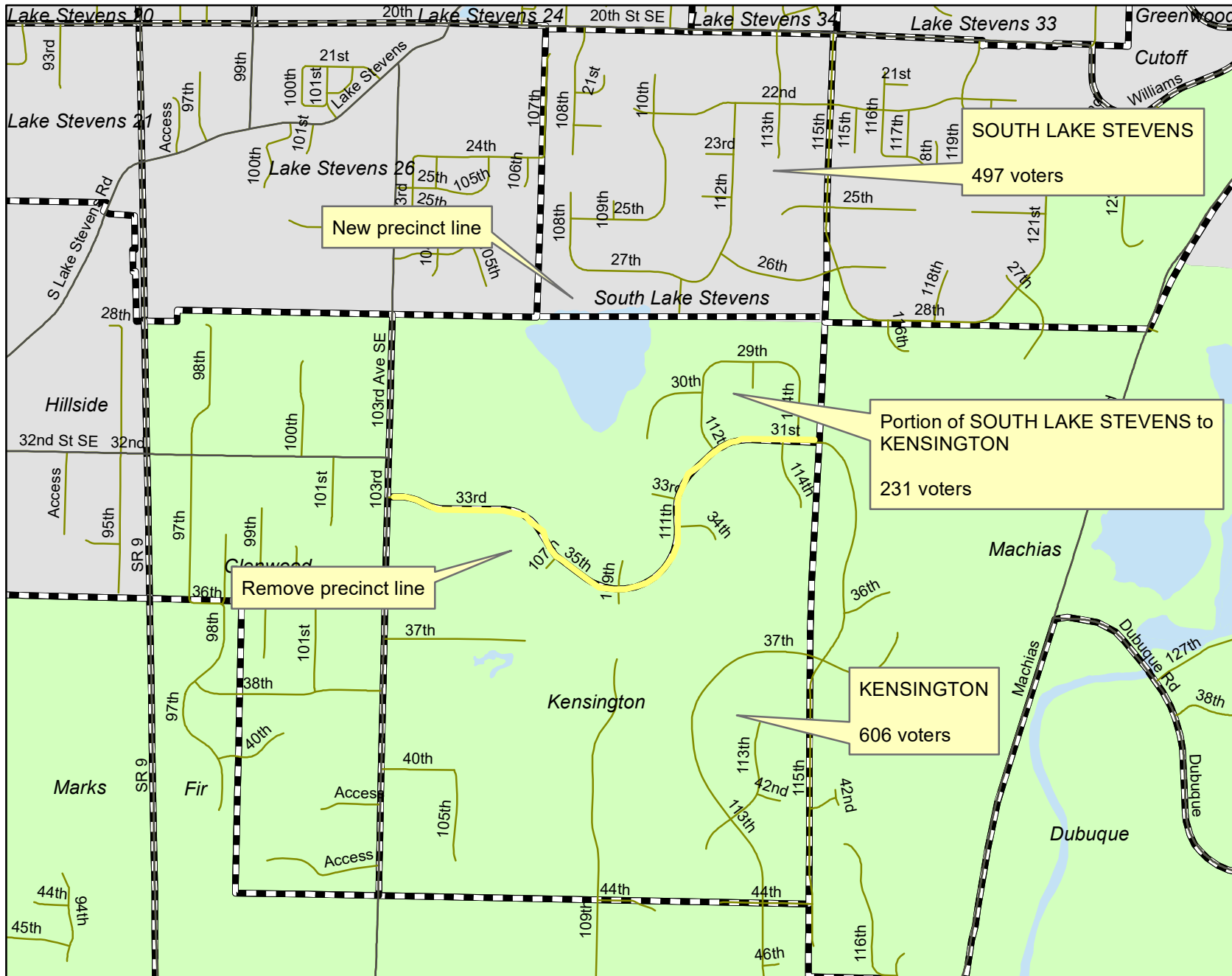


Map #

SOUTH LAKE STEVENS to KENSINGTON

due to legislative district change

(County Council District 5)



- Legend**
- Major Roads
 - Streets
- Legislative**
- 39
 - 44



Snohomish County Elections
A Division of the Auditor's Office

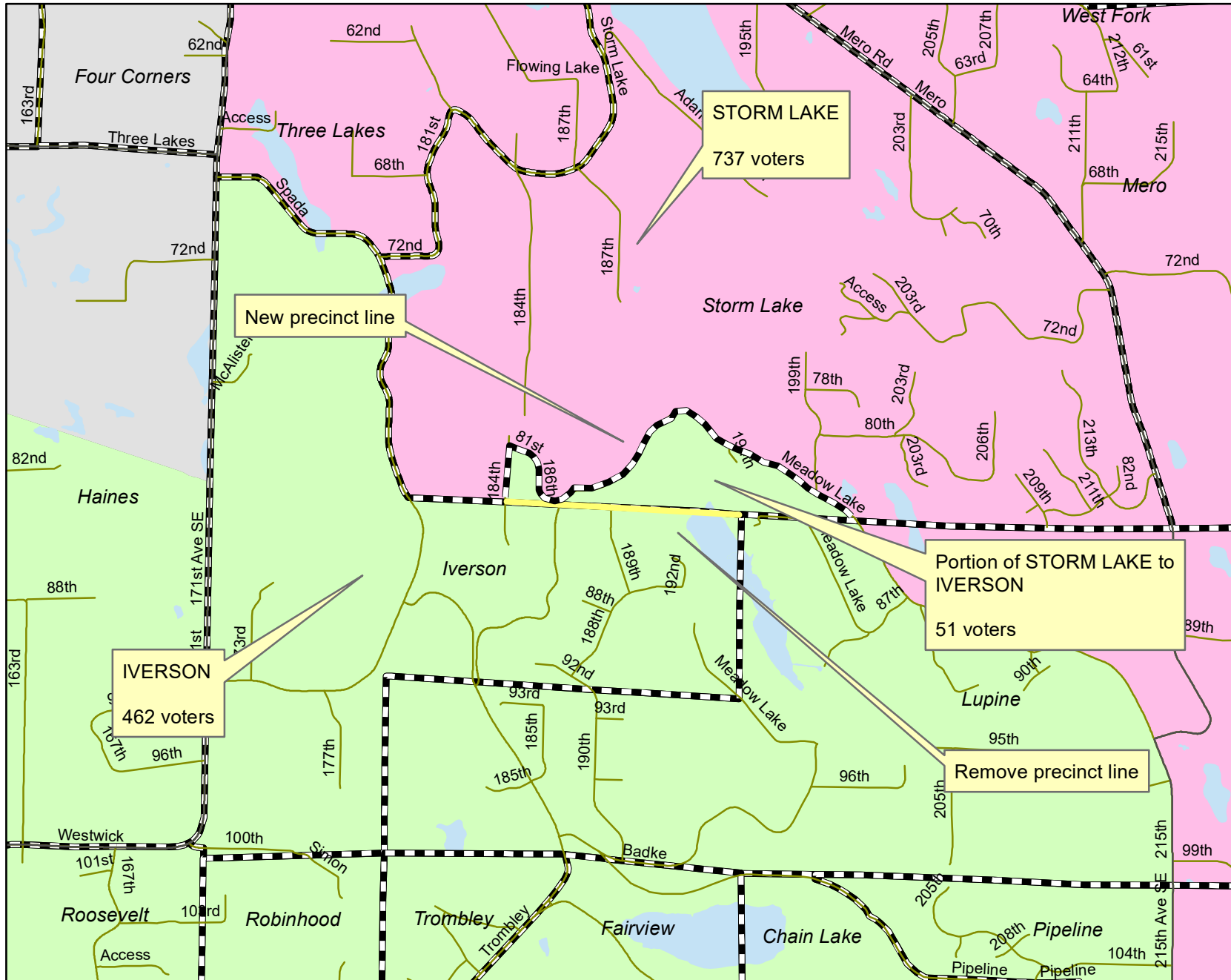
54

Map #

STORM LAKE to IVERSON

due to legislative district change

(County Council District 5)



Legend

- Major Roads
- Streets

Legislative

- 12
- 39
- 44



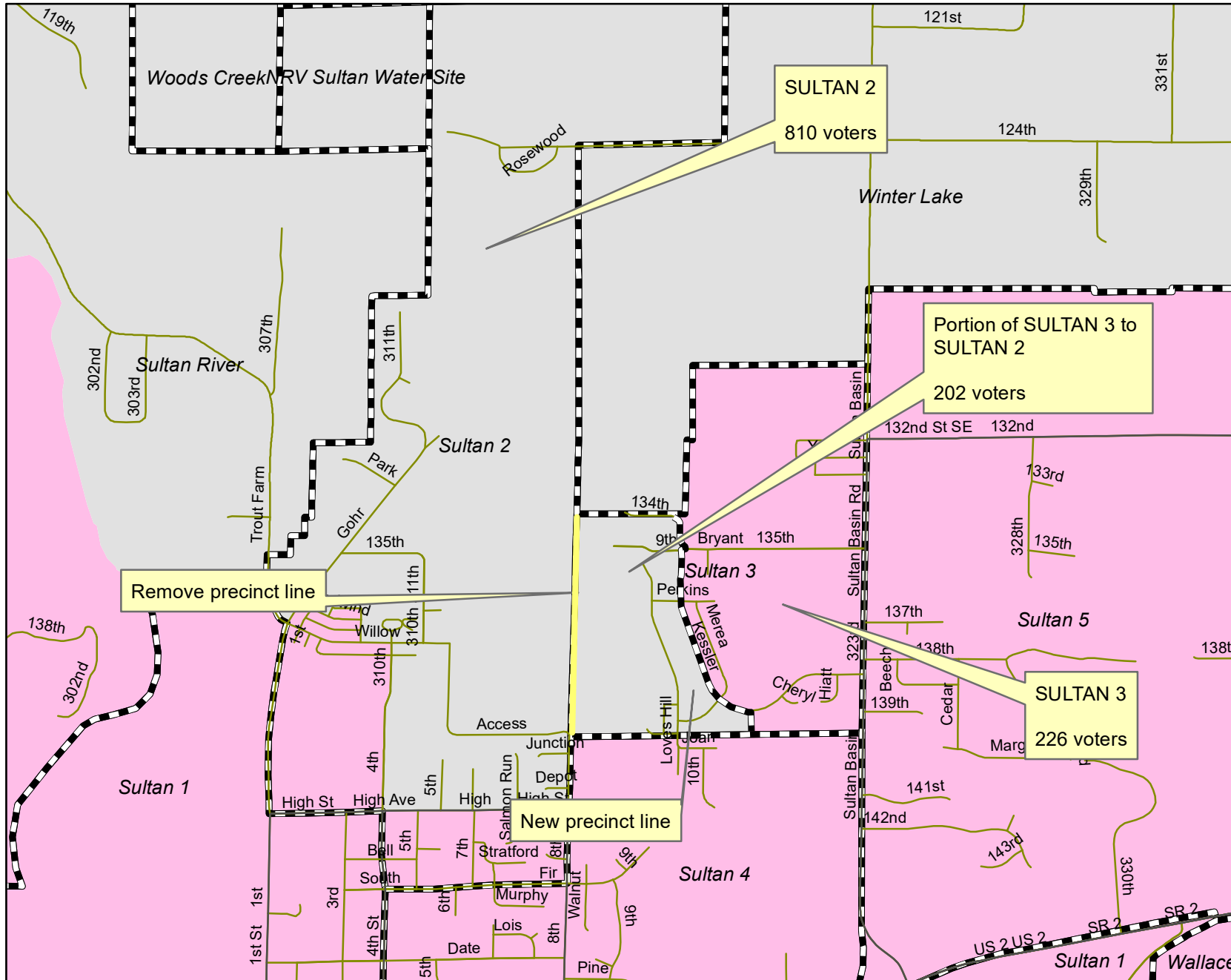
Snohomish County Elections
A Division of the Auditor's Office

55

Map #

SULTAN 3 to SULTAN 2 due to legislative district change

(County Council District 5)



Legend

- Major Roads
- Streets

Legislative

- 12
- 39



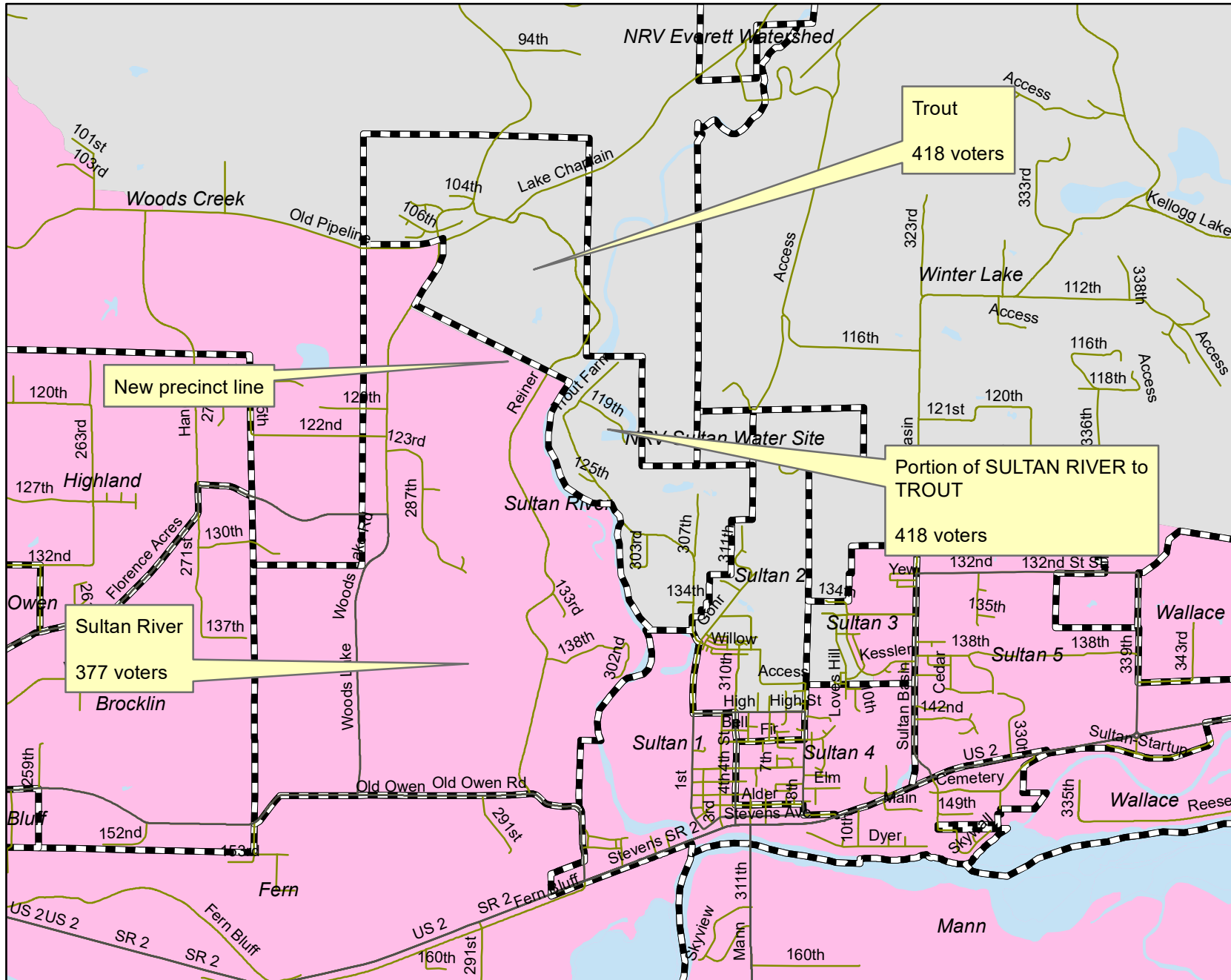
Snohomish County Elections
A Division of the Auditor's Office



Map #

SULTAN RIVER to TROUT (new) due to legislative district change

(County Council District 5)



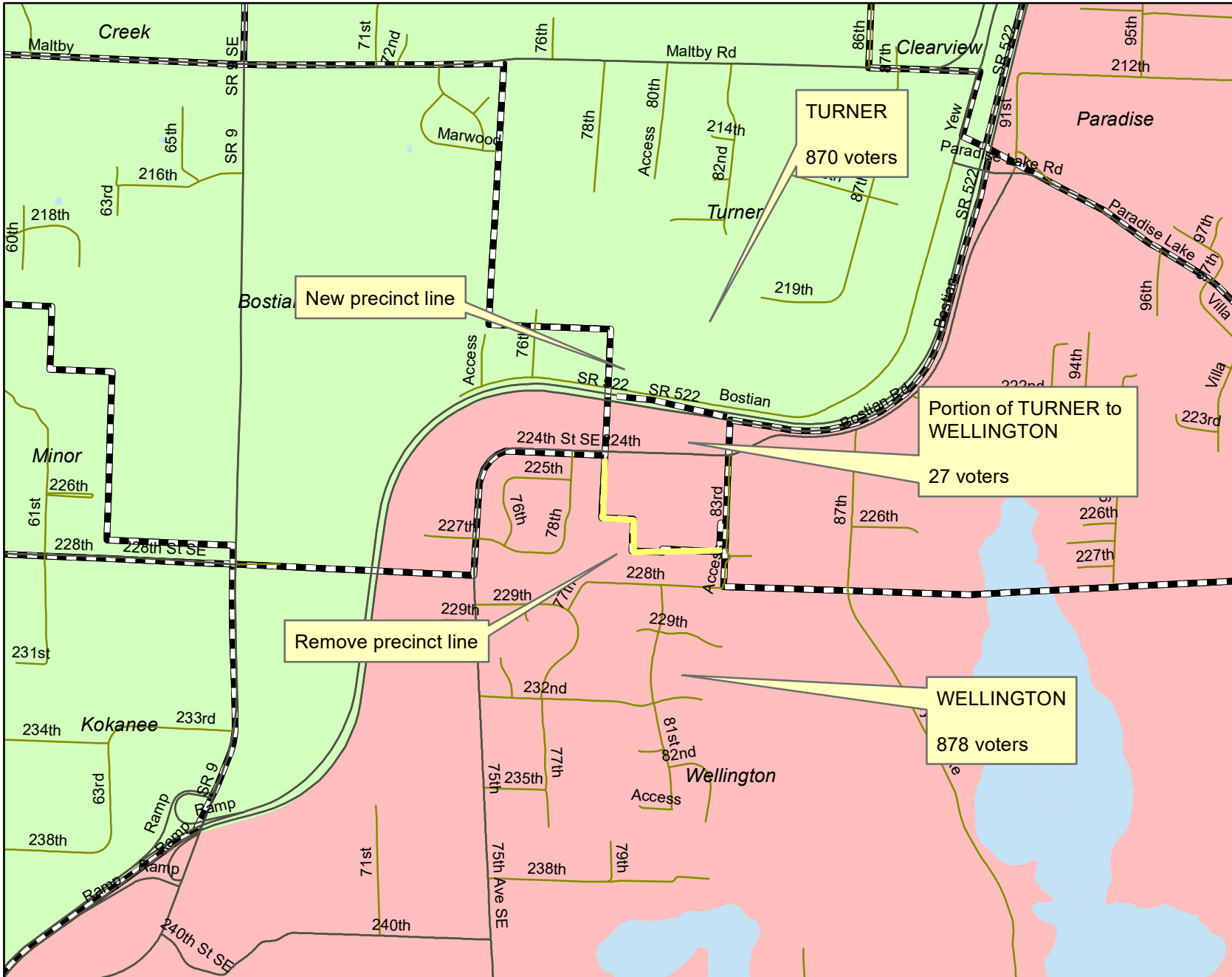
- Legend**
- Major Roads
 - Streets
- Legislative**
- 12
 - 39



58
Map #

TURNER to WELLINGTON due to legislative district change

(County Council District 5)



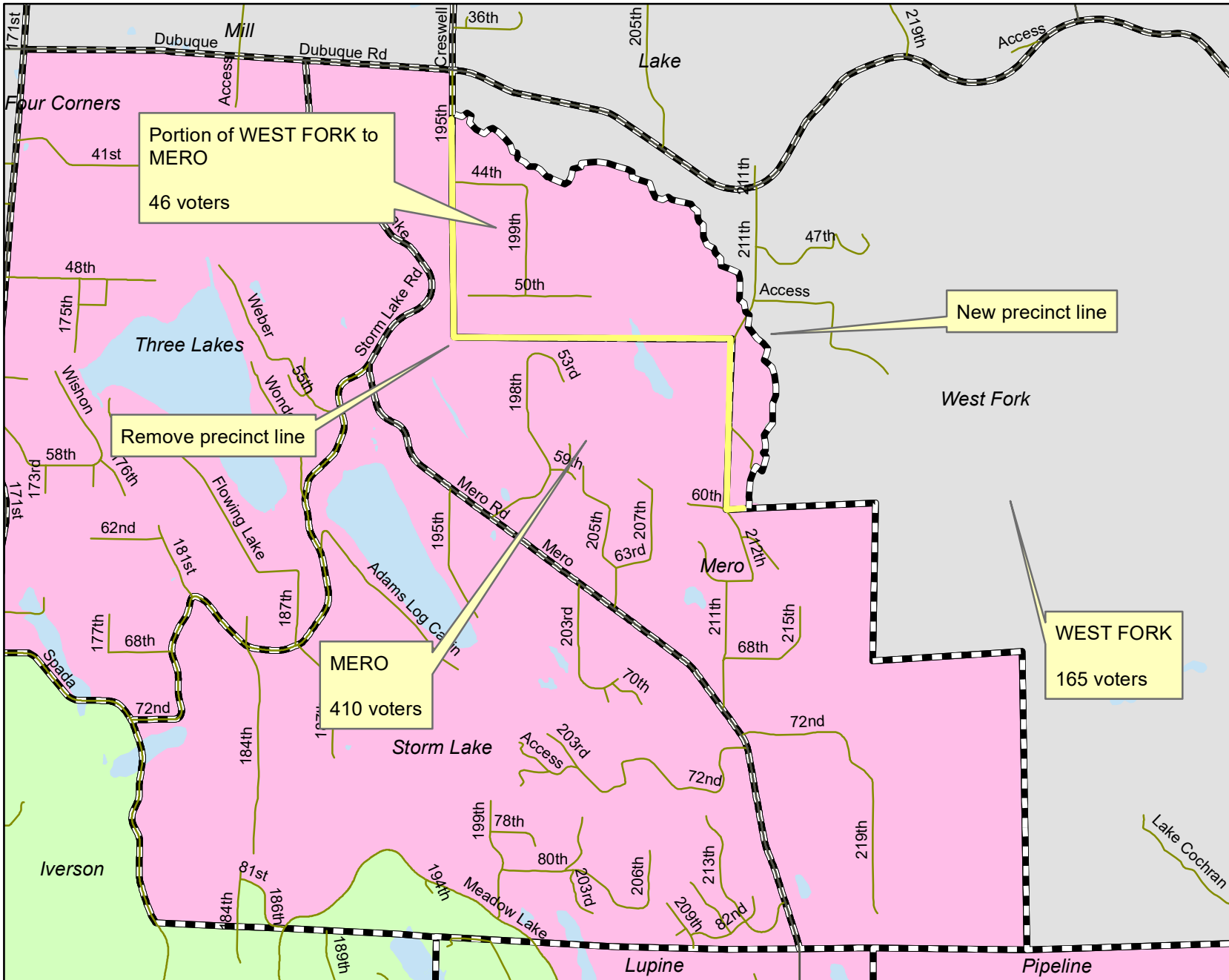

Snohomish County Elections
A Division of the Auditor's Office

59

Map #

WEST FORK to MERO due to legislative district change

(County Council District 5)



Legend

- Major Roads
- Streets

Legislative

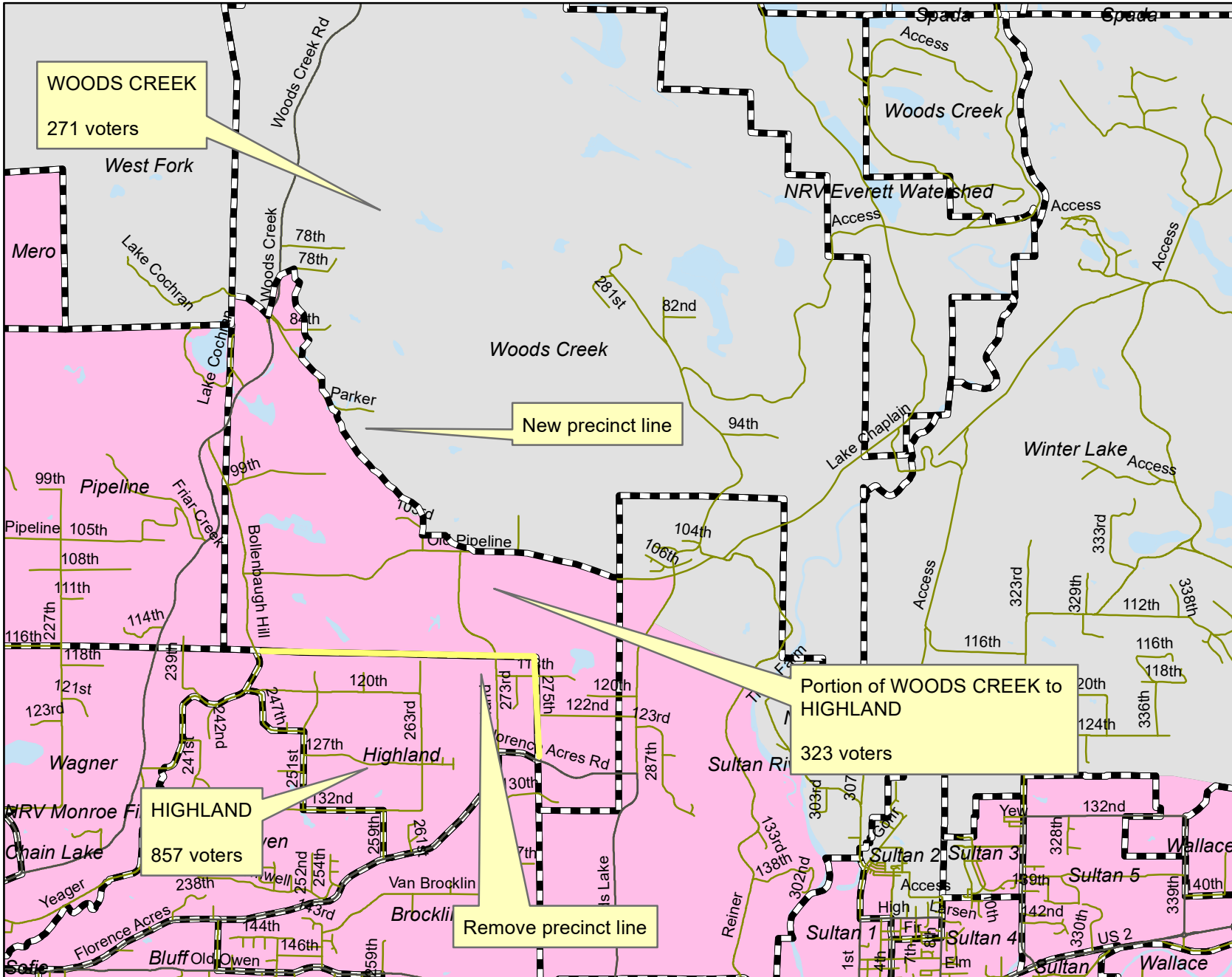
- 12 (Pink)
- 39 (Grey)
- 44 (Light Green)



WOODS CREEK to HIGHLAND

due to legislative district change

(County Council District 5)



- Legend**
- Major Roads
 - Streets
- Legislative**
- 12
 - 39



Snohomish County Elections
A Division of the Auditor's Office

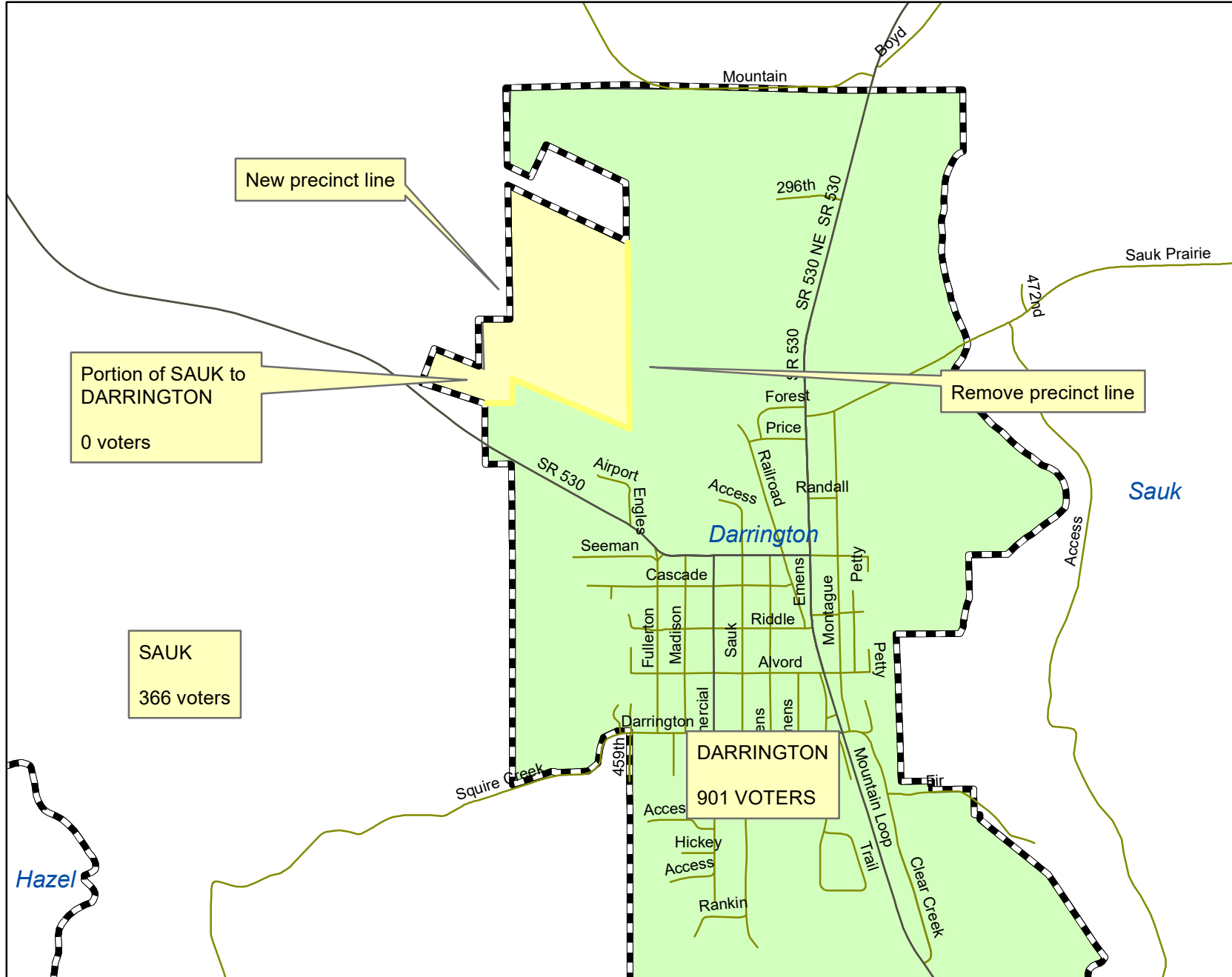
62

Map #

SAUK to DARRINGTON

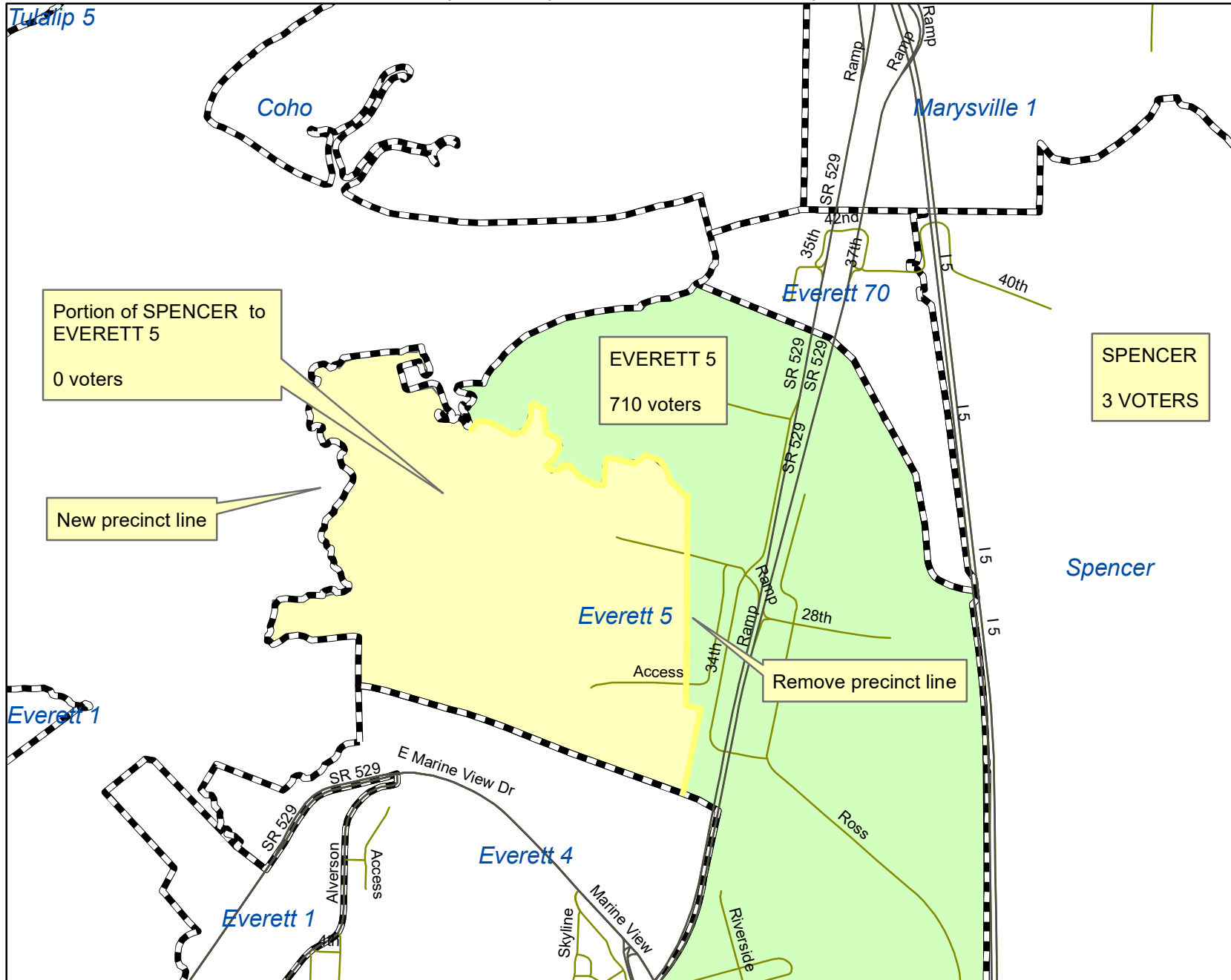
due to annexation - Ord 764

(County Council District 1)



- ### Legend
- Major Roads
 - Streets
 - ▬ Precinct Boundary

SPENCER to EVERETT 5 due to annexation - Ord 3801-21 (County Council District 2)



Legend

- Major Roads
- Streets
- Precinct Boundary

Portion of SPENCER to
EVERETT 5
0 voters

EVERETT 5
710 voters

SPENCER
3 VOTERS

New precinct line

Remove precinct line

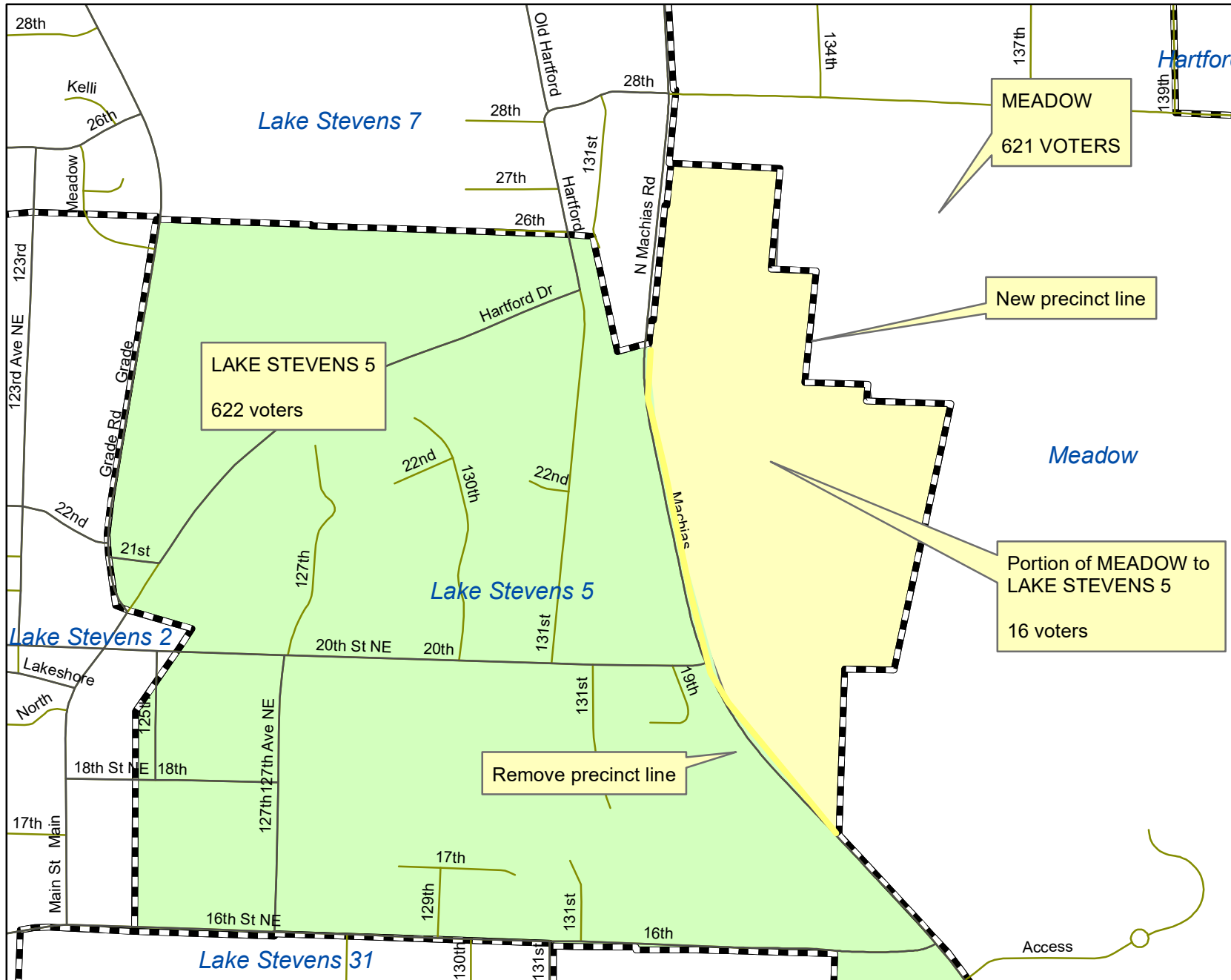

Snohomish County Elections
A Division of the Auditor's Office

65

Map #

MEADOW to LAKE STEVENS 5 - Ord 1094

(County Council District 5)



Legend

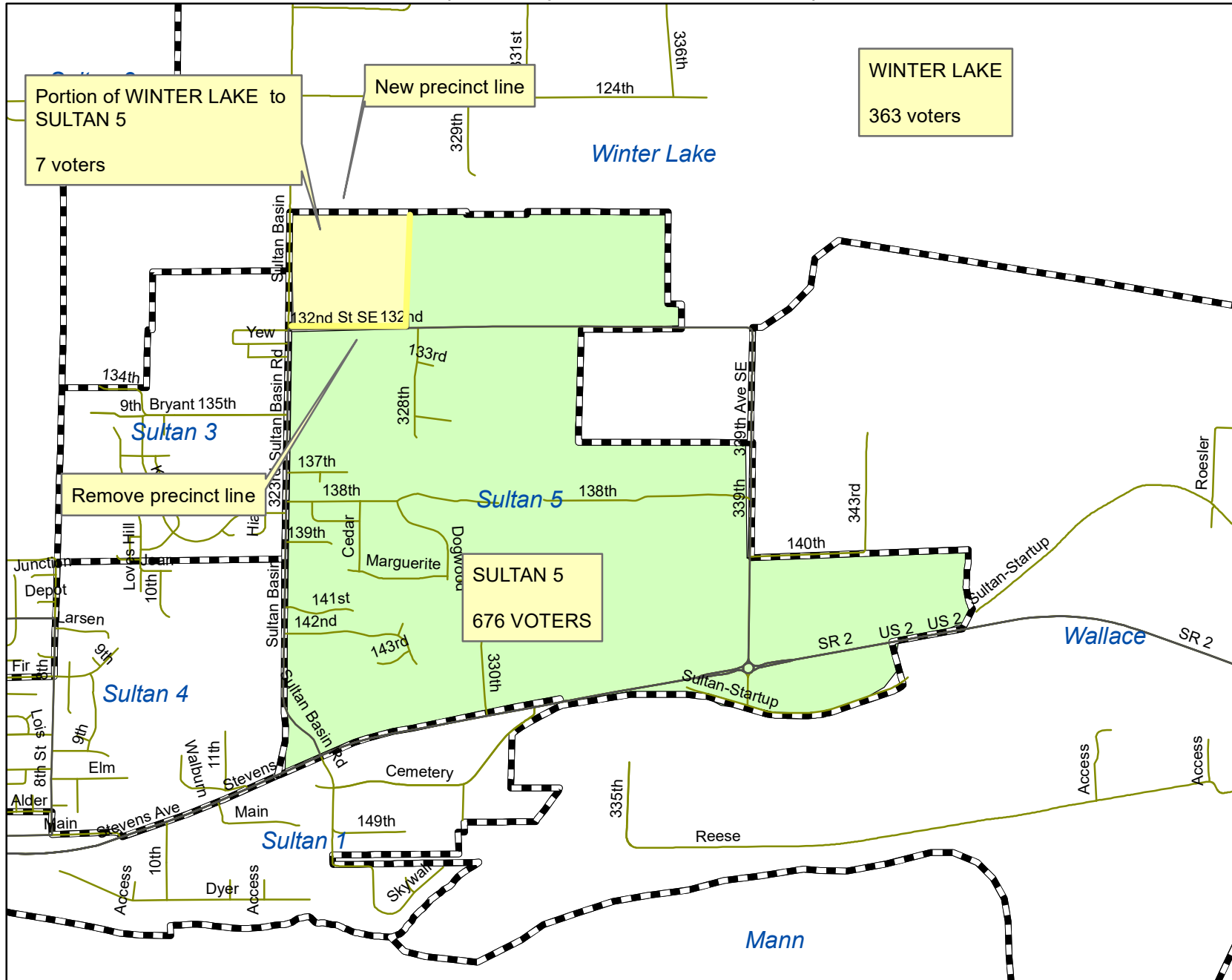
- Major Roads
- Streets
- Precinct Boundary


Snohomish County Elections
A Division of the Auditor's Office

66
Map #

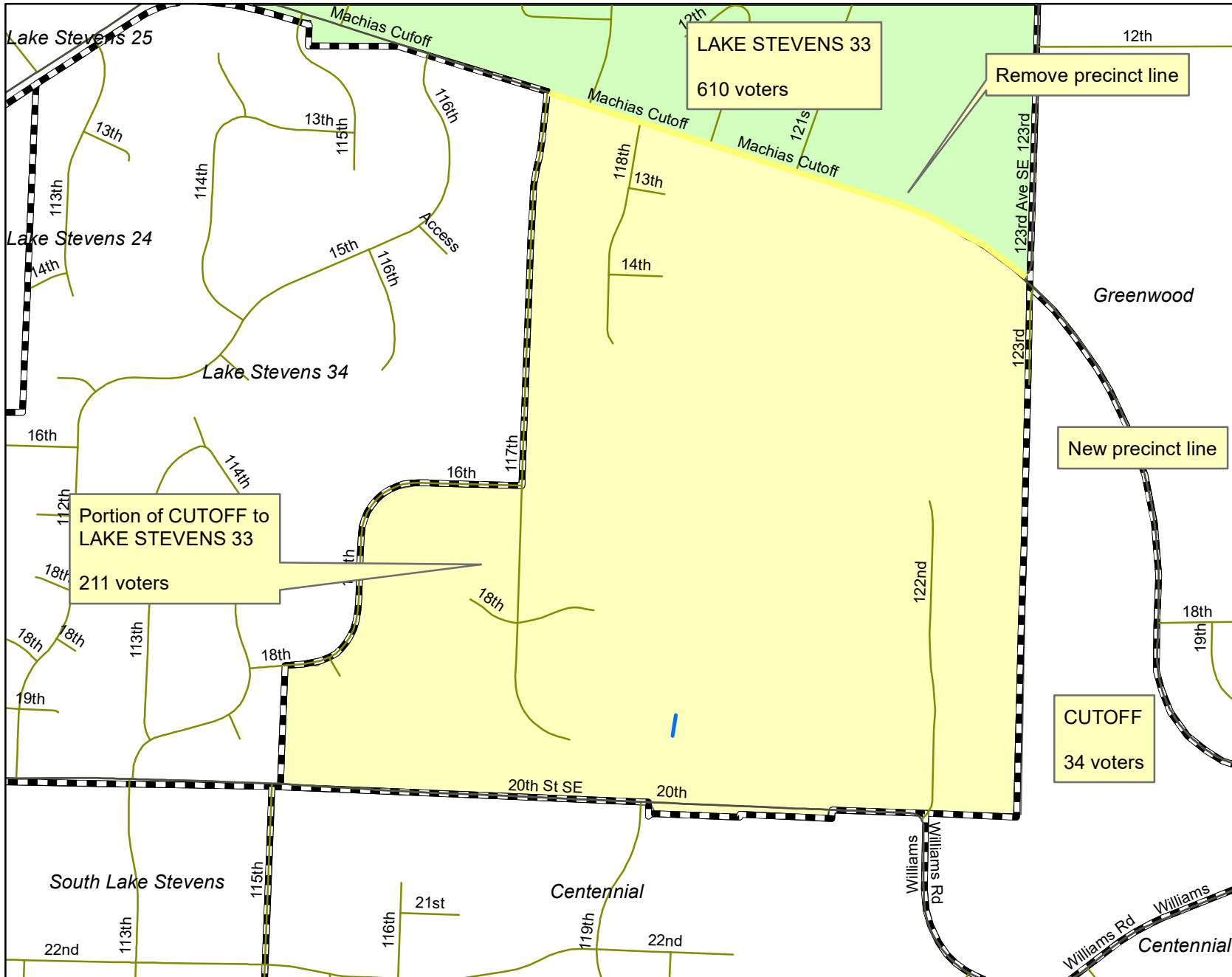
WINTER LAKE to SULTAN 5 due to annexation - Ord 1349-21

(County Council District 5)



- ### Legend
- Major Roads
 - Streets
 - Precinct Boundary

CUTOFF to LAKE STEVENS 33 (new) due to annexation - Ord 1112 (County Council District 5)



Legend
— Major Roads
— Streets



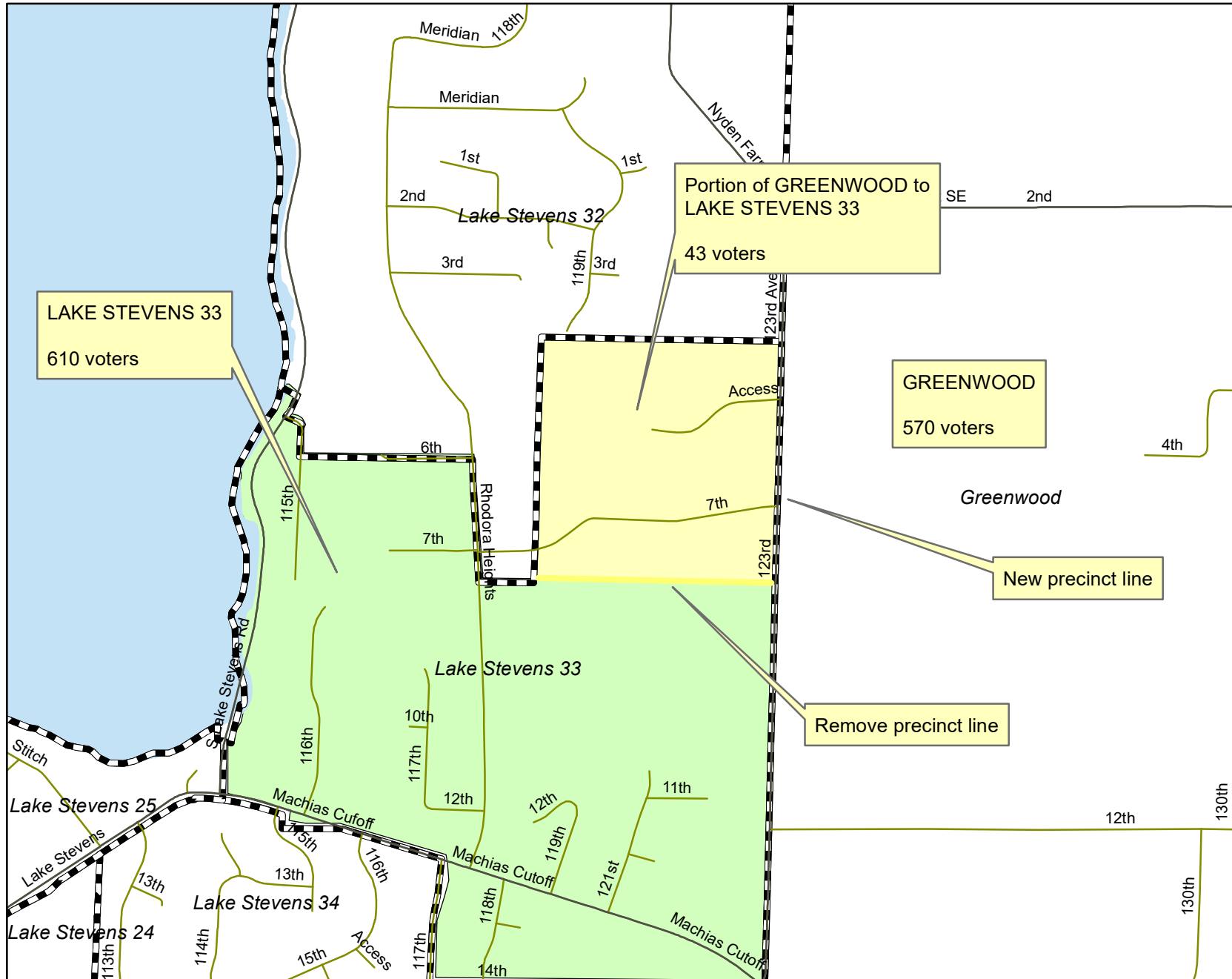
Snohomish County Elections
A Division of the Auditor's Office

68

Map #

GREENWOOD to LAKE STEVENS 33 (new) due to annexation - Ord 1112

(County Council District 5)



Legend

- Major Roads
- Streets



Snohomish County Elections
A Division of the Auditor's Office

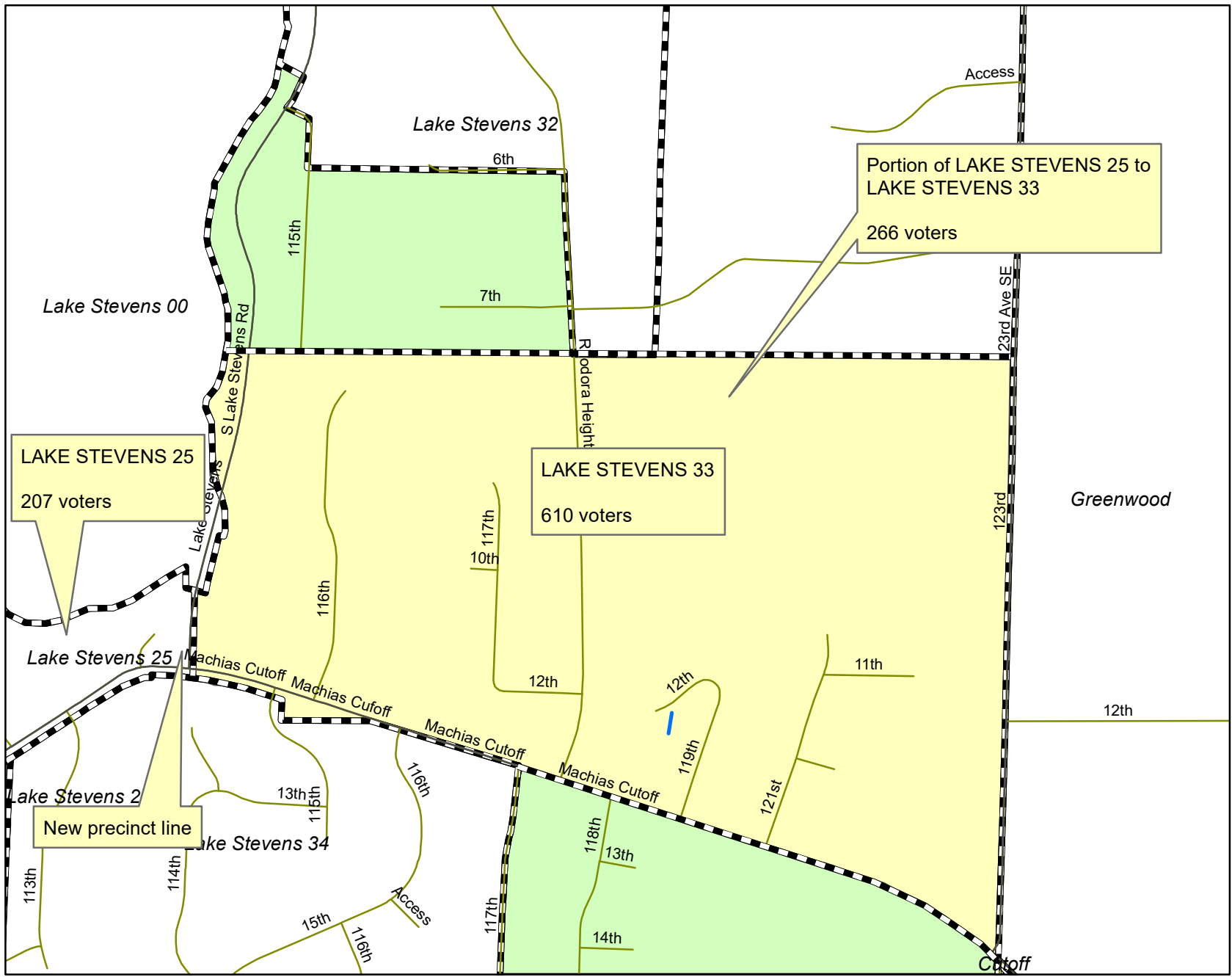
69

Map #

LAKE STEVENS 25 to LAKE STEVENS 33 (new)

due to annexation - Ord 1112

(County Council District 5)



Legend
 — Major Roads
 — Streets

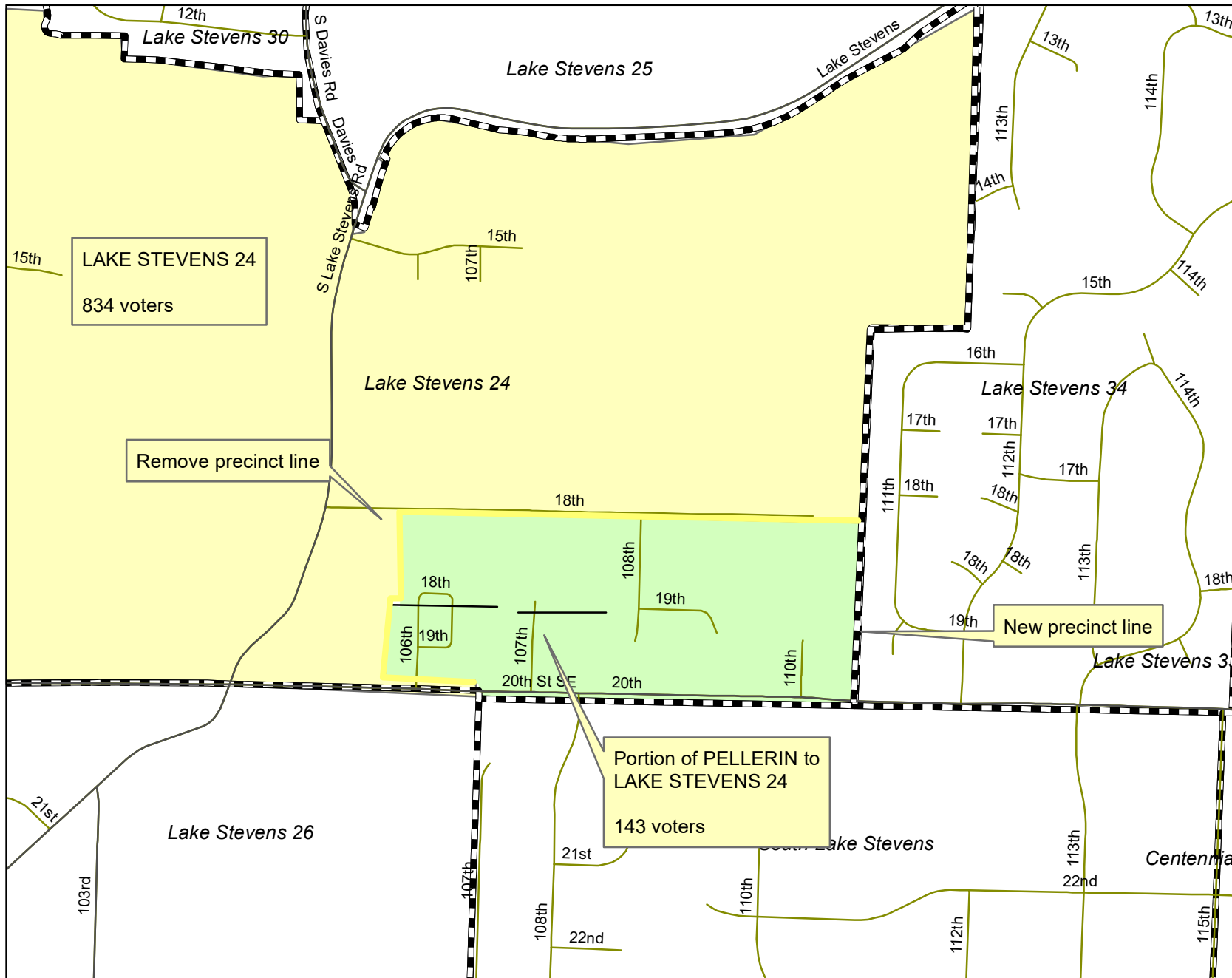


70

Map #

PELLERIN (dissolved) to LAKE STEVENS 24 due to annexation - Ord 1112

(County Council District 5)



Legend

- Major Roads
- Streets



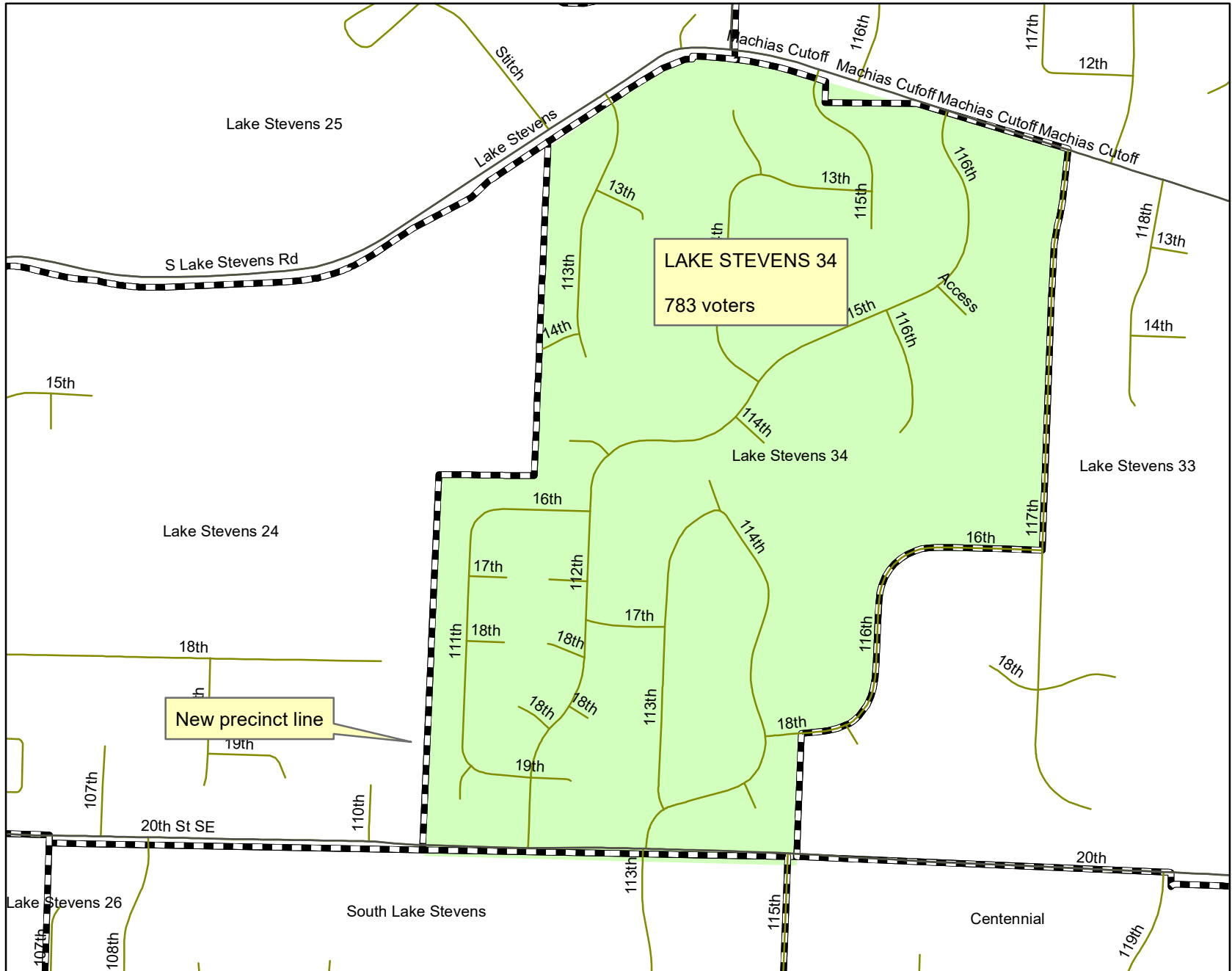
Snohomish County Elections
A Division of the Auditor's Office

71

Map #

PELLERIN (dissolved) to LAKE STEVENS 34 (new) due to annexation - Ord 1112

(County Council District 5)

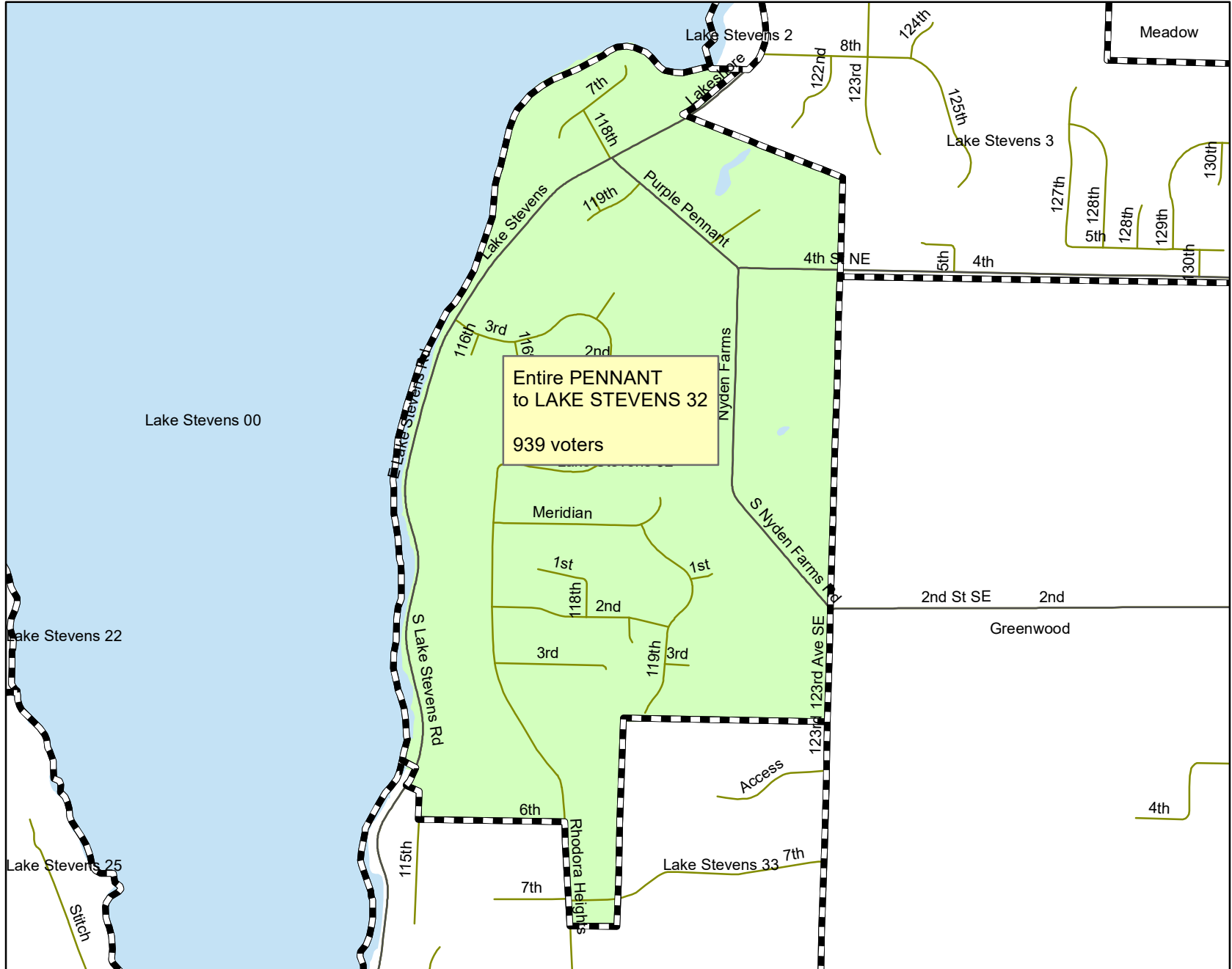


- Legend**
- Major Roads
 - Streets
 - Precincts



PENNANT (dissolved) to LAKE STEVENS 32 (new) due to annexation - Ord 1112

(County Council District 5)



Legend

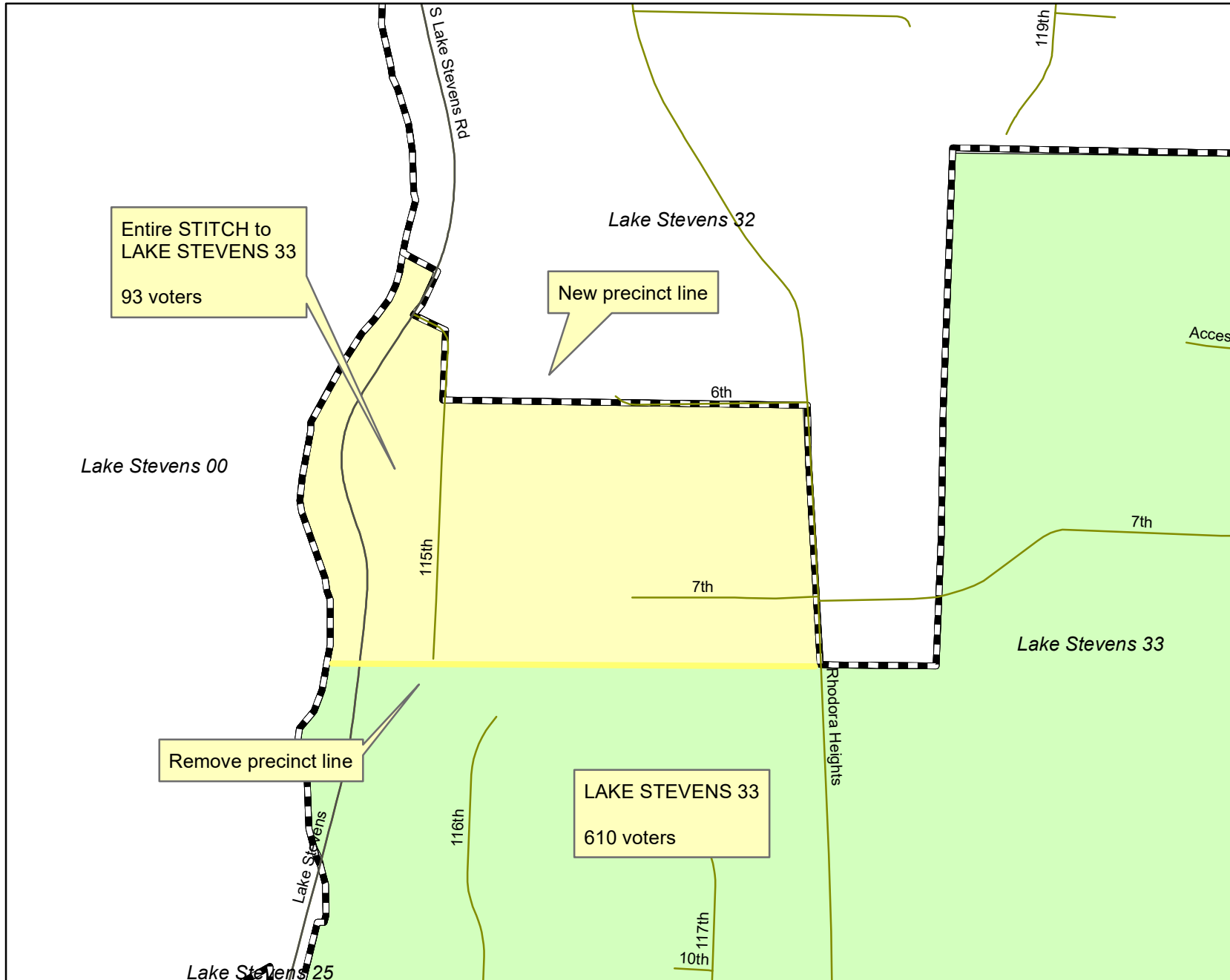
- Precincts
- Major Roads
- Streets

Snohomish County Elections
A Division of the Auditor's Office

73
Map #

STITCH (dissolved) to LAKE STEVENS 33 (new) due to annexation - Ord 1112

(County Council District 5)



Legend

- Major Roads
- Streets
- Precincts



Snohomish County Elections
A Division of the Auditor's Office



Map #