

Adopted: 4/14/2021

Effective: 5/01/2021

SNOHOMISH COUNTY COUNCIL  
Snohomish County, Washington

ORDINANCE NO. 21-016

ADOPTING CHANGES IN VOTING PRECINCTS PURSUANT TO  
RCW 29A.16.040, RCW 29A.16.050 AND CHAPTER 2.47 SCC; AMENDING  
CHAPTER 2.47 SNOHOMISH COUNTY CODE

WHEREAS, SCC 2.47.040(2) provides that the County Auditor may temporarily adjust precinct boundaries to maintain conformance with applicable state laws, and that such revisions to voting precincts must be submitted to the County Council for adoption by ordinance no later than May 1 of each year; and

WHEREAS, Exhibit A attached hereto sets forth the precinct changes made by the Auditor since April 16, 2020, including those temporarily adjusted to maintain conformance with applicable state law, resulting in a total of 827 voting precincts in Snohomish County. Exhibit A details 2 changes to precincts due to city annexations and 87 administrative changes to precincts due to growth in the number of voters in a precinct;

NOW, THEREFORE, BE IT ORDAINED:

Section 1. The Council finds that pursuant to the authority of SCC 2.47.040(2), the Auditor made those adjustments to precinct boundaries since April 16, 2020, that are set forth in Exhibit A, attached hereto and incorporated herein by this reference.

Section 2. Snohomish County Code Section 2.47.030, last amended by Ordinance 20-014 on April 16, 2020, is amended to read:

**2.47.030 Precincts adopted.**

(1) The adopted voting precinct boundaries for the county are those set forth in the precinct map books maintained on file with the clerk of the council and the Snohomish county auditor's office, subject to revision from time to time in accordance with SCC 2.47.040.

(2) To implement boundary changes resulting from redistricting following the federal decennial census and to implement changes that are necessary to maintain conformance with applicable laws in accordance with SCC 2.47.040, the precinct boundaries adopted by subsection (1) are revised cumulatively as set forth in the following documents:

- (a) Exhibit A attached to Ordinance 02-016.
- (b) Exhibit A attached to Ordinance 03-046.
- (c) Exhibit A attached to Ordinance 04-054.

- 1 (d) Exhibit A attached to Ordinance 05-037.
- 2 (e) Exhibit A attached to Ordinance 06-035.
- 3 (f) Exhibit A attached to Ordinance 07-028.
- 4 (g) Exhibit A attached to Ordinance 08-061.
- 5 (h) Exhibit A attached to Ordinance 09-021.
- 6 (i) Exhibit A attached to Ordinance 10-015.
- 7 (j) Exhibit A attached to Ordinance 11-012.
- 8 (k) Exhibit A attached to Ordinance 12-016.
- 9 (l) Exhibit A attached to Ordinance 13- 019.
- 10 (m) Exhibit A attached to Ordinance 14-014.
- 11 (n) Exhibit A attached to Ordinance 15-018.
- 12 (o) Exhibit A attached to Ordinance 16-012.
- 13 (p) Exhibit A attached to Ordinance 17-012.
- 14 (q) Exhibit A attached to Ordinance 18-024.
- 15 (r) Exhibit A attached to Ordinance 19-011.
- 16 (s) Exhibit A attached to Ordinance 20-014.
- 17 (t) Exhibit A attached to Ordinance 21-016.

18  
19 Copies of these documents are on file with the clerk of the council and the Snohomish  
20 county auditor's office.

21  
22 PASSED this 14<sup>th</sup> day of April, 2021.

23  
24 SNOHOMISH COUNTY COUNCIL  
25 Snohomish County, Washington

26 *Japhanie Wright*  
27 \_\_\_\_\_  
28 Chairperson

29 ATTEST:

30  
31 *Melua Rao*  
32 \_\_\_\_\_  
33 Asst. Clerk of the Council

- 34  
35 ( X ) APPROVED  
36 ( ) EMERGENCY  
37 ( ) VETOED

38  
39 DATE: 4/21/2021  
40 \_\_\_\_\_

41 *[Signature]*  
42 \_\_\_\_\_  
43 County Executive

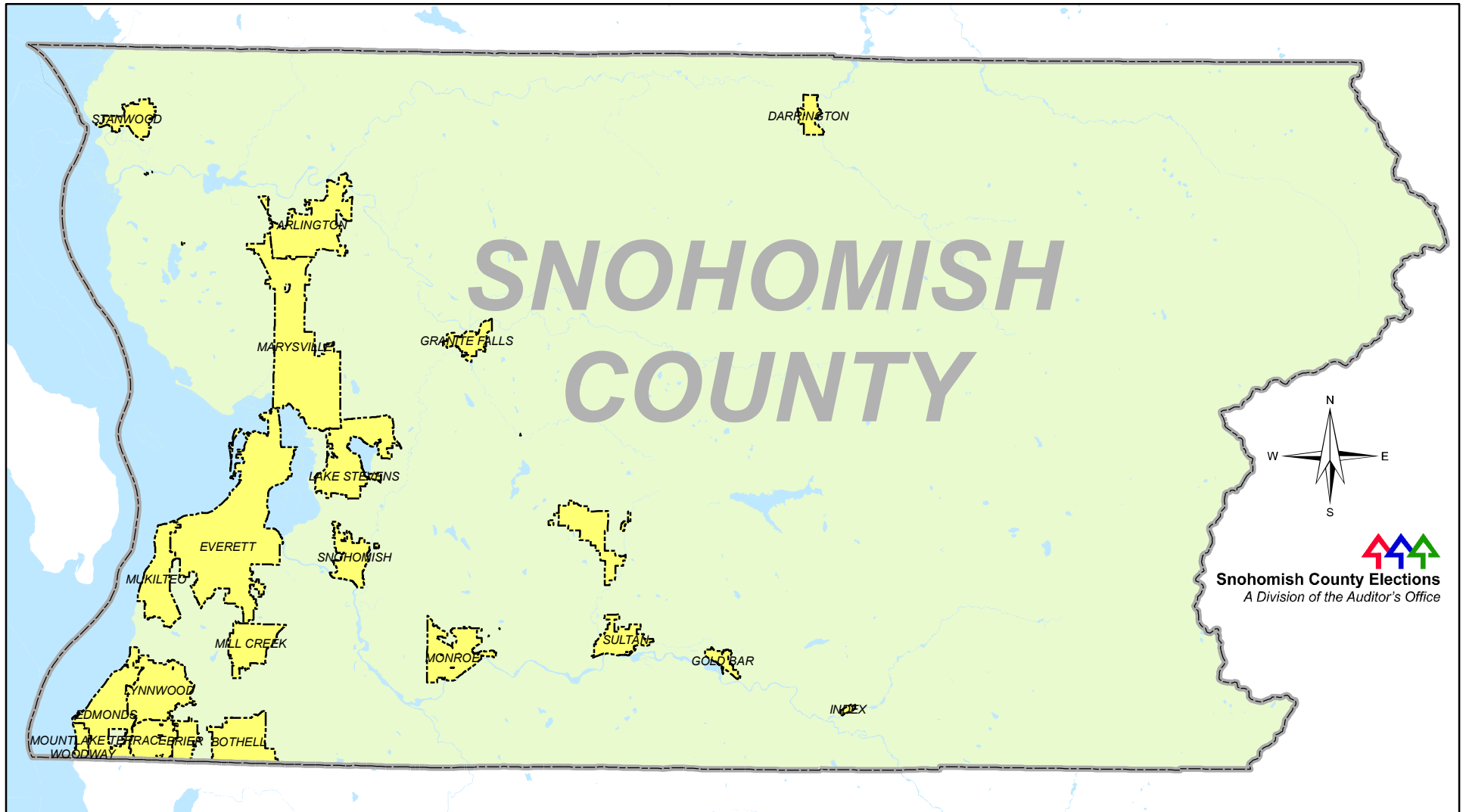
44 ATTEST:

45  
46 *Melissa Geraghty*  
47 \_\_\_\_\_

48 Approved as to form only:  
49 *[Signature]*  
50 *for Lyndee Newins 3/15/21*  
51 Deputy Prosecuting Attorney

ORDINANCE NO. 21-016  
ADOPTING CHANGES IN  
VOTING PRECINCTS, ETC.

# PRECINCT CHANGES 2021



**Snohomish County Auditor**  
**Garth Fell**

## **Statistics For 2021 Precinct Adjustments**

---

<b>Precincts changed due to annexations</b>	<b>2</b>
<b>Precincts changed due to administrative need</b>	<b>87</b>
<b>Total number of precinct changes</b>	<b>89</b>
<b>New precincts created</b>	<b>43</b>
<b>Precincts dissolved</b>	<b>0</b>
<b>Last year's number of precincts</b>	<b>784</b>
<b>New total number of precincts</b>	<b>827</b>

## CONGRESSIONAL DISTRICT PRECINCT COUNT

<u>DISTRICTS</u>	<u>2020</u>	<u>2021</u>	<u>Estimated Voters</u>
CONGRESSIONAL DISTRICT #1	300	314	195,148
CONGRESSIONAL DISTRICT #2	426	455	285,295
CONGRESSIONAL DISTRICT #7	<u>58</u>	<u>58</u>	35,859
Totals	784	827	516,302

## LEGISLATIVE DISTRICT PRECINCT COUNT

<u>DISTRICTS</u>	<u>2020</u>	<u>2021</u>	<u>Estimated Voters</u>
LEGISLATIVE DISTRICT #1	109	119	74,176
LEGISLATIVE DISTRICT #10	37	37	23,606
LEGISLATIVE DISTRICT #21	137	147	97,512
LEGISLATIVE DISTRICT #32	72	72	45,422
LEGISLATIVE DISTRICT #38	137	142	87,509
LEGISLATIVE DISTRICT #39	127	137	81,242
LEGISLATIVE DISTRICT #44	<u>165</u>	<u>173</u>	<u>106,835</u>
<b>Total</b>	<b>784</b>	<b>827</b>	<b>516,302</b>

## COUNTY COUNCIL DISTRICT PRECINCT COUNT

<u>DISTRICTS</u>	<u>2020</u>	<u>2021</u>	<u>Estimated Voters</u>
COUNCIL DISTRICT #1	168	178	110,025
COUNCIL DISTRICT #2	143	149	89,994
COUNCIL DISTRICT #3	149	153	99,753
COUNCIL DISTRICT #4	152	166	106,768
COUNCIL DISTRICT #5	<u>172</u>	<u>181</u>	109,762
Totals	784	827	516,302

## CRITERIA FOR ADJUSTING PRECINCT BOUNDARIES

To identify issues pertaining to precinct boundaries and the functional areas which might be impacted by the population, portions, descriptions and number of voting precincts, various factors have been reviewed. These include:

1. Boundary limitations  
Legal requirements mandated by various RCW's require that precinct boundaries do not cross congressional, legislative, judicial, county council or municipal boundaries. These limitations might 'force' the creation of some precincts well below the target size.
2. Number of registered voters  
The total number of registered voters per precinct shall not exceed the limit of 1,000 as set by the Snohomish County Council in SCC 2.47.
3. Precincts with school district splits  
Since school districts are one of the most active districts having elections within the county, precincts with multiple school districts will be kept to an absolute minimum.
4. Growth potential of area  
Growth potential is based on factors such as areas being within Urban Growth Areas and land parcel availability. Growth potential will be a factor in determining how close to the target size each precinct should be.
5. Precincts with multiple district splits  
Areas with a large number of portions will be reviewed as to the possibility of reducing district splits within precinct boundaries.
6. Discontinuous precinct portions  
Due to city annexations, various precincts have developed parts that are no longer contiguous with the main area of that precinct. These "islands" will be studied for possible merger into adjacent precincts.
7. Use of Census Boundary Standards  
In all cases of boundary changes, Census Boundary Standards will be used where possible to designate new precinct lines.



## CITY ANNEXATIONS

	From	Portage	622	0	622	ORD 2020-04
1	To	<b>New Arlington 21</b>	0	0	0	

## ADMINISTRATIVE CHANGES

	From	Arlington 9	1197	-488	709	SCC 2.4.020 (2)
2	To	<b>NEW Arlington 19</b>	0	488	488	
	From	Marysville 28	1163	-548	615	SCC 2.4.020 (2)
3	To	<b>NEW Marysville 62</b>	0	548	548	
	From	Marysville 23	1127	-564	563	SCC 2.4.020 (2)
4	To	<b>NEW Marysville 64</b>	0	564	564	
	From	Marysville 31	1144	-425	719	SCC 2.4.020 (2)
5	To	<b>NEW Marysville 63</b>	0	425	425	
	From	Marysville 54	1020	-380	640	SCC 2.4.020 (2)
6	To	<b>NEW Marysville 65</b>	0	380	380	
	From	Bosworth	1013	-122	891	SCC 2.4.020 (2)
7	To	<b>NEW Tree Farm</b>	0	122	122	
	From	Arlington 4	1006	-556	450	SCC 2.4.020 (2)
8	To	<b>NEW Arlington 20</b>	0	556	556	
	From	Marysville 14	1003	-297	706	SCC 2.4.020 (2)
9	To	<b>NEW Marysville 66</b>	0	297	297	
	From	Marysville 27	1000	-225	775	SCC 2.4.020 (2)
10	To	<b>NEW Marysville 67</b>	0	225	225	
	From	Pilot	998	-84	914	SCC 2.4.020 (2)
11	To	<b>Jordan Trails</b>	432	84	516	
	From	Everett 91	1114	-578	536	SCC 2.4.020 (2)
12	To	<b>NEW Everett 96</b>	0	578	578	

	From	York	1045	-378	667	SCC 2.4.020 (2)
13	To	<b>NEW Crossing</b>	0	378	378	
	From	Everett 31	1036	-401	635	SCC 2.4.020 (2)
14	To	<b>NEW Everett 97</b>	0	401	401	
	From	Shelton	1018	-340	678	SCC 2.4.020 (2)
15	To	<b>NEW Tulalip 7</b>	0	340	340	
	From	Everett 18	1013	-425	588	SCC 2.4.020 (2)
16	To	<b>NEW Everett 98</b>	0	425	425	
	From	Mukilteo 12	1008	-150	858	SCC 2.4.020 (2)
17	To	<b>NEW Mukilteo 22</b>	0	150	150	
	From	Keeler	1094	-447	647	SCC 2.4.020 (2)
18	To	<b>NEW Orchard</b>	0	447	447	
	From	Stickney	1061	-405	656	SCC 2.4.020 (2)
19	To	<b>NEW Lincoln</b>	0	405	405	
	From	South Alderwood	1028	-382	646	SCC 2.4.020 (2)
20	To	<b>NEW Scriber Creek</b>	0	382	382	
	From	Hampton	1002	-519	483	SCC 2.4.020 (2)
21	To	<b>NEW Timberline</b>	0	519	519	
	From	Oldmark	1067	-372	695	SCC 2.4.020 (2)
22	To	<b>NEW Jewell</b>	0	372	372	
	From	Meadowcrest	1057	-480	577	SCC 2.4.020 (2)
23	To	<b>NEW Crescent</b>	0	480	480	
	From	Windrose	1057	-366	691	SCC 2.4.020 (2)
24	To	<b>NEW Gold Creek</b>	0	366	366	
	From	Queens	1027	-581	446	SCC 2.4.020 (2)
25	To	<b>NEW Elberta</b>	0	581	581	
	From	Redhawk	1024	-721	303	SCC 2.4.020 (2)
		Kennard	668	-63	605	Clean up precinct lines
26	To	<b>NEW North Griffis</b>	0	784	784	
	From	Bothell 37	1051	-389	662	SCC 2.4.020 (2)
27	To	<b>NEW Bothell 48</b>	0	389	389	

	From	Northroad	1019	-282	737	SCC 2.4.020 (2)
28	To	<b>NEW Brookview</b>	0	282	282	
	From	Mountlake Terrace 17	1048	-167	881	SCC 2.4.020 (2)
29	To	<b>NEW MLT 20</b>	0	167	167	
	From	East Shore	1016	-408	608	SCC 2.4.020 (2)
30	To	<b>NEW North Shore</b>	0	408	408	
	From	Thrashers	1005	-569	436	SCC 2.4.020 (2)
31	To	<b>NEW Parklane</b>	0	569	569	
	From	Martha Lake	1001	-532	469	SCC 2.4.020 (2)
32	To	<b>NEW Riverstone</b>	0	532	532	
	From	Waxon	998	-197	801	SCC 2.4.020 (2)
33	To	<b>NEW Grimes</b>	0	197	197	
	From	Mountlake Terrace 2	991	-370	621	SCC 2.4.020 (2)
34	To	<b>NEW Mountlake Terrace 21</b>	0	370	370	
	From	Newton	1008	-599	409	SCC 2.4.020 (2)
35	To	<b>NEW Wetlands</b>	0	599	599	
	From	Lake Stevens 24	1152	-705	447	SCC 2.4.020 (2)
36	To	<b>NEW Lake Stevens 30</b>	0	705	705	
	From	Monroe 2	1144	-504	640	SCC 2.4.020 (2)
37	To	<b>NEW Monroe 14</b>	0	504	504	
	From	Monroe 9	1094	-539	555	SCC 2.4.020 (2)
38	To	<b>NEW Monroe 15</b>	0	539	539	
	From	Jordan	1070	-550	520	SCC 2.4.020 (2)
39	To	<b>NEW Evergreen View</b>	0	550	550	
	From	Storm Lake	1063	-342	721	SCC 2.4.020 (2)
40	To	<b>NEW Mero</b>	0	342	342	
	From	Lake Stevens 3	1044	-380	664	SCC 2.4.020 (2)
41	To	<b>NEW Lake Stevens 31</b>	0	380	380	
	From	Monroe 1	1035	-216	819	SCC 2.4.020 (2)
42	To	<b>NEW Monroe 16</b>	0	216	216	
	From	Sultan 3	1030	-544	486	SCC 2.4.020 (2)
43	To	<b>NEW Sultan 5</b>	0	544	544	

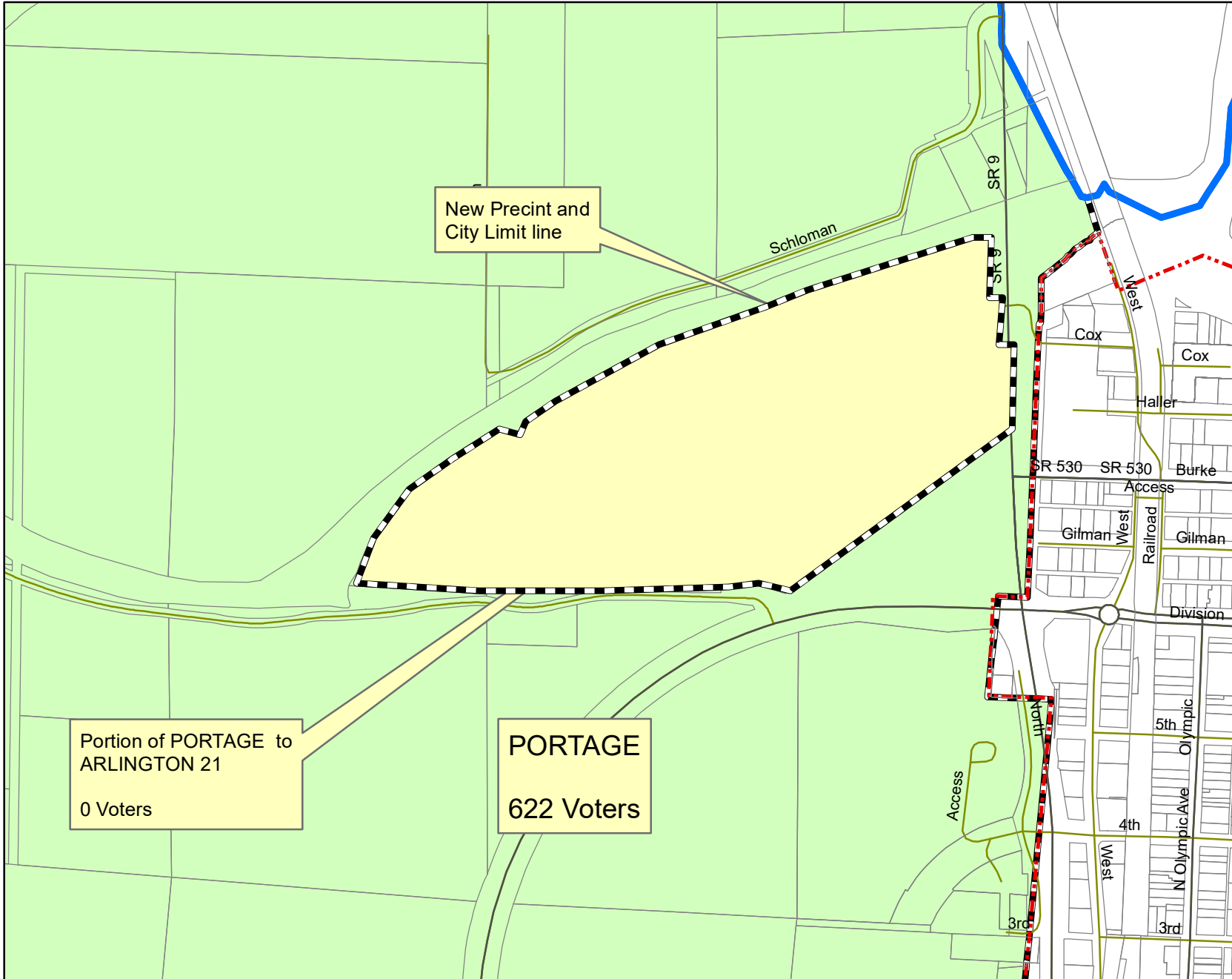
---

	From	Centennial	1012	-245	767	SCC 2.4.020 (2)
44	To	<b>NEW Cutoff</b>	0	245	245	

---

# PORTAGE to ARLINGTON 21 Ord. 2020-04

( County Council District 1 )



### Legend

- Major Roads
- Streets
- Precinct



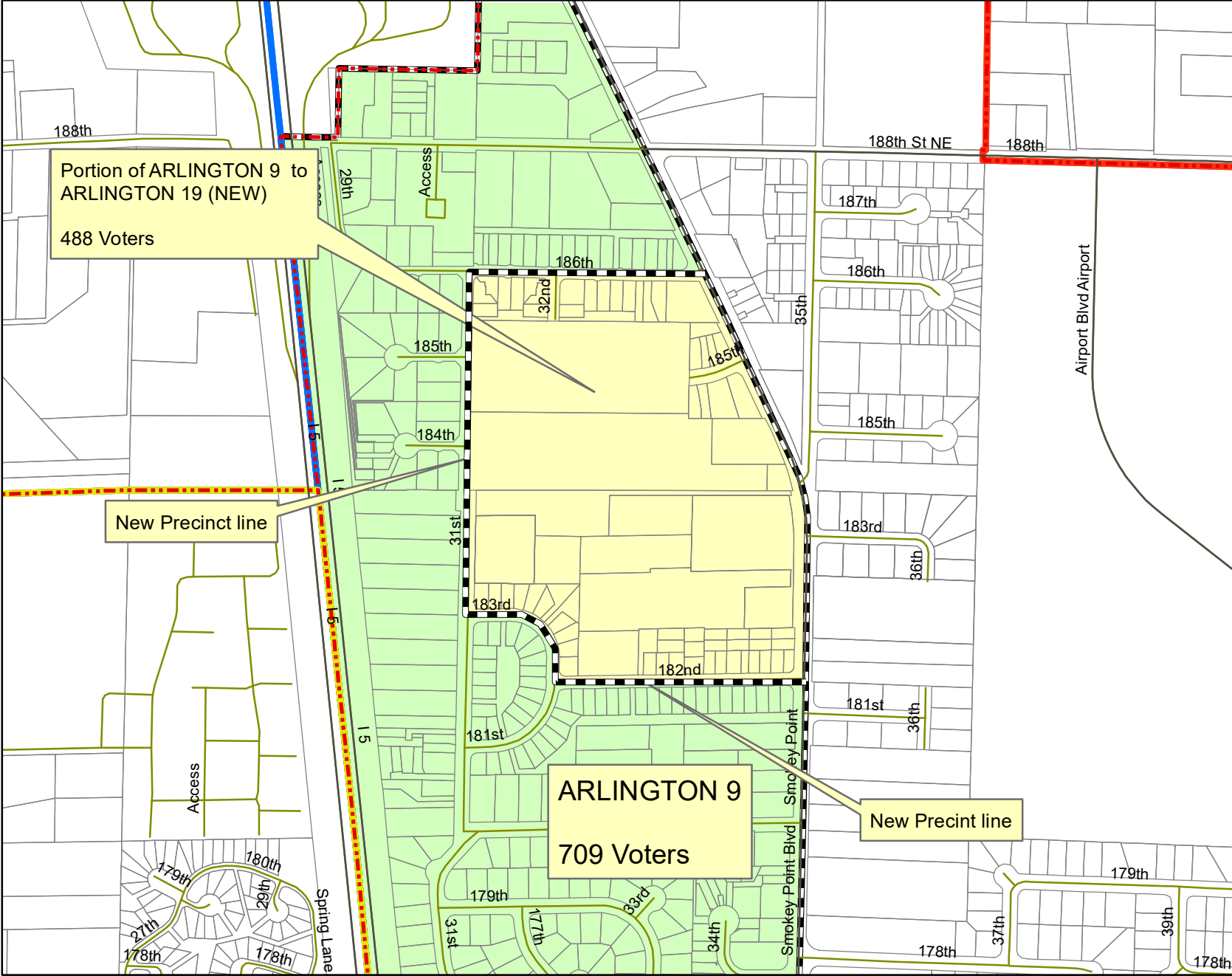
**Snohomish County Elections**  
A Division of the Auditor's Office



Map #

# ARLINGTON 9 to (new) ARLINGTON 19 to reduce voter count

( County Council District 1 )



### Legend

- Precinct Boundary
- Streets
- Justice Court District
- Council District
- Legislative District
- Congressional District



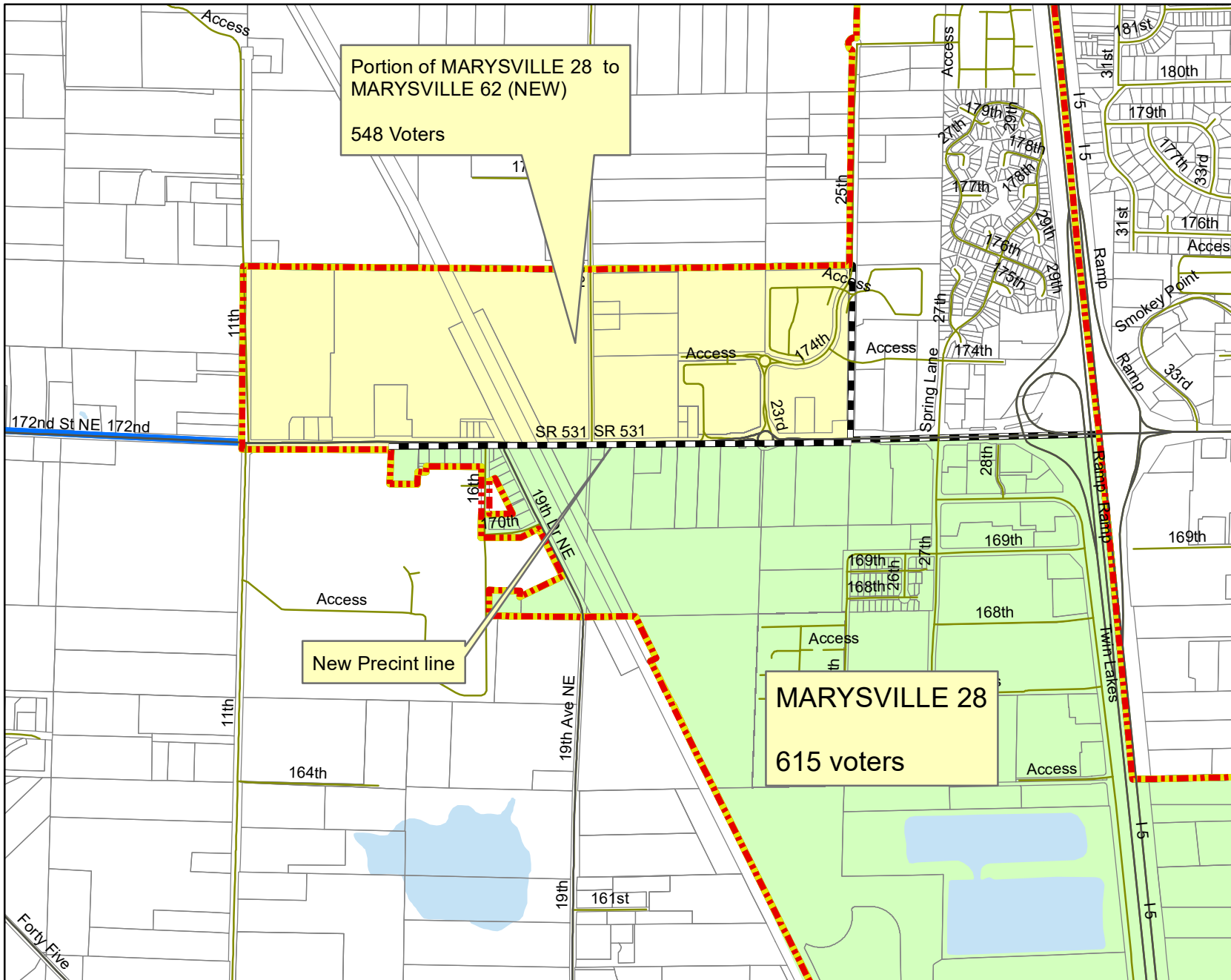
Snohomish County Elections  
A Division of the Auditor's Office



Map #

# MVL 28 to (new) MVL 62 to reduce voter count

( County Council District 1 )

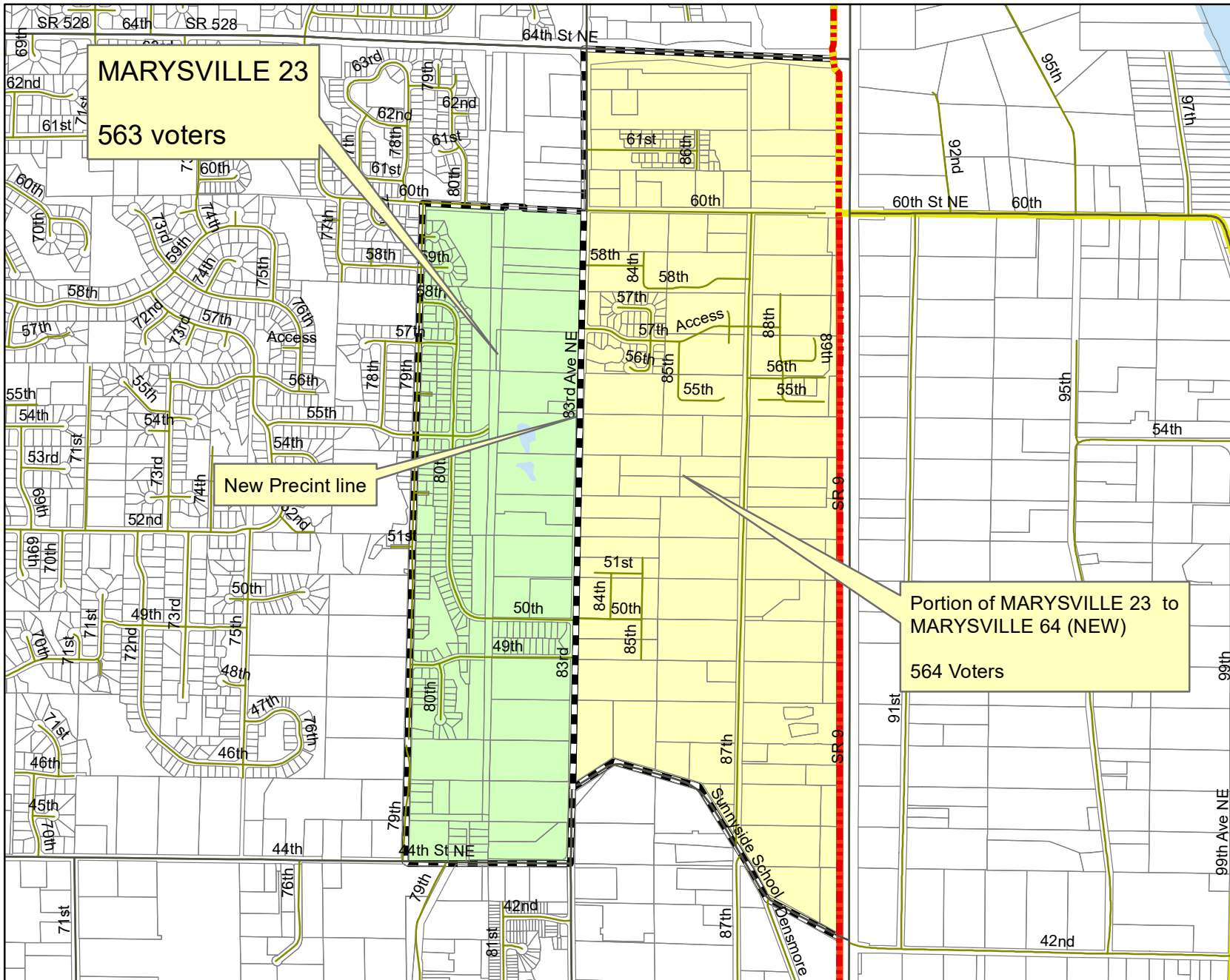


- Legend**
- Major Roads
  - Streets
  - Congressional District
  - Legislative District
  - Council District
  - Justice Court District



# MVL 23 to (new) MVL 64 to reduce voter count

( County Council District 1 )



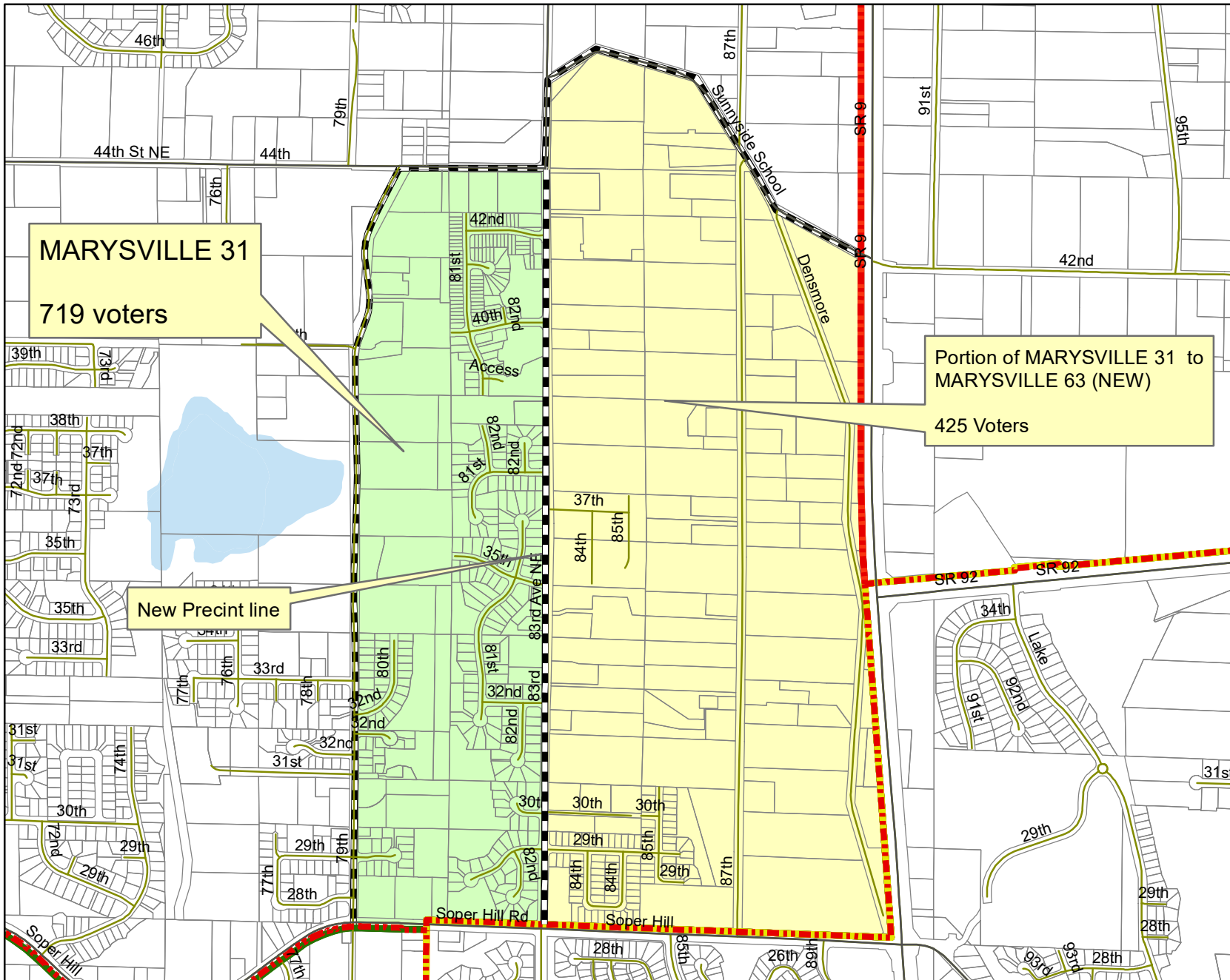
- Legend**
- Major Roads
  - Streets
  - ▭ Congressional District
  - ▭ Legislative District
  - ▭ Council District
  - ▭ Justice Court District





# MVL 31 to (new) MVL 63 to reduce voter count

( County Council District 1 )



## Legend

- Major Roads
- Streets
- Congressional District
- Legislative District
- Council District
- Justice Court District



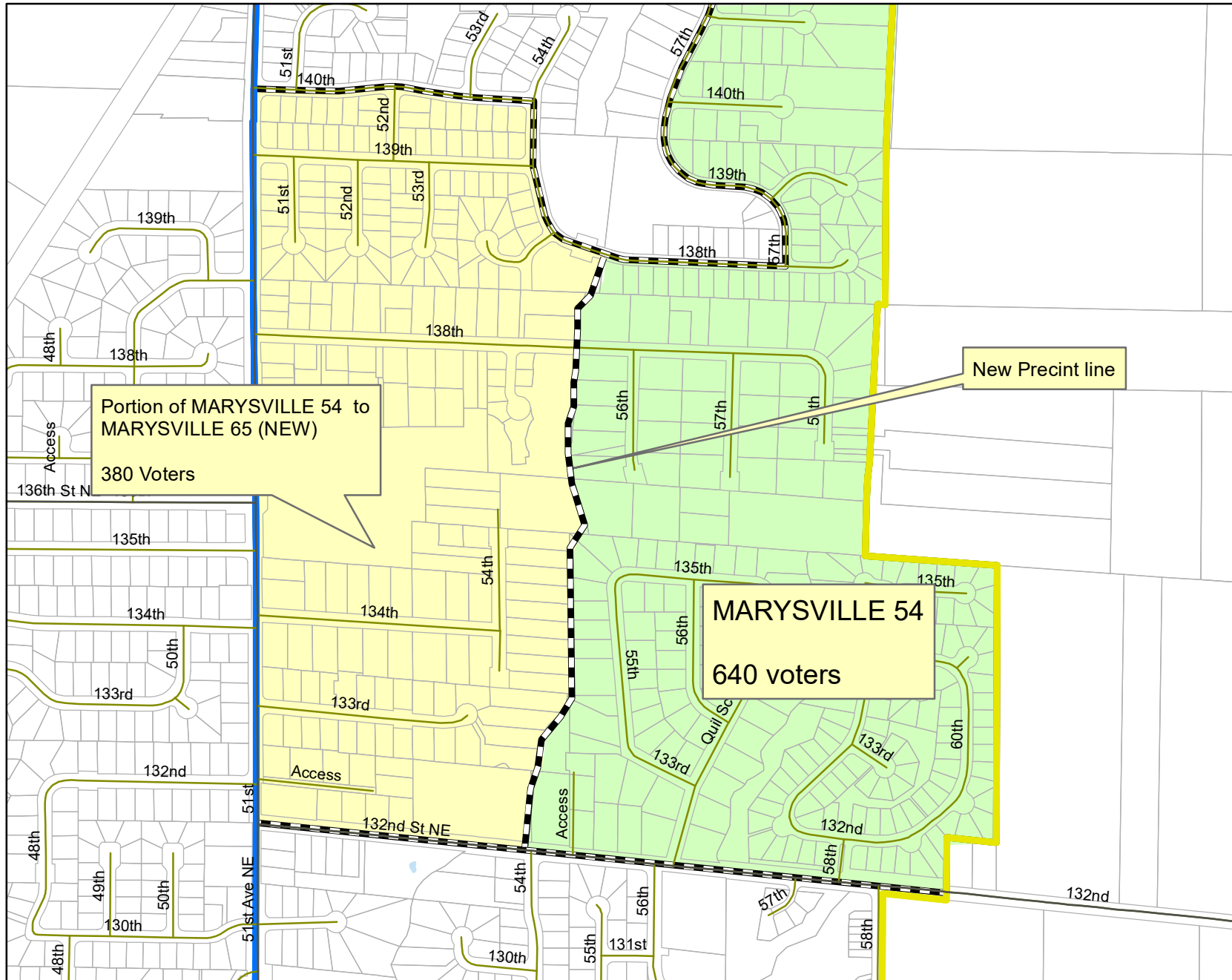
Snohomish County Elections  
A Division of the Auditor's Office



Map #


# MVL 54 to (new) MVL 65 to reduce voter count

( County Council District 1 )



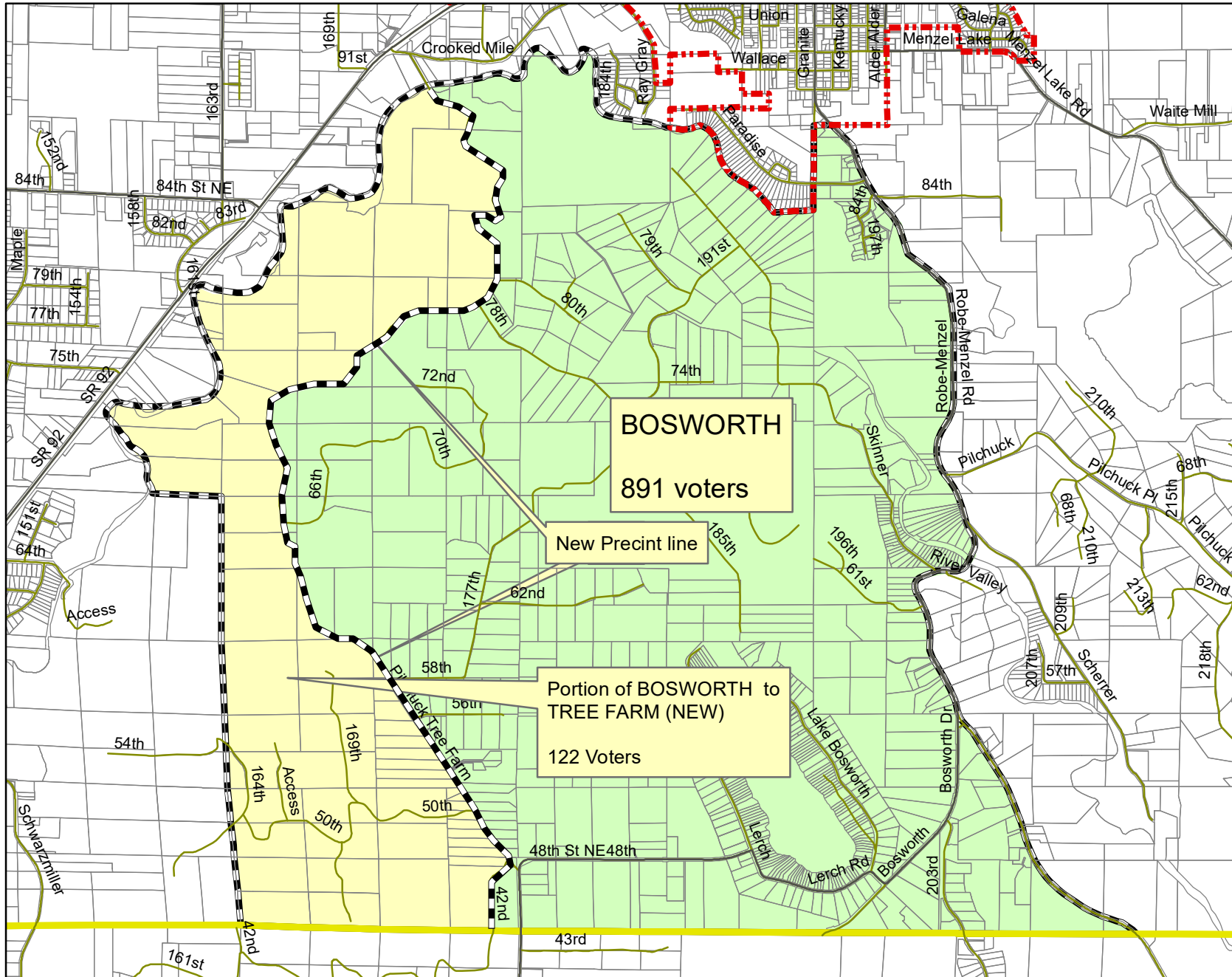
## Legend

- Major Roads
- Streets
- Congressional District
- Legislative District
- Council District
- Justice Court District



# BOSWORTH to (new) TREE FARM to reduce voter count

( County Council District 1 )



## Legend

- Major Roads
- Streets
- ▭ Congressional District
- ▭ Legislative District
- ▭ Council District
- ▭ Justice Court District



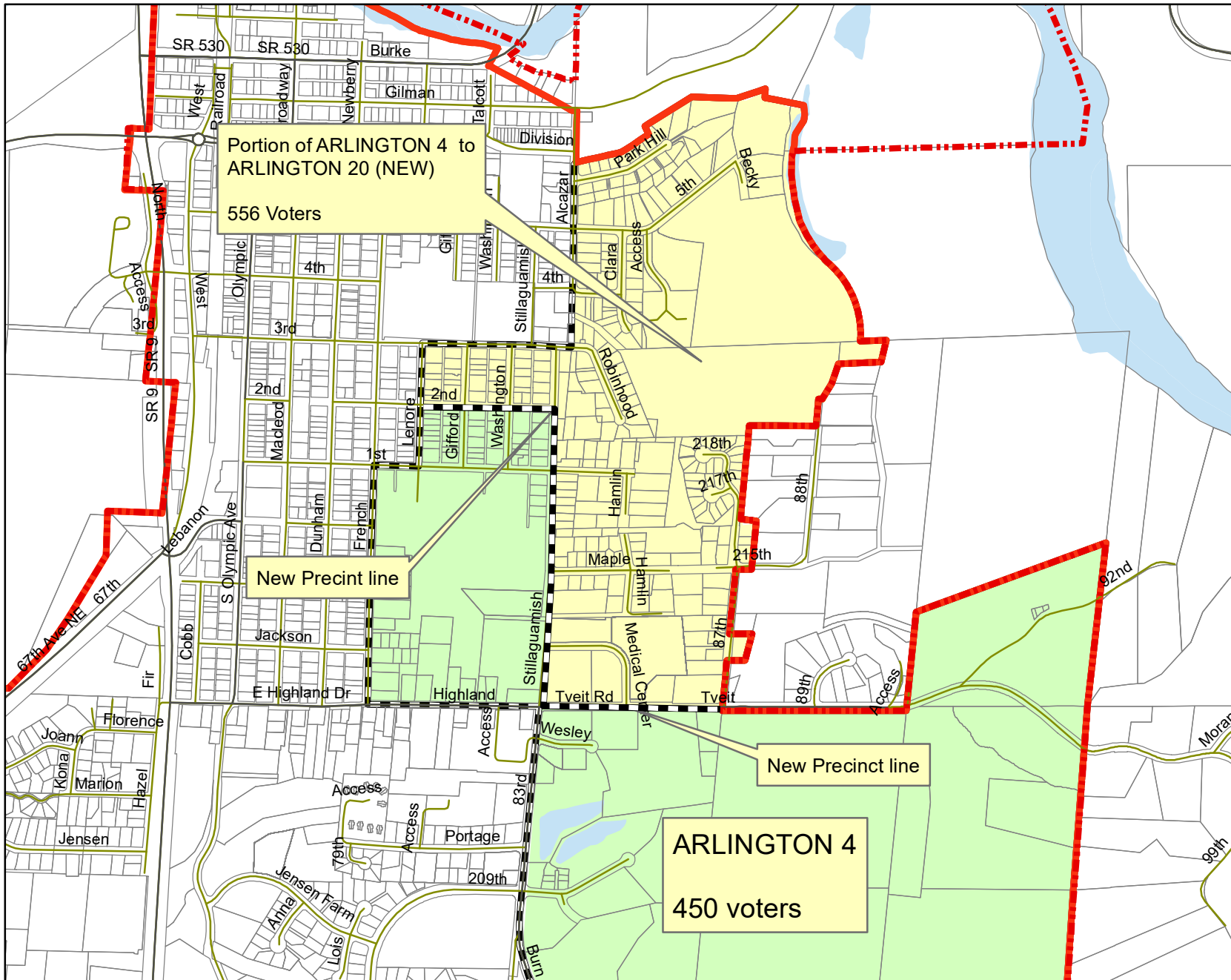
**Snohomish County Elections**  
A Division of the Auditor's Office



Map #

# ARLINGTON 4 to (new) ARLINGTON 20 to reduce voter count

( County Council District 1 )




## Legend

- Major Roads
- Streets
- ▭ Congressional District
- ▭ Legislative District
- ▭ Justice Court District



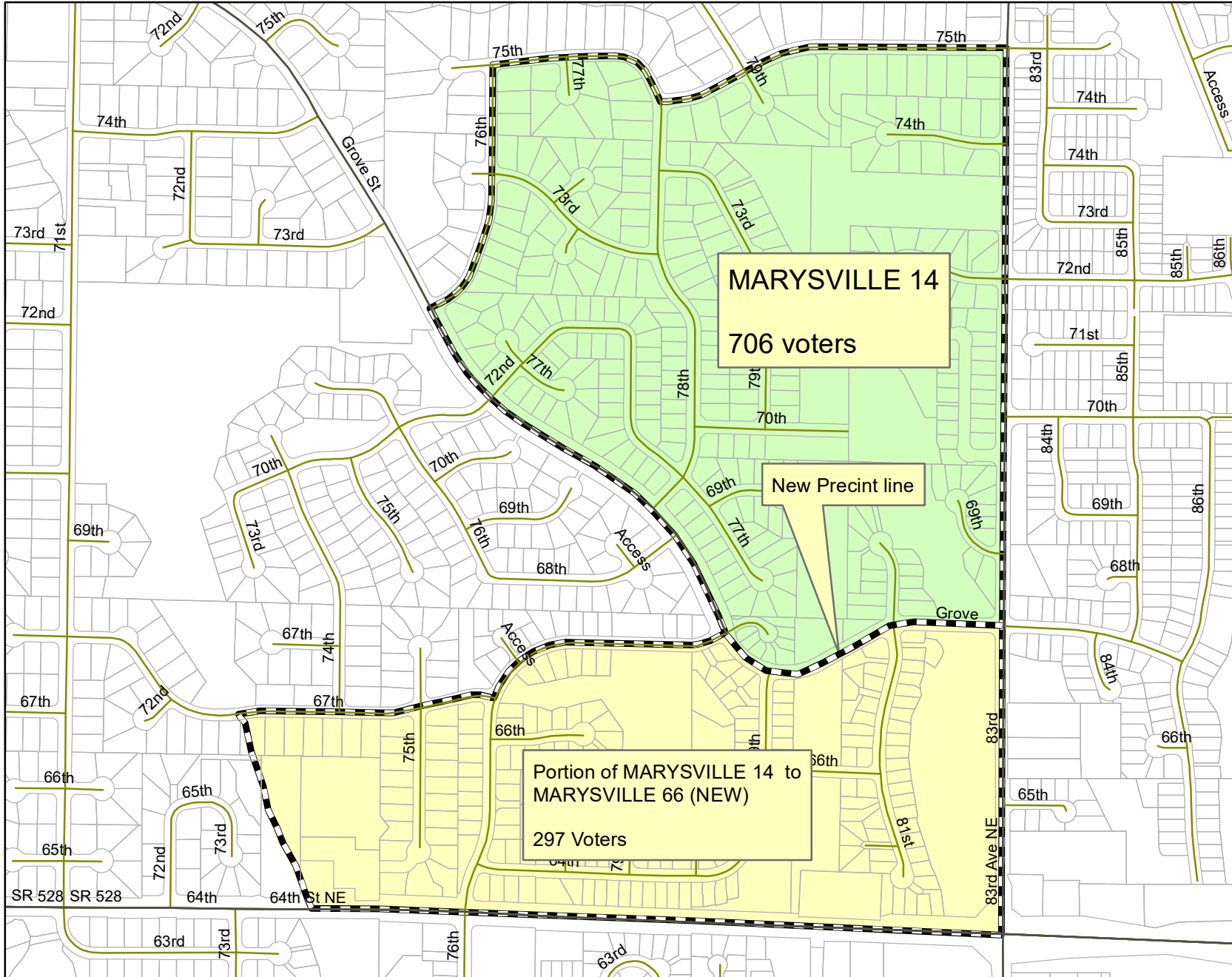
**Snohomish County Elections**  
A Division of the Auditor's Office



Map #

# MVL 14 to (new) MVL 66 to reduce voter count

( County Council District 1 )



- Legend**
- Major Roads
  - Streets
  - ▭ Congressional District
  - ▭ Legislative District
  - ▭ Council District
  - ▭ Justice Court District



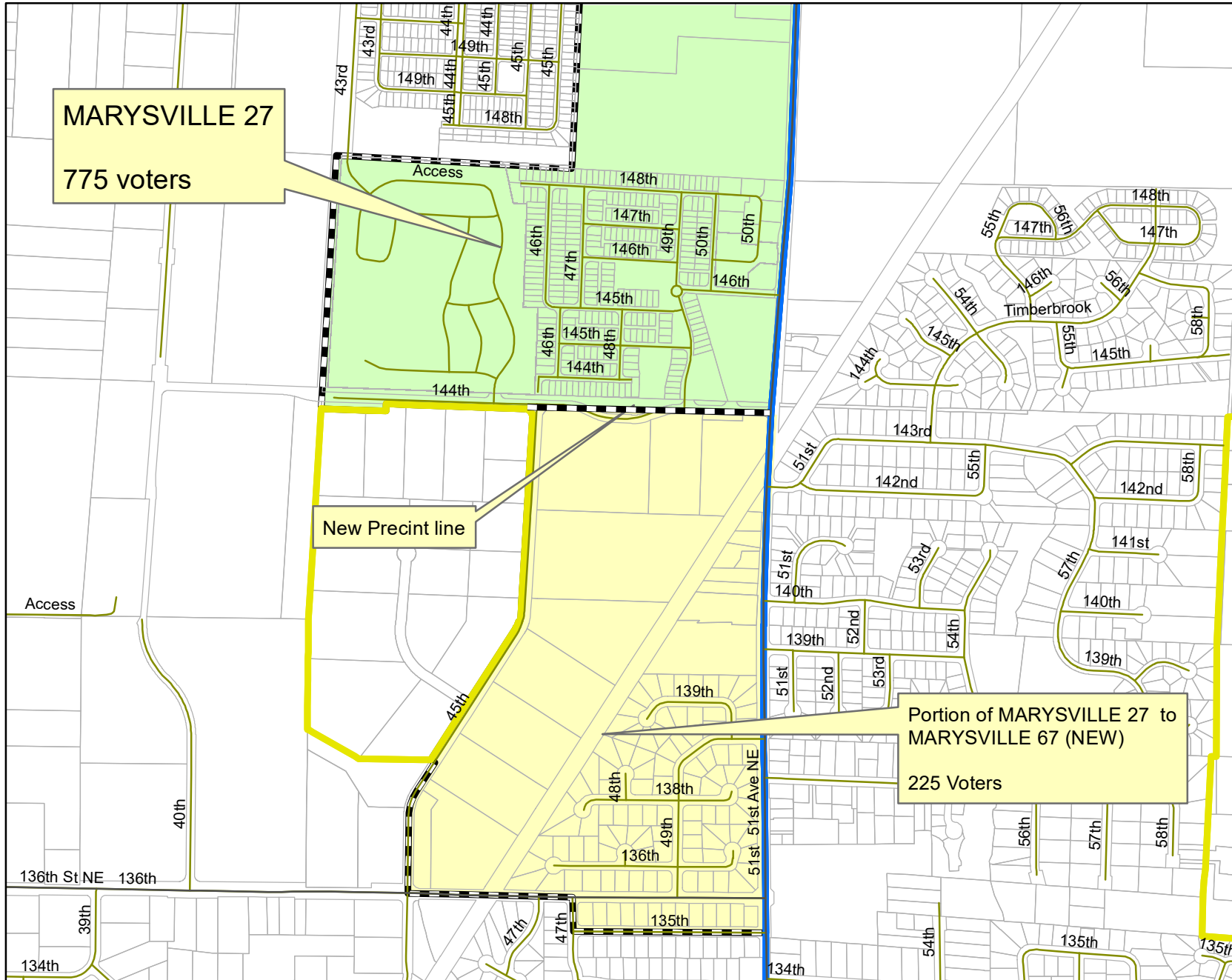
**Snohomish County Elections**  
A Division of the Auditor's Office

9

Map #

# MVL 27 to (new) MVL 67 to reduce voter count

( County Council District 1 )



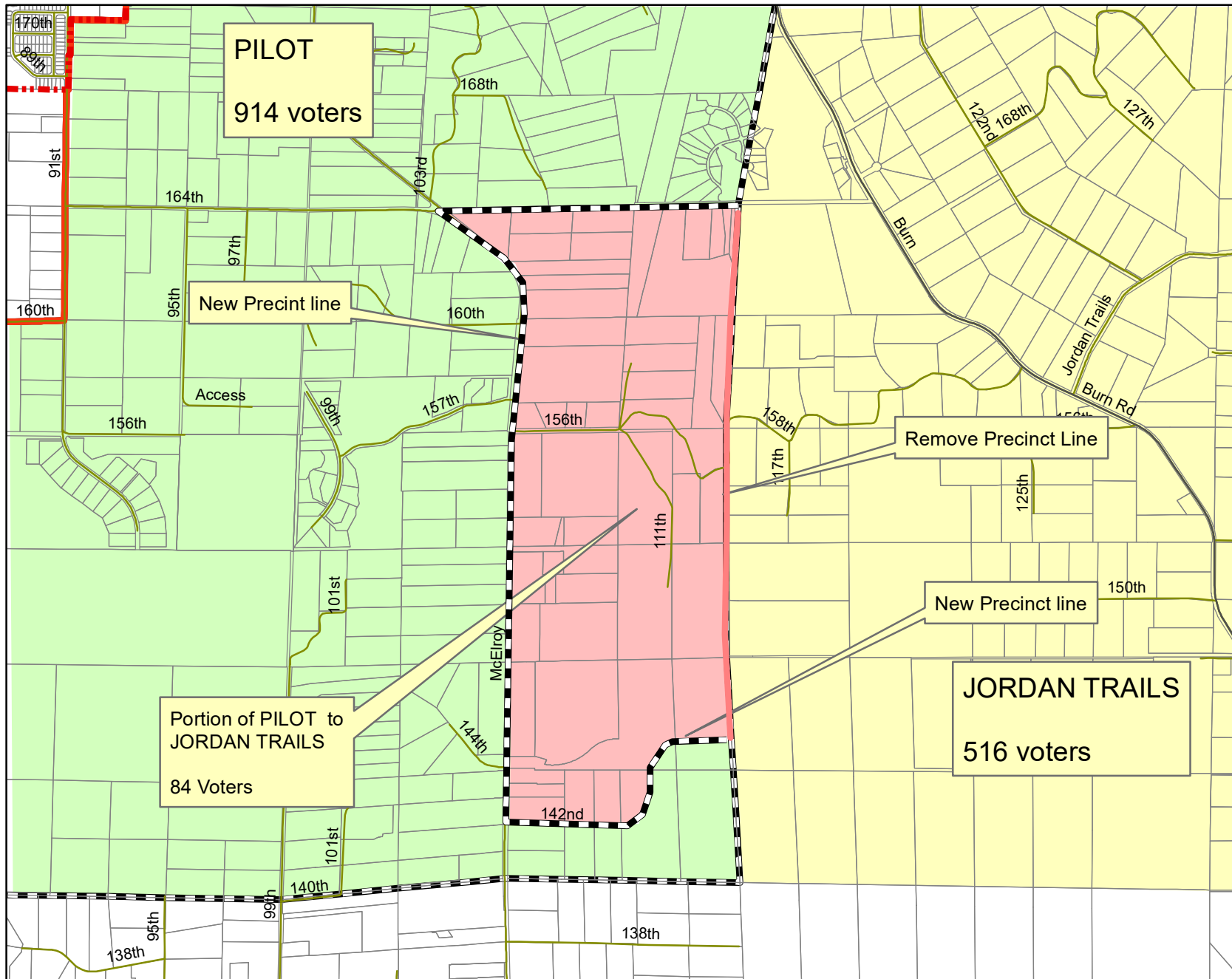
### Legend

- Major Roads
- Streets
- Congressional District
- Legislative District
- Council District
- Justice Court District



# PILOT to JORDAN TRAILS to reduce voter count

(County Council District 1)



### Legend

- Major Roads
- Streets
- Congressional District
- Legislative District
- Council District
- Justice Court District



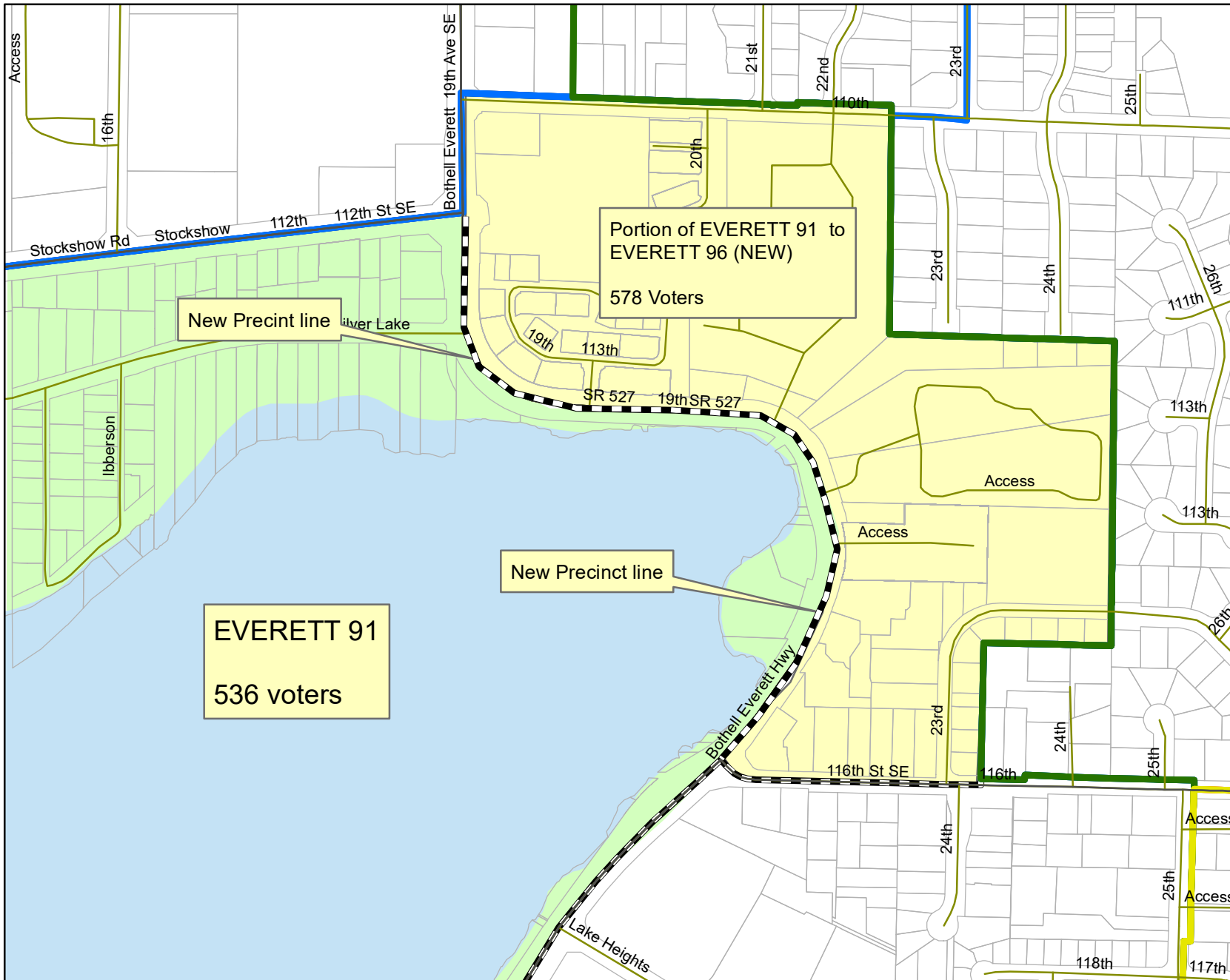
Snohomish County Elections  
A Division of the Auditor's Office



Map #

# EVERETT 91 to (new) EVERETT 96 to reduce voter count

( County Council District 2 )



## Legend

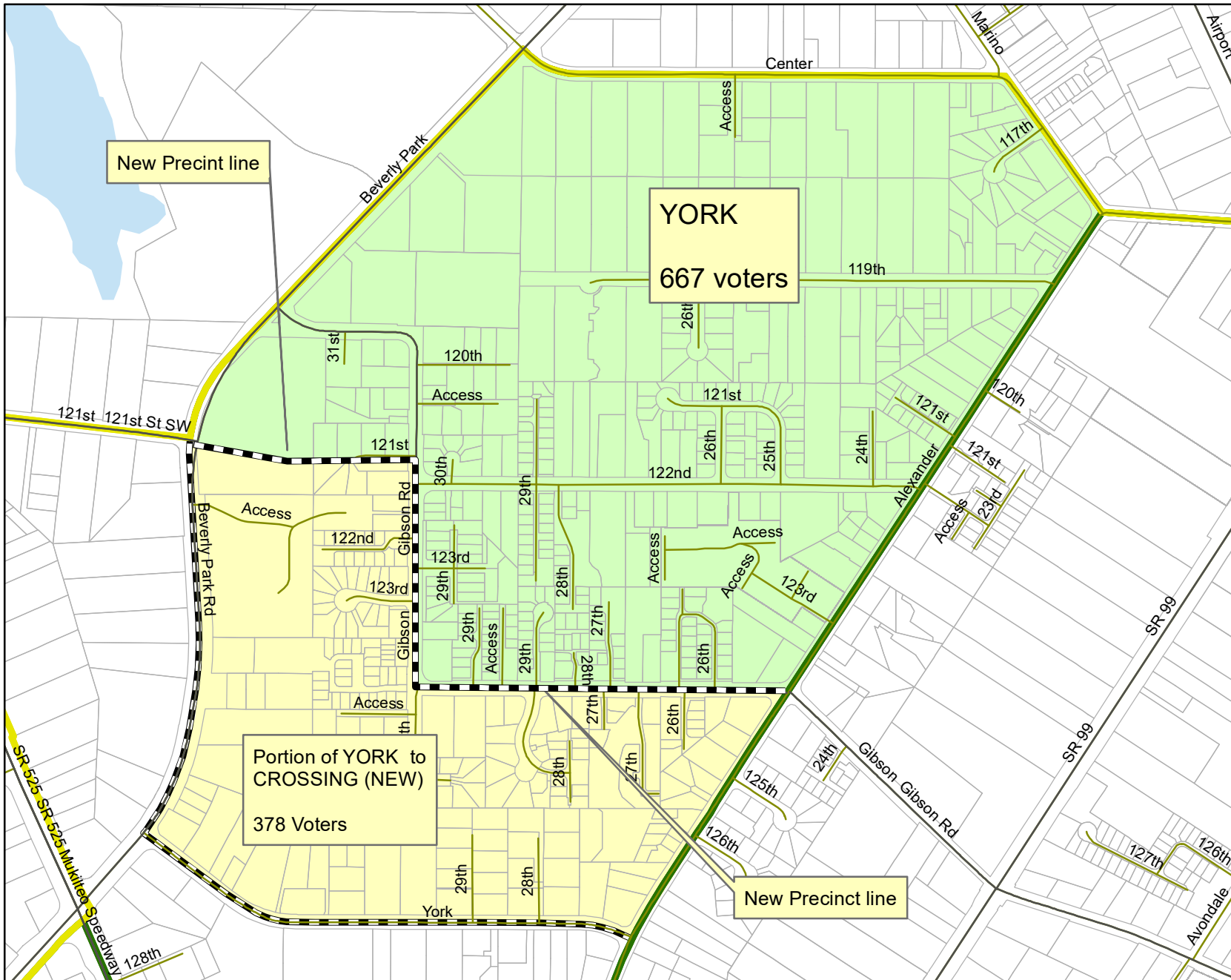
- Major Roads
- Streets
- Congressional District
- Legislative District
- Council District
- Justice Court District





# YORK to (new) CROSSING to reduce voter count

( County Council District 2 )



## Legend

- Major Roads
- Streets
- Congressional District
- Legislative District
- Council District
- Justice Court District

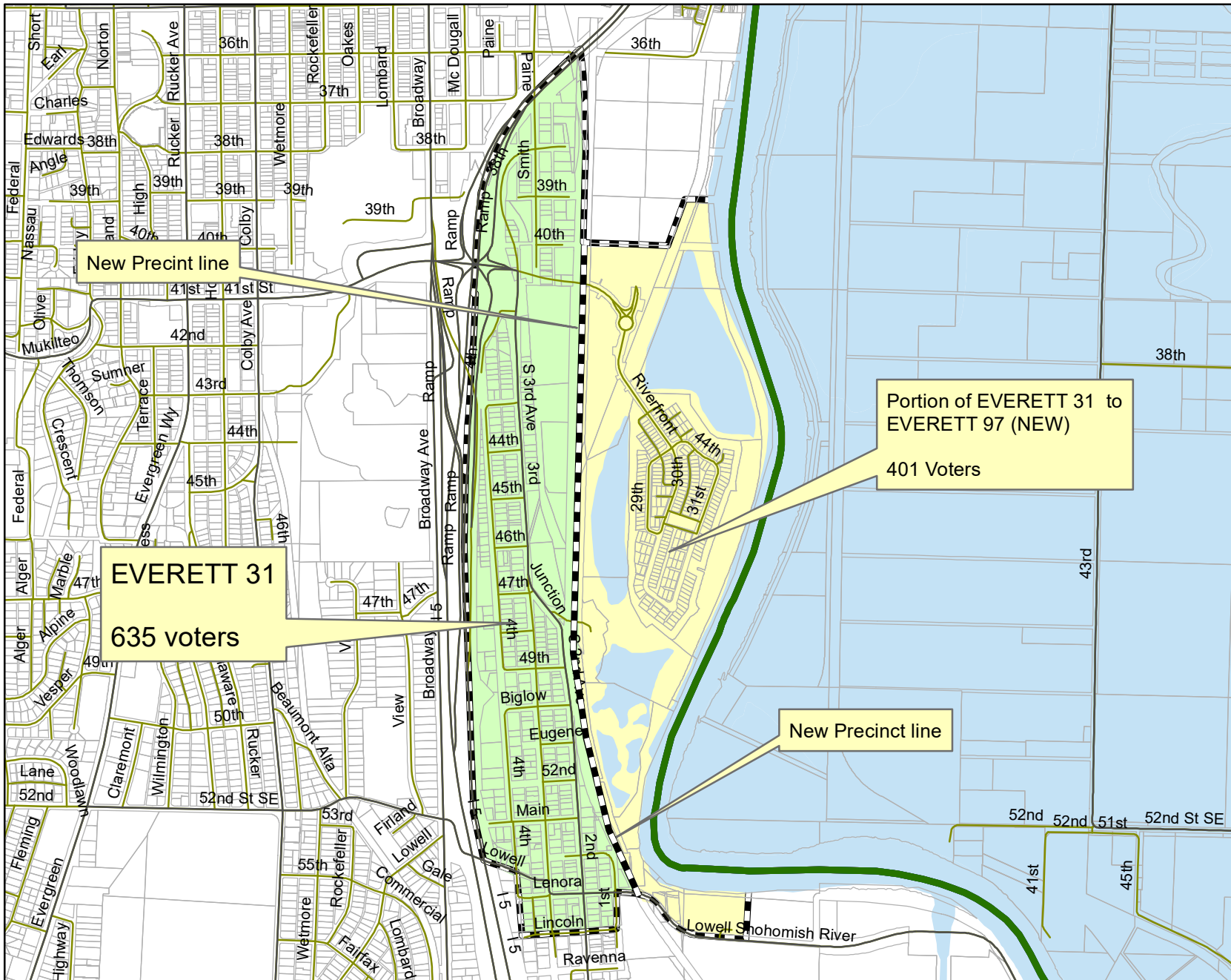


**Snohomish County Elections**  
A Division of the Auditor's Office

13

Map #

# EVERETT 31 to (new) EVERETT 97 to reduce voter count ( County Council District 2 )



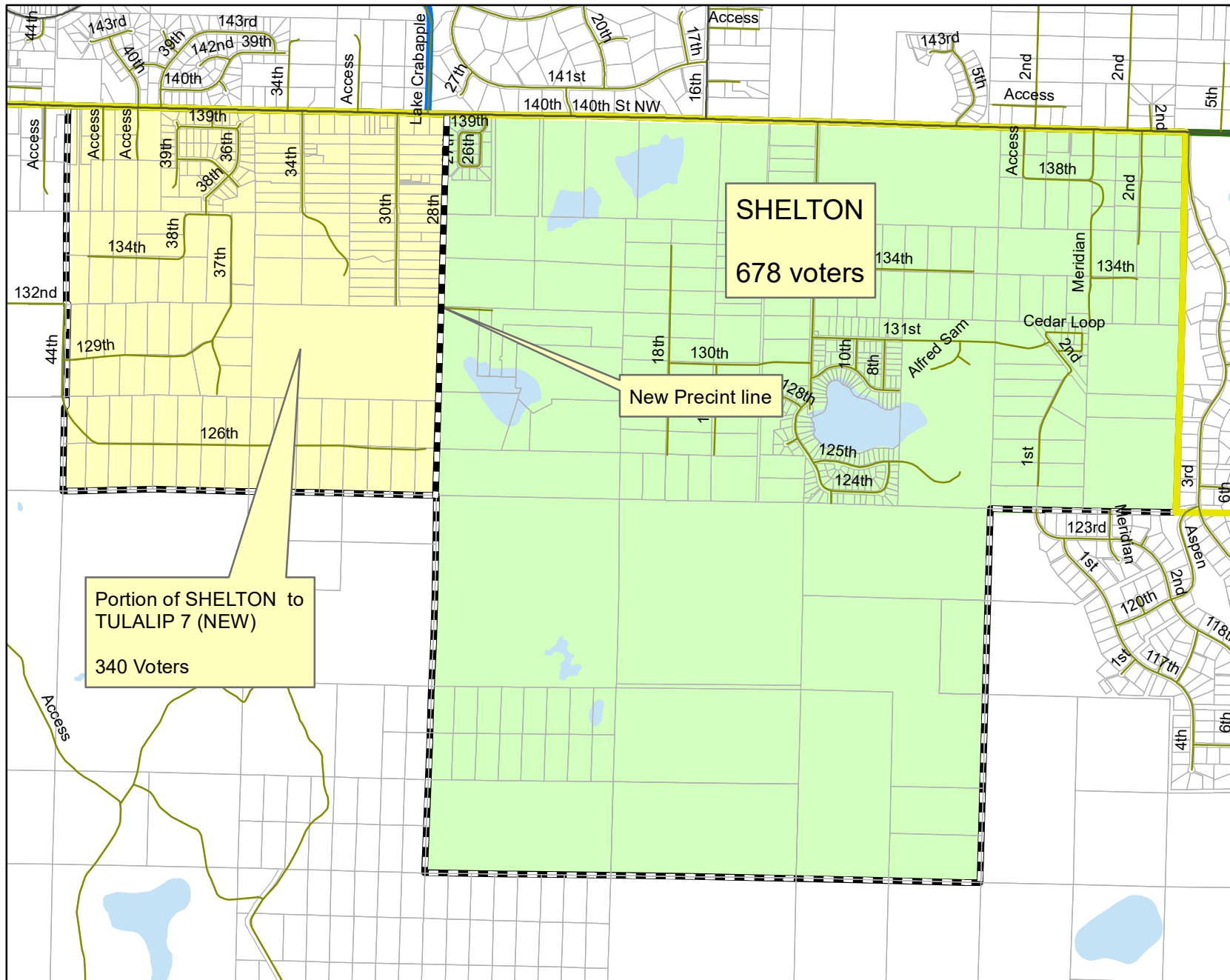
## Legend

- Major Roads
- Streets
- Congressional District
- Legislative District
- Council District
- Justice Court District



# SHELTON to (new) TULALIP 7 to reduce voter count

( County Council District 2 )



- Legend**
- Major Roads
  - Streets
  - Congressional District
  - Legislative District
  - Council District
  - Justice Court District



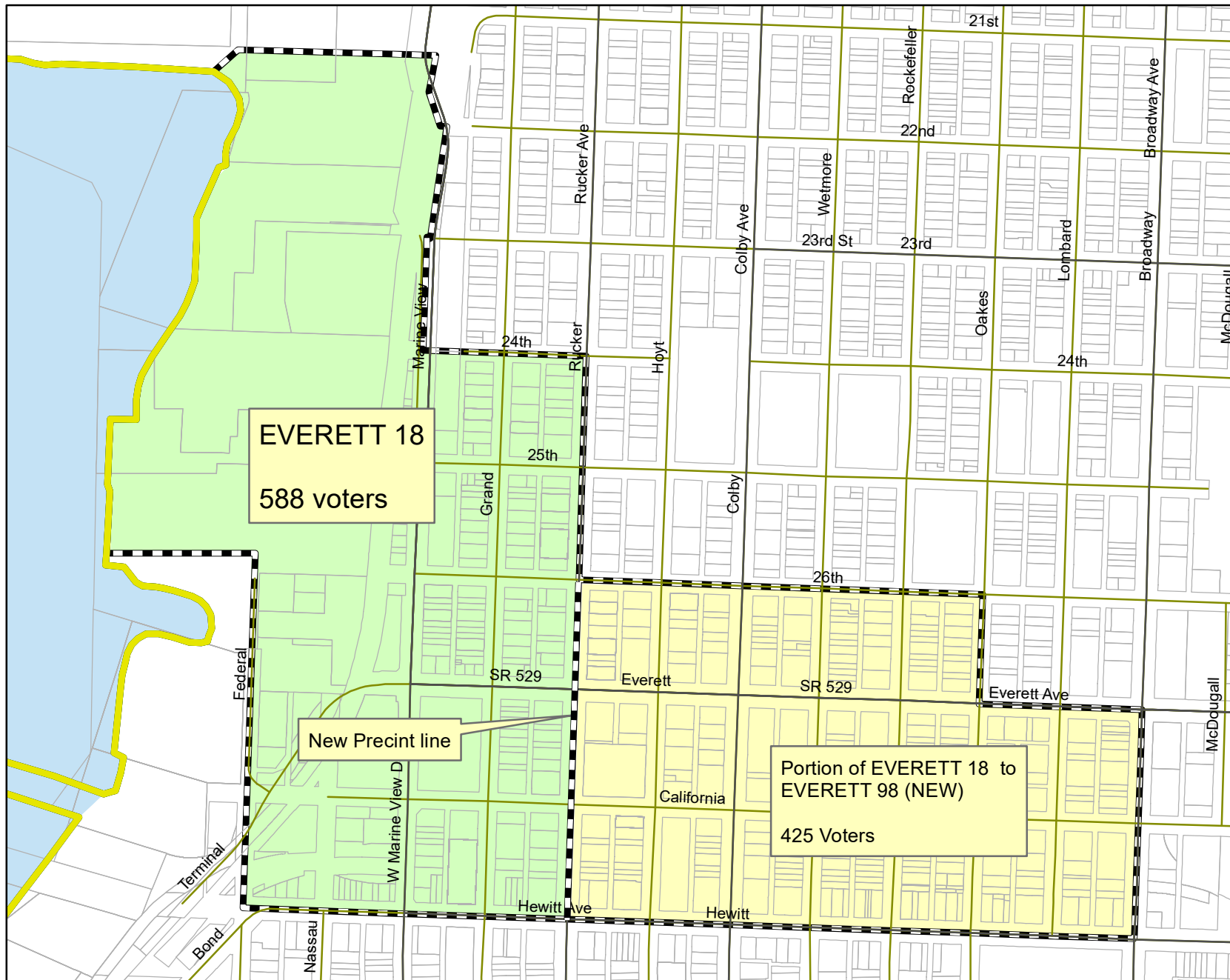
**Snohomish County Elections**  
A Division of the Auditor's Office

**15**







Map #

# EVERETT 18 to (new) EVERETT 98 to reduce voter count

( County Council District 2 )



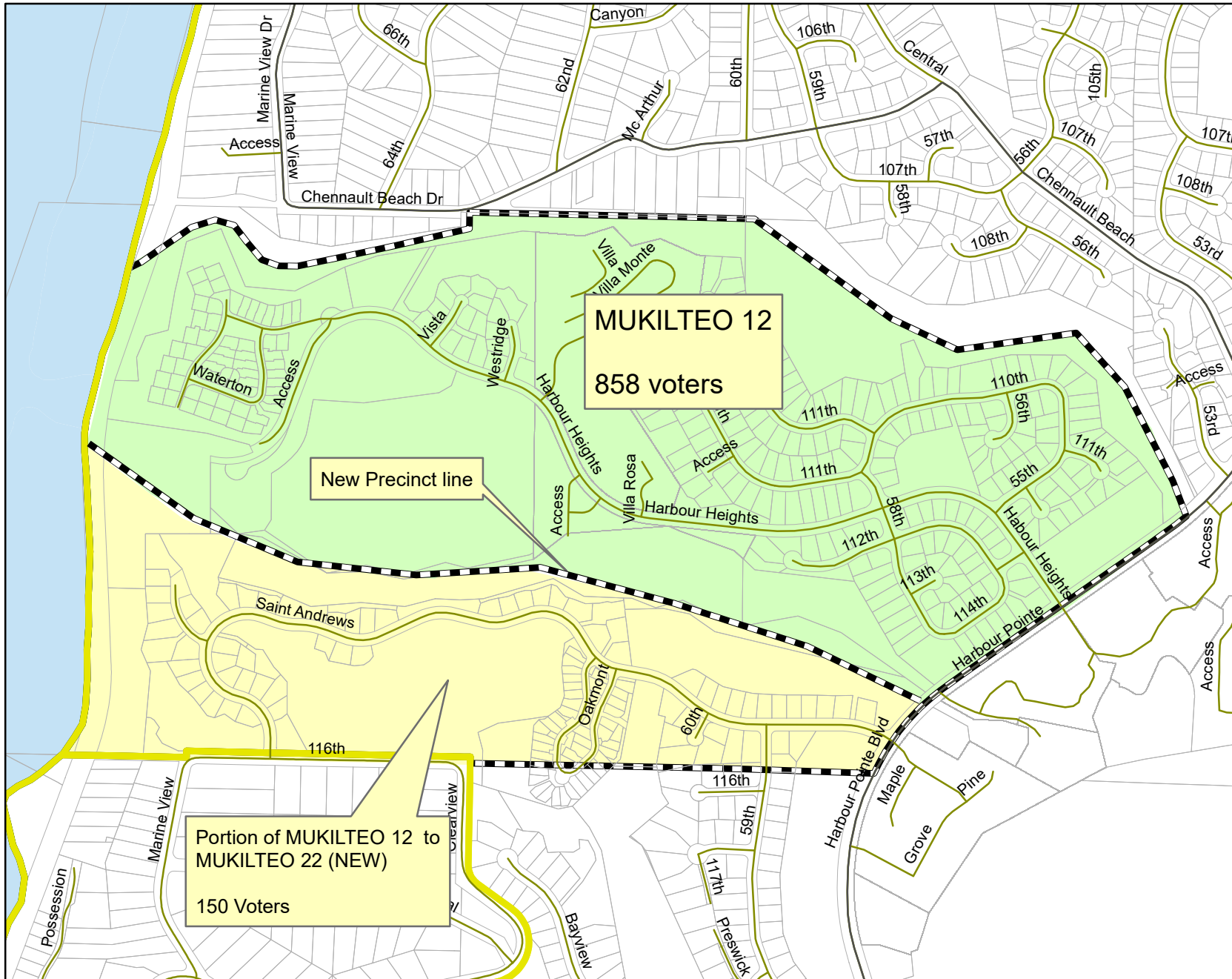
### Legend

-  Major Roads
-  Streets
-  Congressional District
-  Legislative District
-  Council District
-  Justice Court District



# MUKILTEO 12 to (new) MUKILTEO 22 to reduce voter count

( County Council District 2 )



## Legend

- Major Roads
- Streets
- Congressional District
- Legislative District
- Council District
- Justice Court District



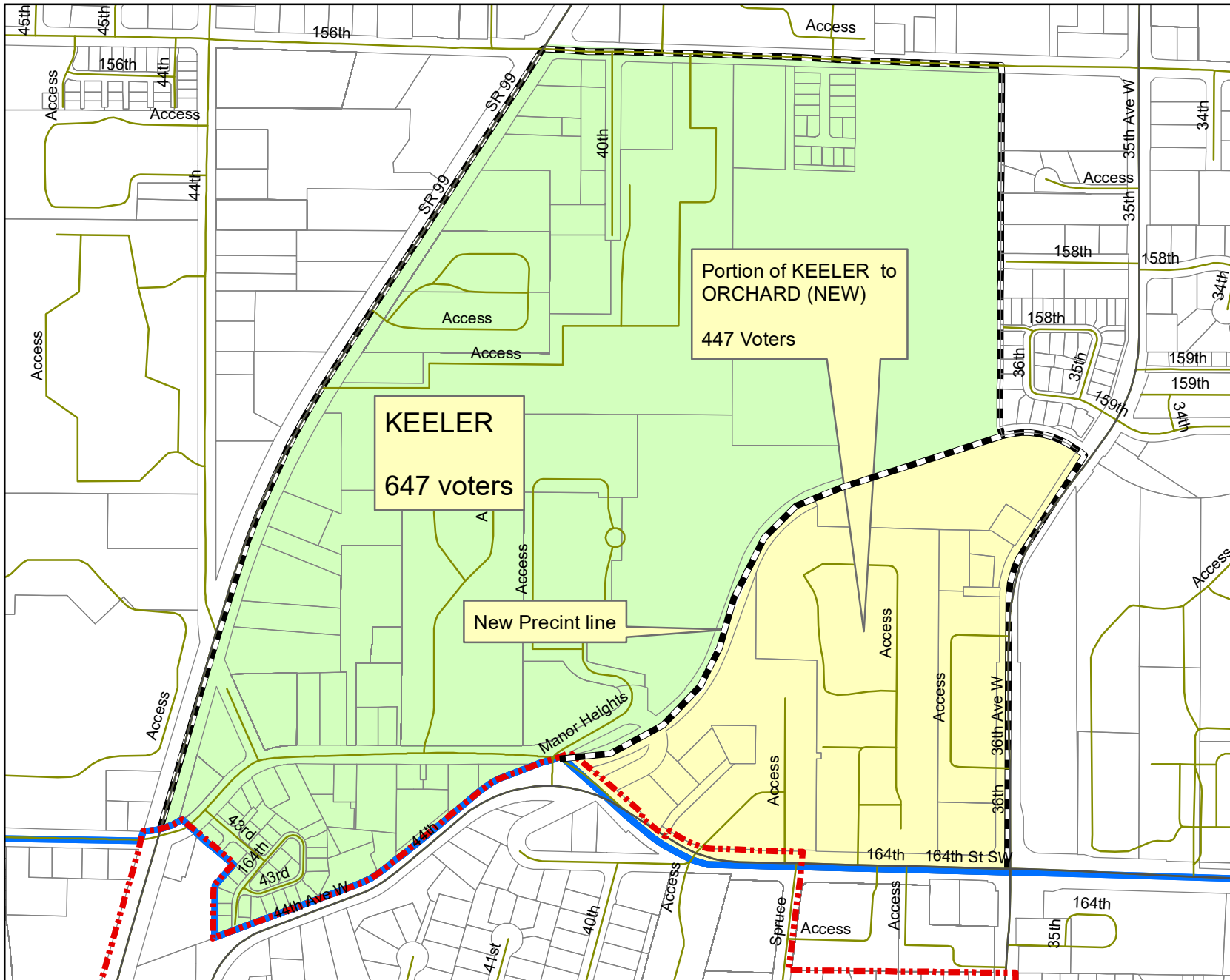
**Snohomish County Elections**  
A Division of the Auditor's Office

17

Map #

# KEELER to (new) ORCHARD to reduce voter count

( County Council District 3 )



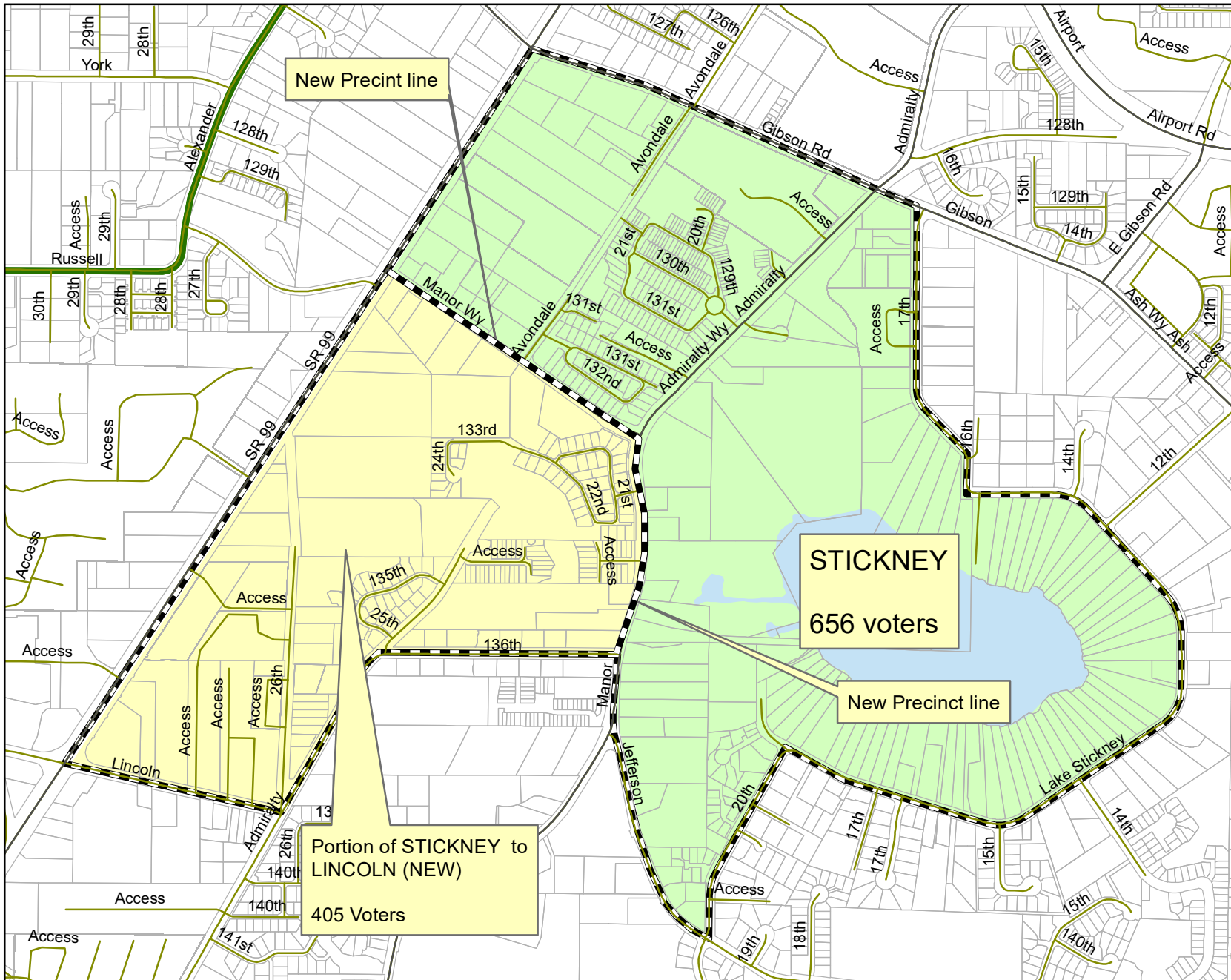
### Legend

- Major Roads
- Streets
- Congressional District
- Legislative District
- Council District
- Justice Court District









# STICKNEY to (new) LINCOLN to reduce voter count

( County Council District 3 )



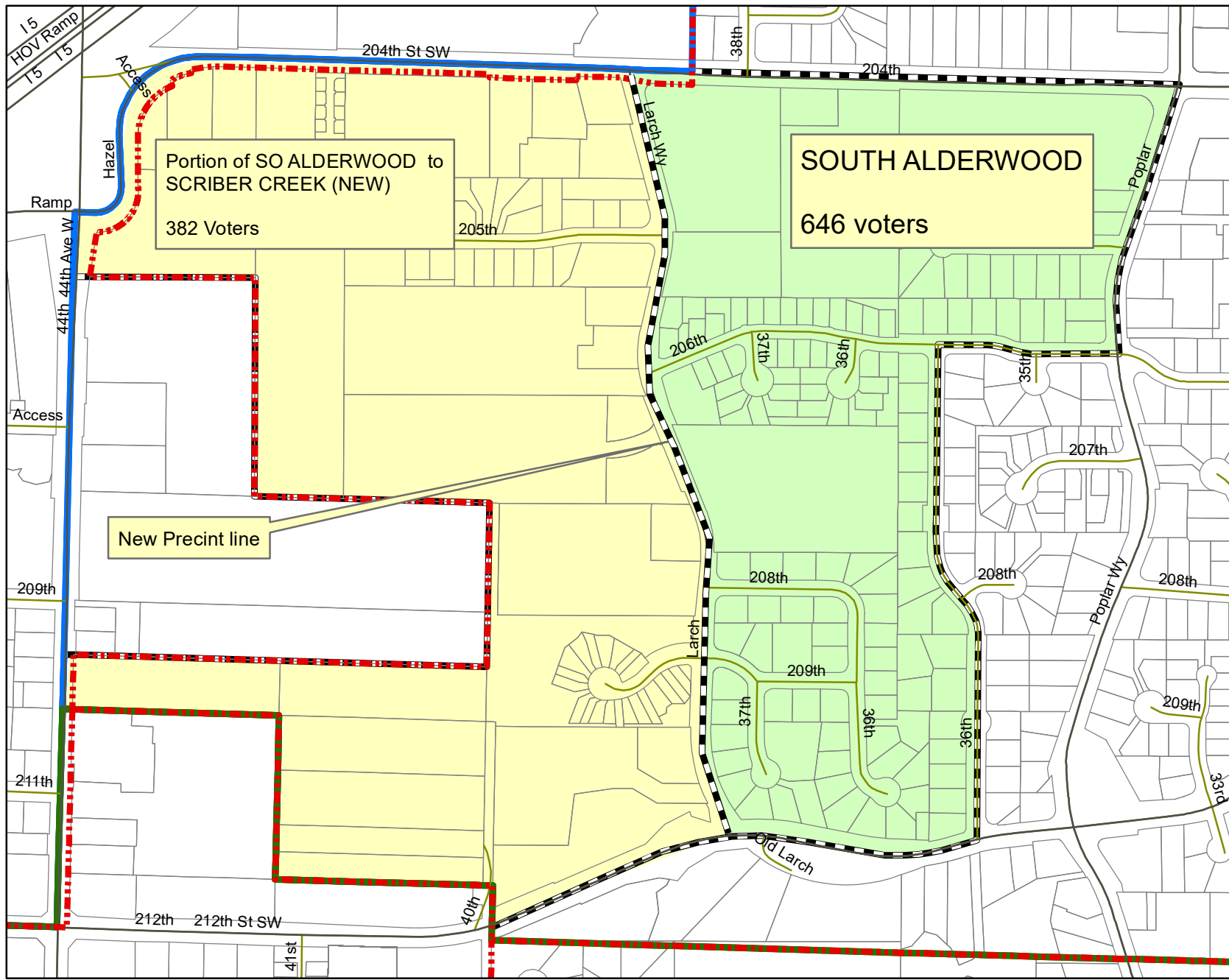
### Legend

-  Major Roads
-  Streets
-  Congressional District
-  Legislative District
-  Council District
-  Justice Court District



# SO. ALDERWOOD to (new) SCRIBER CR. to reduce voter count

( County Council District 3 )



- Legend**
- Major Roads
  - Streets
  - ▭ Congressional District
  - ▭ Legislative District
  - ▭ Council District



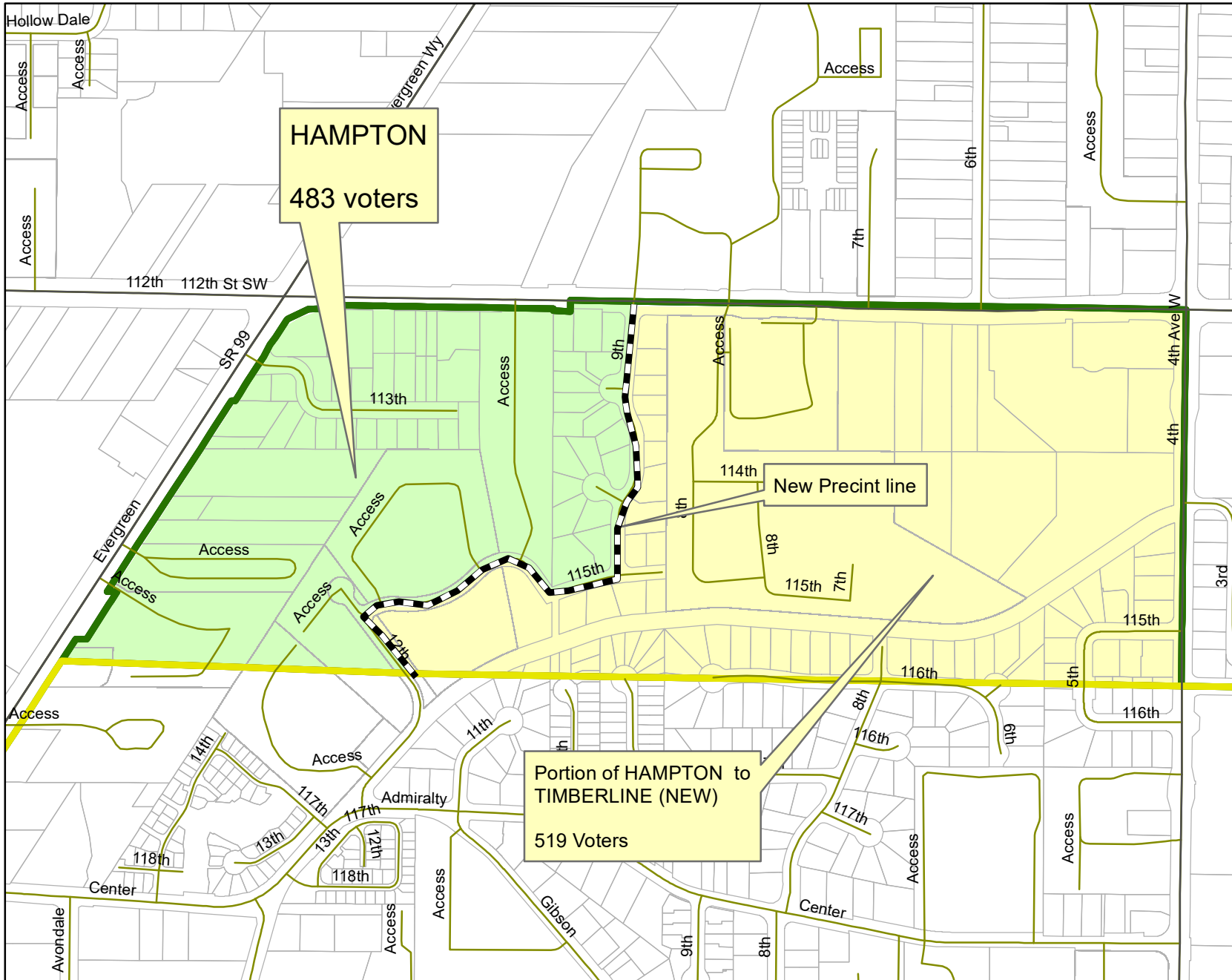
20

Map #



# HAMPTON to (new) TIMBERLINE to reduce voter count

( County Council District 3 )

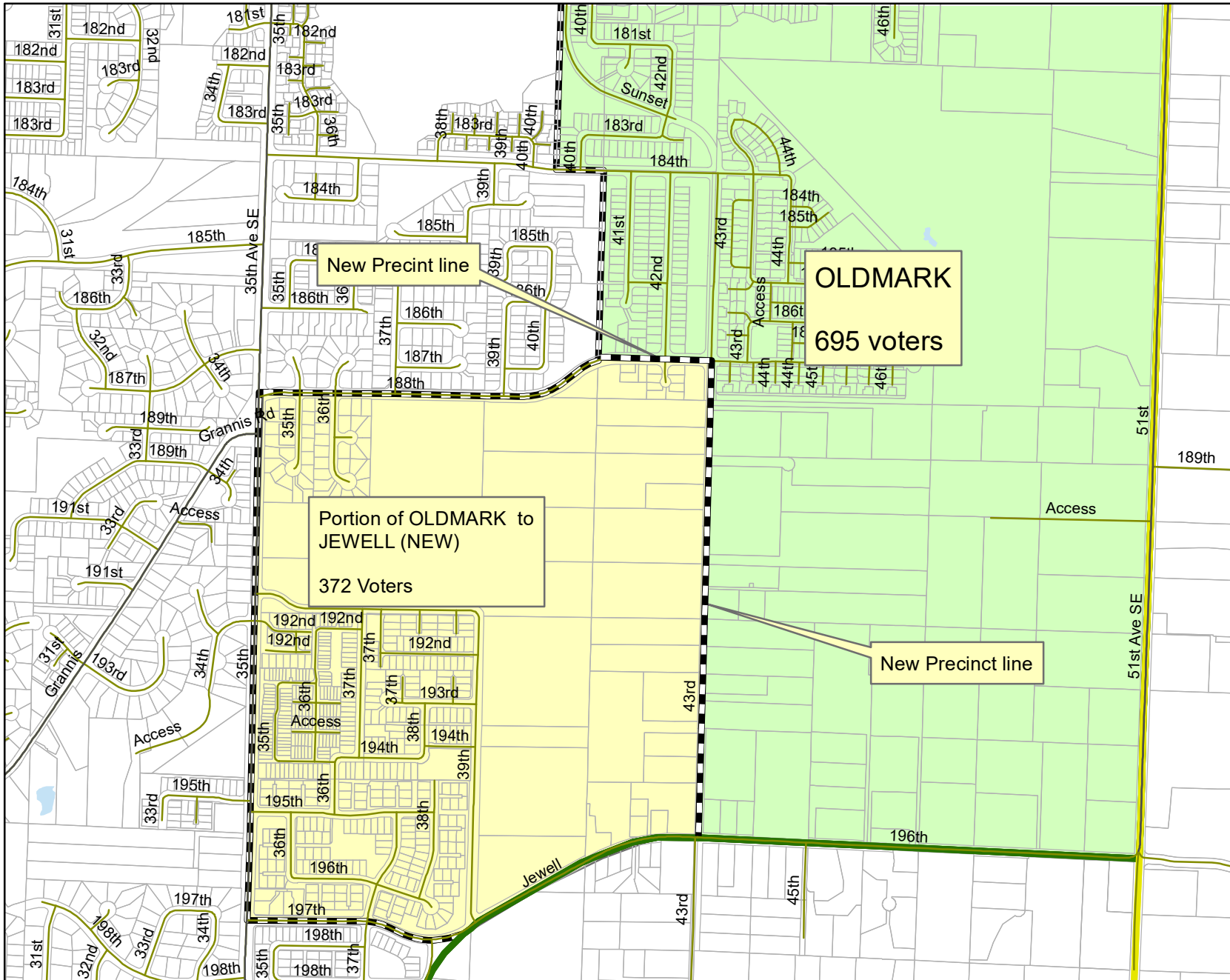


- Legend**
- Major Roads
  - Streets
  - Congressional District
  - Legislative District
  - Council District
  - Justice Court District



# OLDMARK to (new) JEWELL to reduce voter count

( County Council District 4 )



### Legend

- Major Roads
- Streets
- Congressional District
- Legislative District
- Council District
- Justice Court District



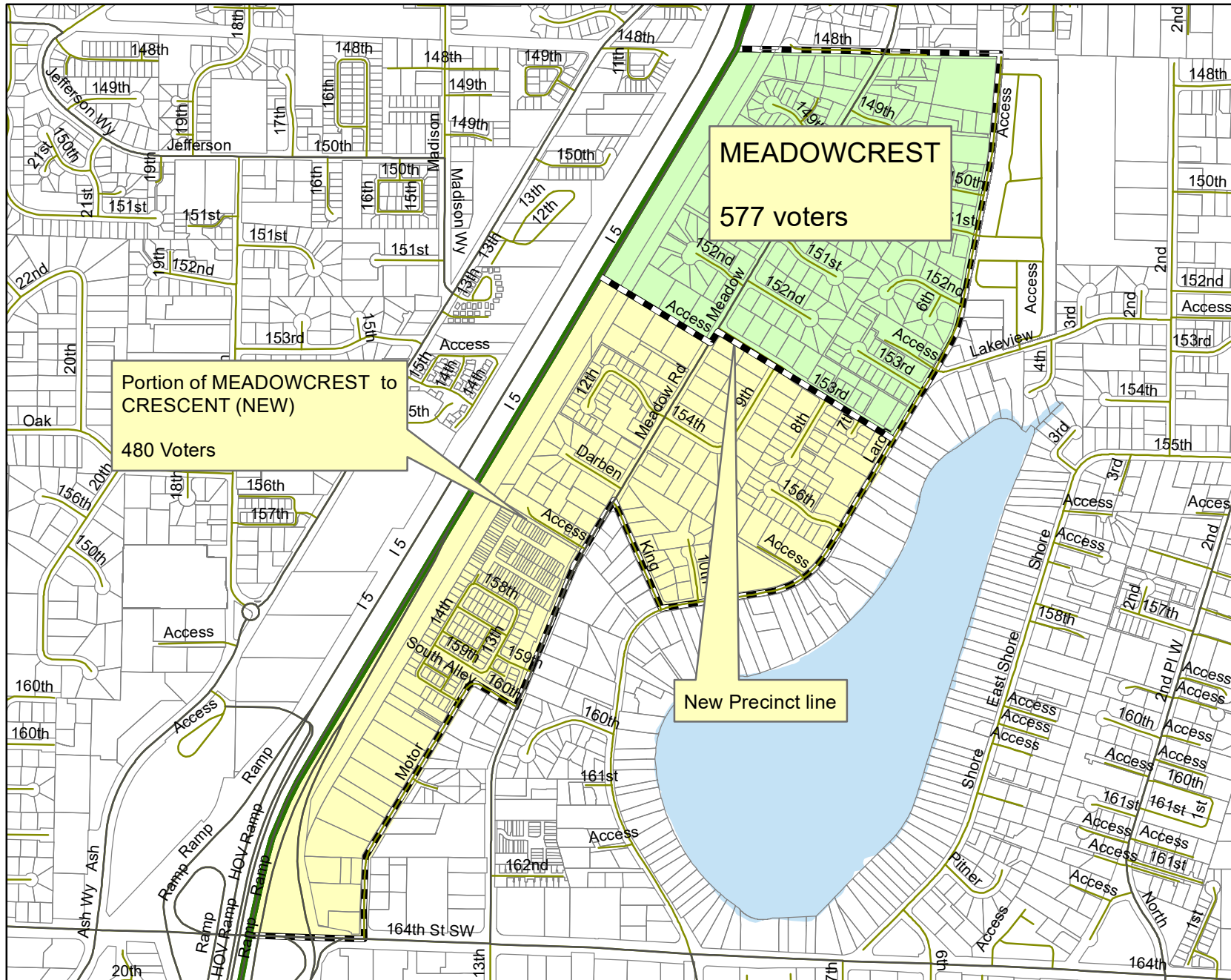
Snohomish County Elections  
A Division of the Auditor's Office



Map #

# MEADOWCREST to (new) CRESCENT to reduce voter count

( County Council District 4 )



### Legend

- Major Roads
- Streets
- Congressional District
- Legislative District
- Council District



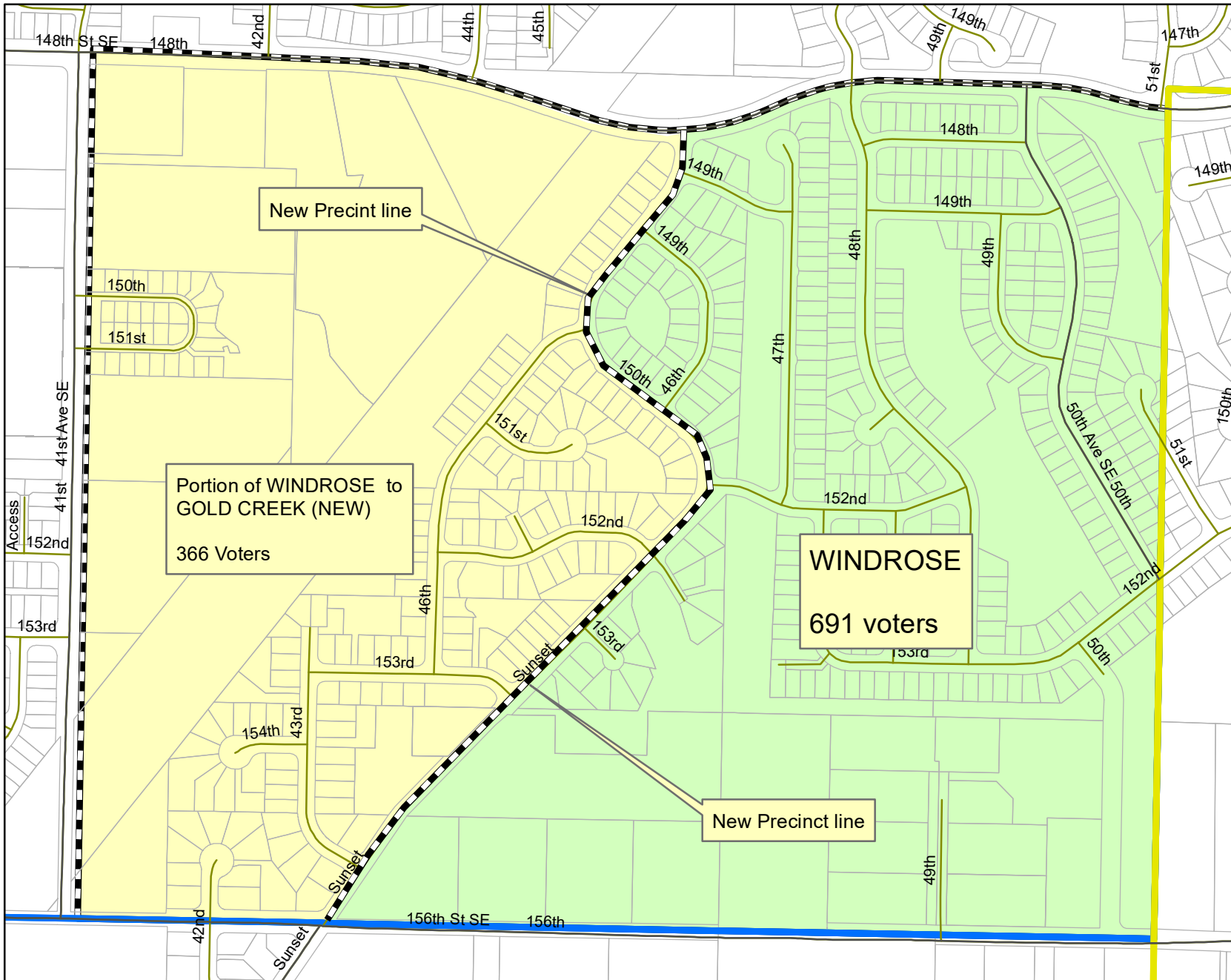
Snohomish County Elections  
A Division of the Auditor's Office

23

Map #

# WINDROSE to (new) GOLD CREEK to reduce voter count

( County Council District 4 )



### Legend

- Major Roads
- Streets
- Congressional District
- Legislative District
- Council District
- Justice Court District



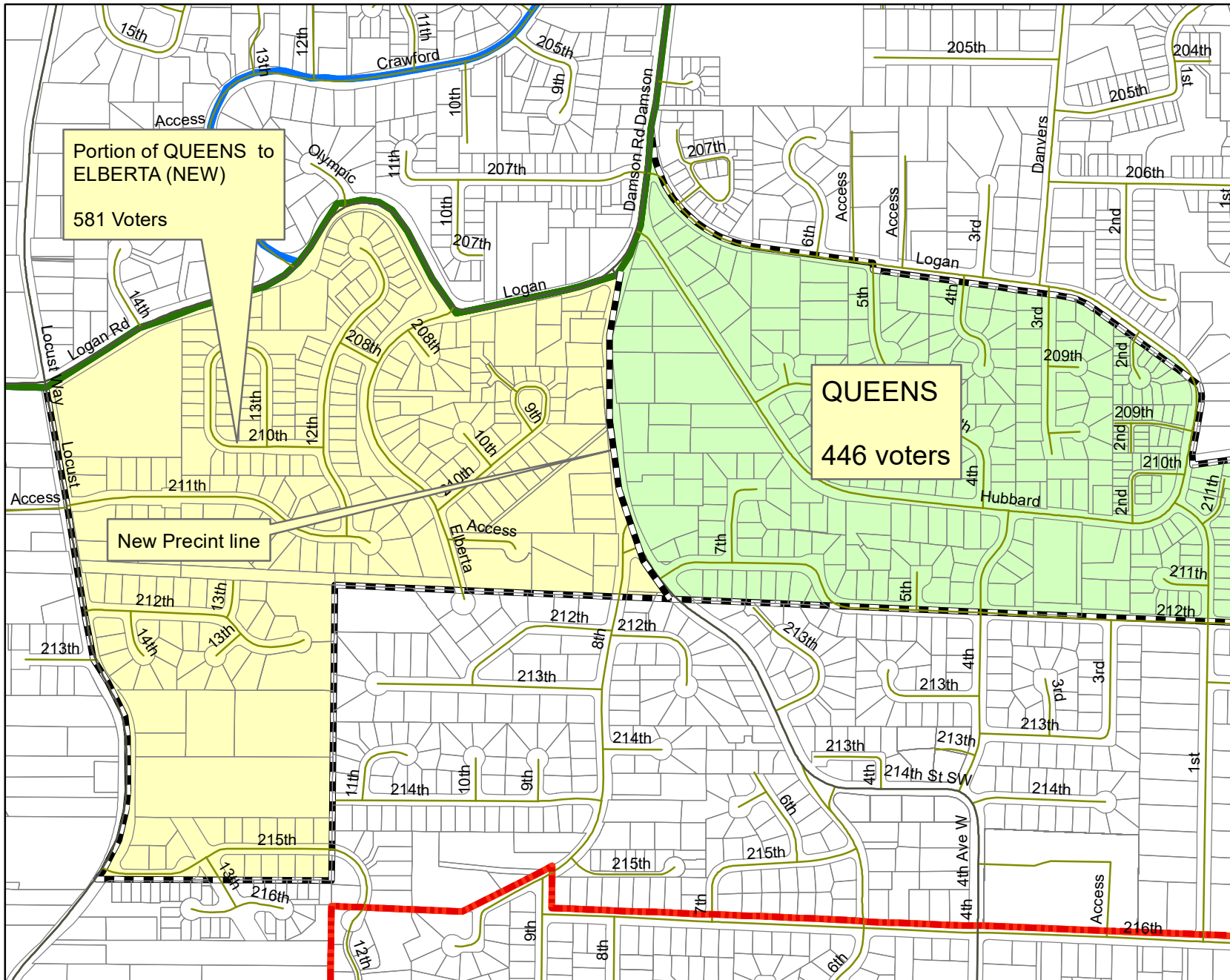
Snohomish County Elections  
A Division of the Auditor's Office








Map #

# QUEENS to (new) ELBERTA to reduce voter count

( County Council District 4 )



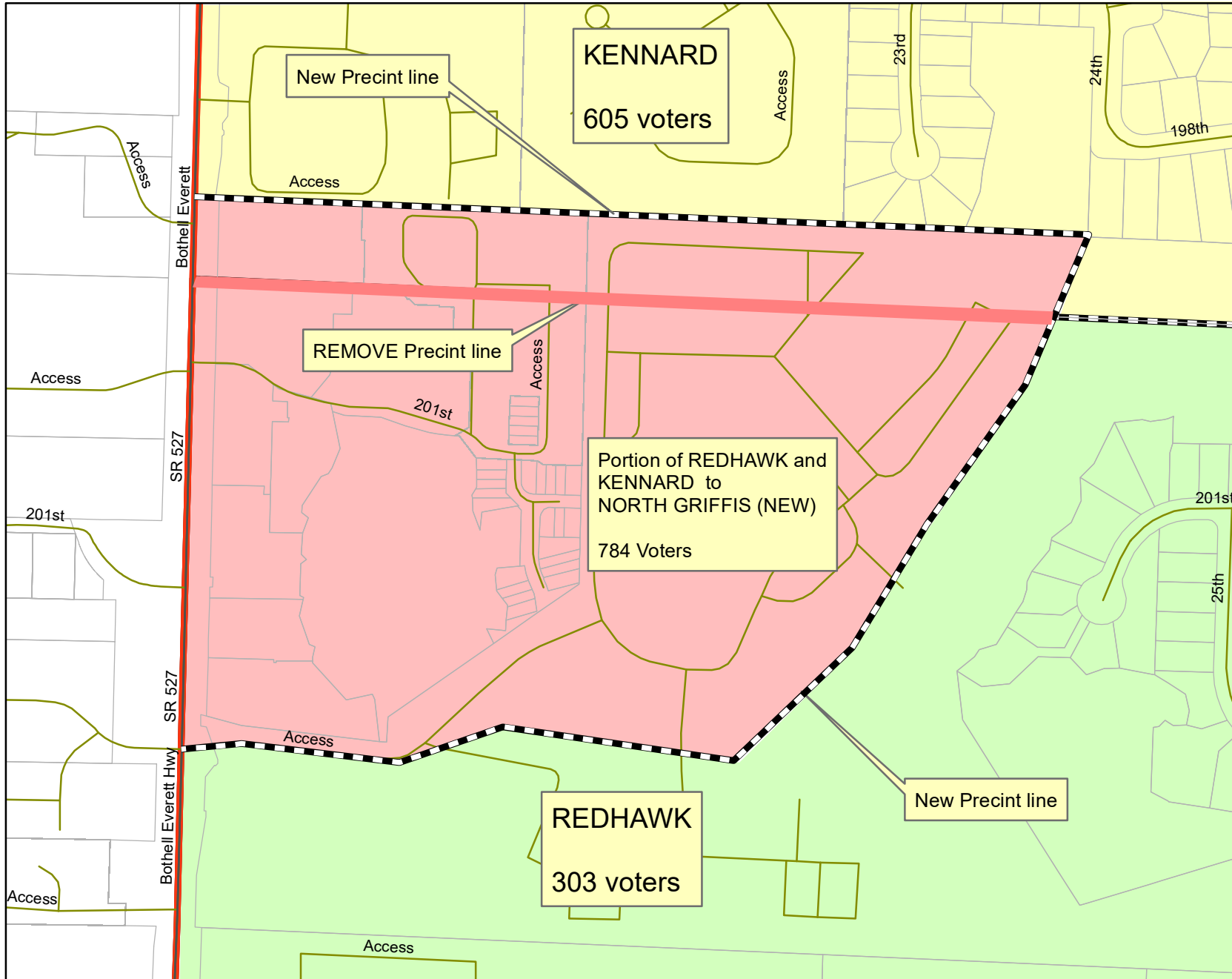
### Legend

-  Major Roads
-  Streets
-  Congressional District
-  Legislative District
-  Council District



# REDHAWK AND KENNARD to (new) NO. GRIFFIS to reduce voter count

( County Council District 4 )



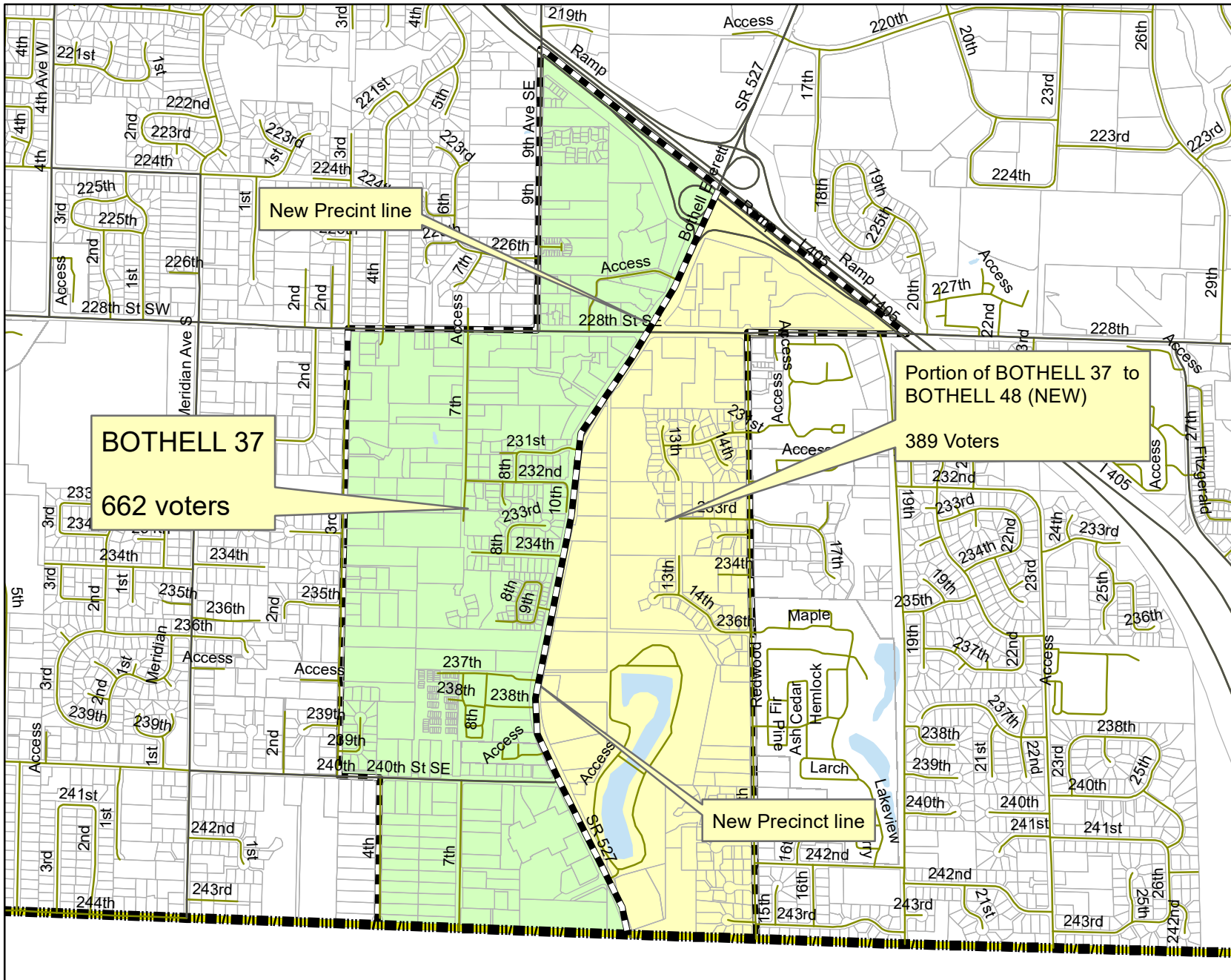
### Legend

- Major Roads
- Streets
- Congressional District
- Legislative District
- Council District
- Justice Court District



# BOTHELL 37 to (new) BOTHELL 48 to reduce voter count

( County Council District 4 )



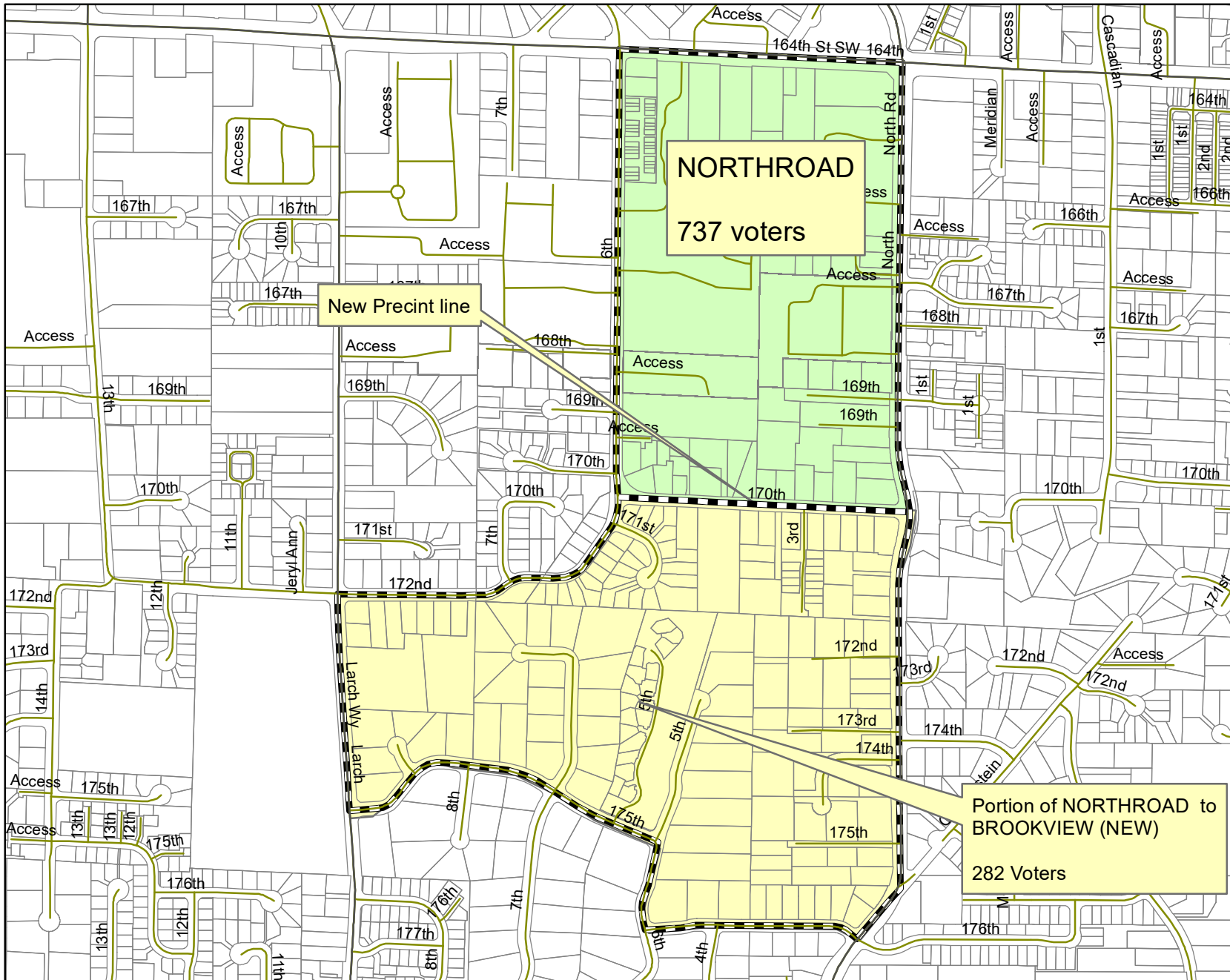
### Legend

- Major Roads
- Streets
- Congressional District
- Legislative District
- Council District
- Justice Court District



# NORTHROAD to (new) BROOKVIEW to reduce voter count

( County Council District 4)



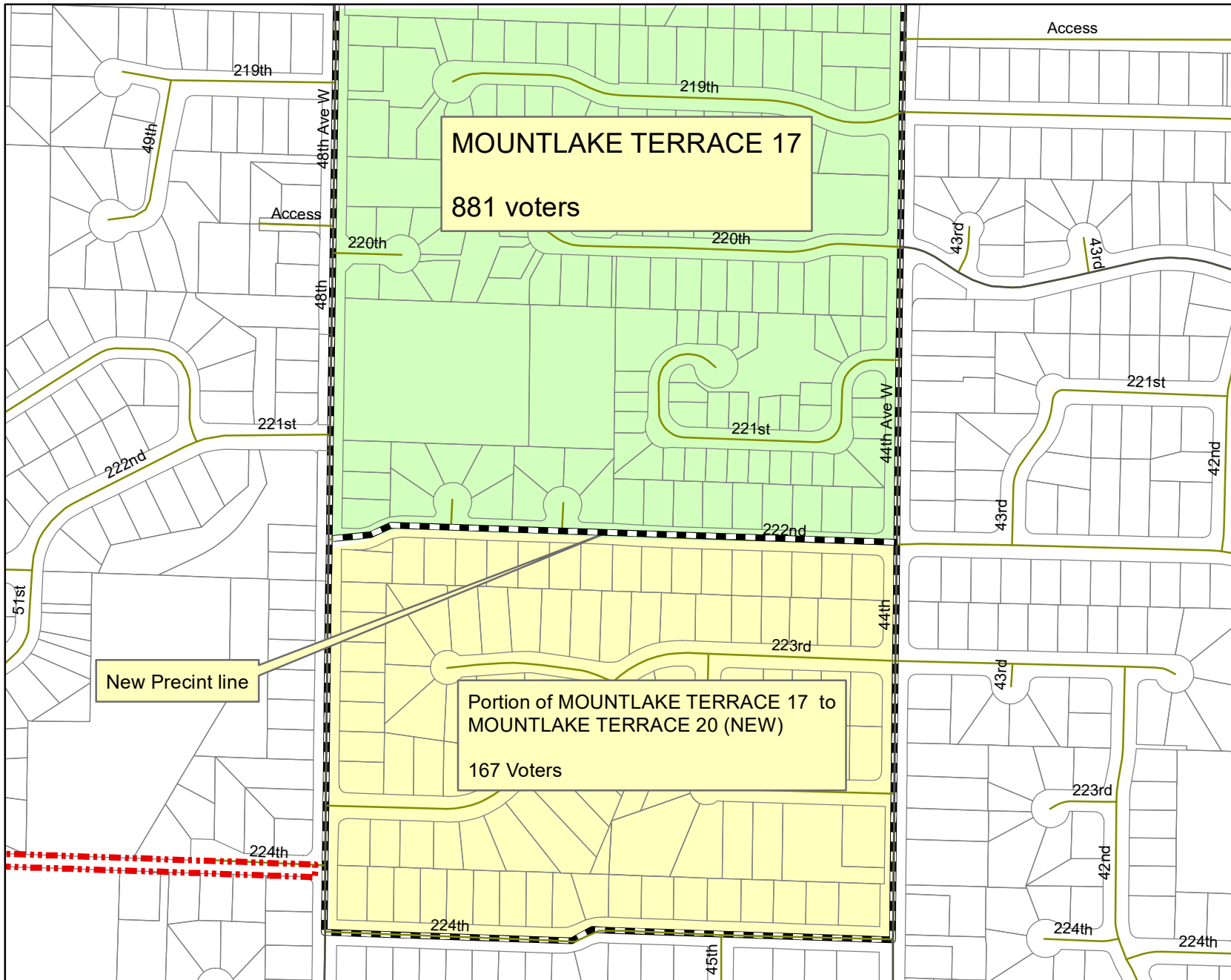
- Legend**
- Major Roads
  - Streets
  - Congressional District
  - Legislative District
  - Council District





# MLT 17 to (new) MLT 20 to reduce voter count

( County Council District 4 )



### Legend

- Major Roads
- Streets
- ▭ Congressional District
- ▭ Legislative District
- ▭ Council District



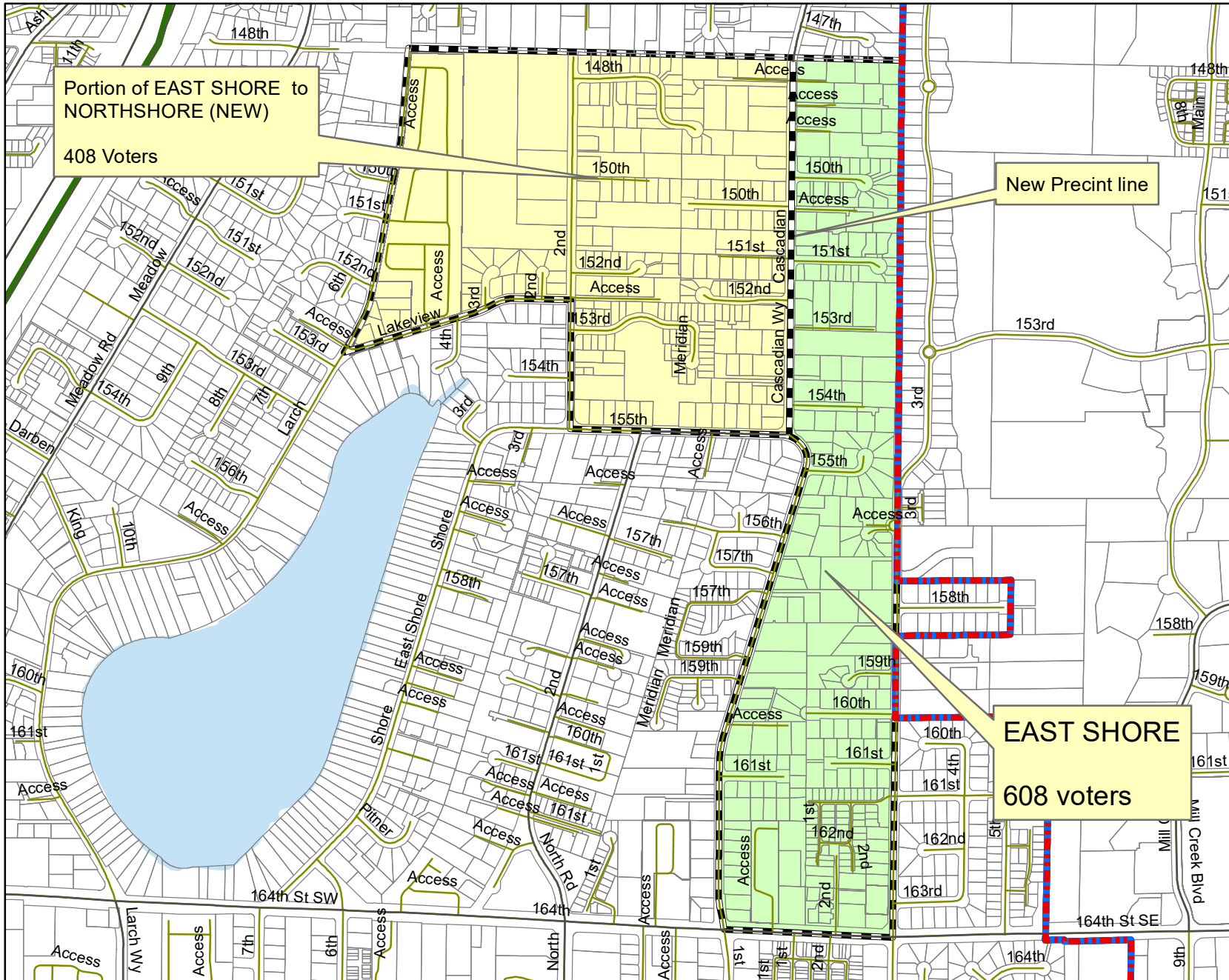
**Snohomish County Elections**  
A Division of the Auditor's Office



Map #

# EAST SHORE to (new) NO. SHORE to reduce voter count

( County Council District 4 )



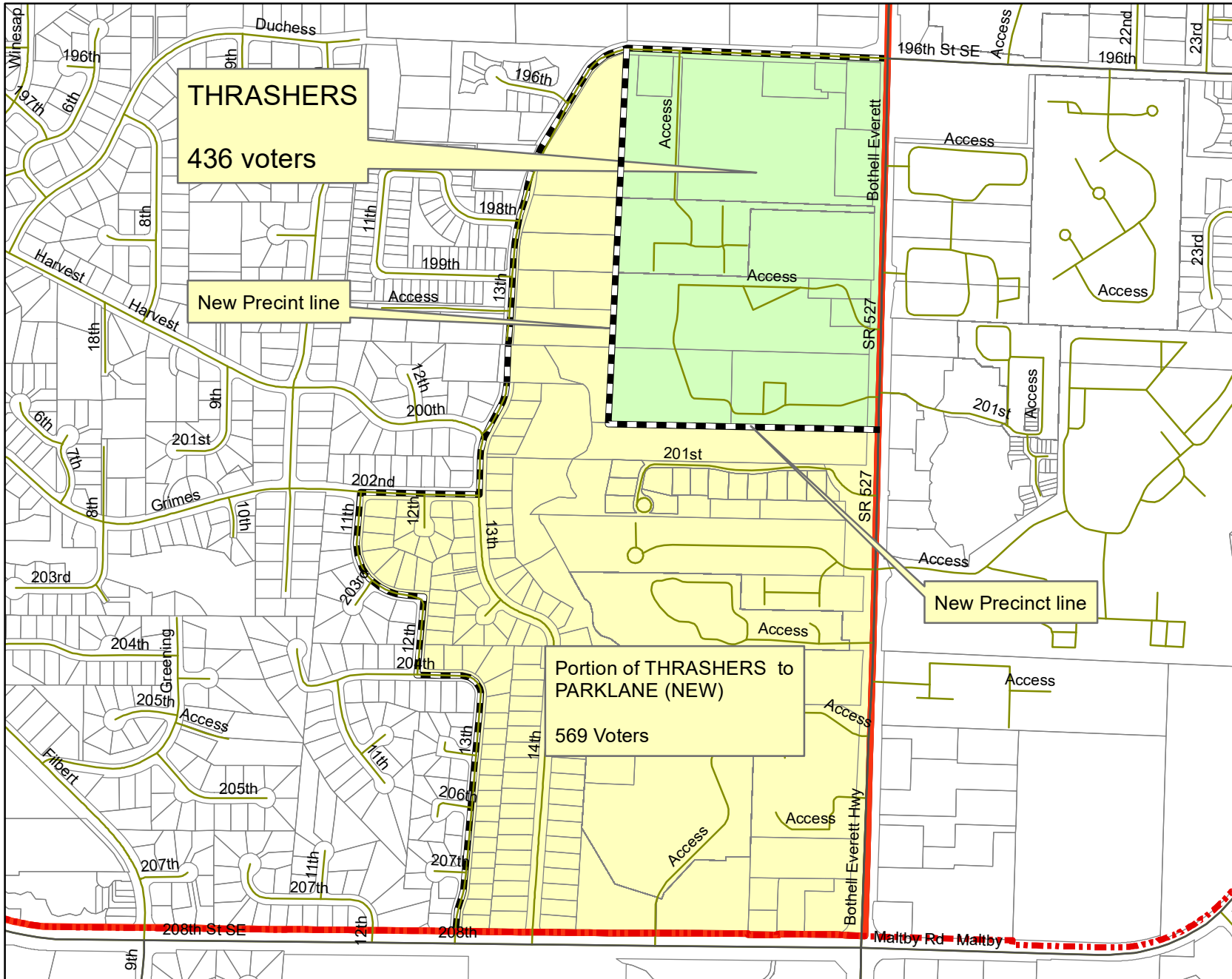
### Legend

- Major Roads
- Streets
- Congressional District
- Legislative District
- Council District



# THRASHERS to (new) PARKLANE to reduce voter count

(County Council District 4)



## Legend

- Major Roads
- Streets
- Congressional District
- Legislative District
- Council District
- Justice Court District



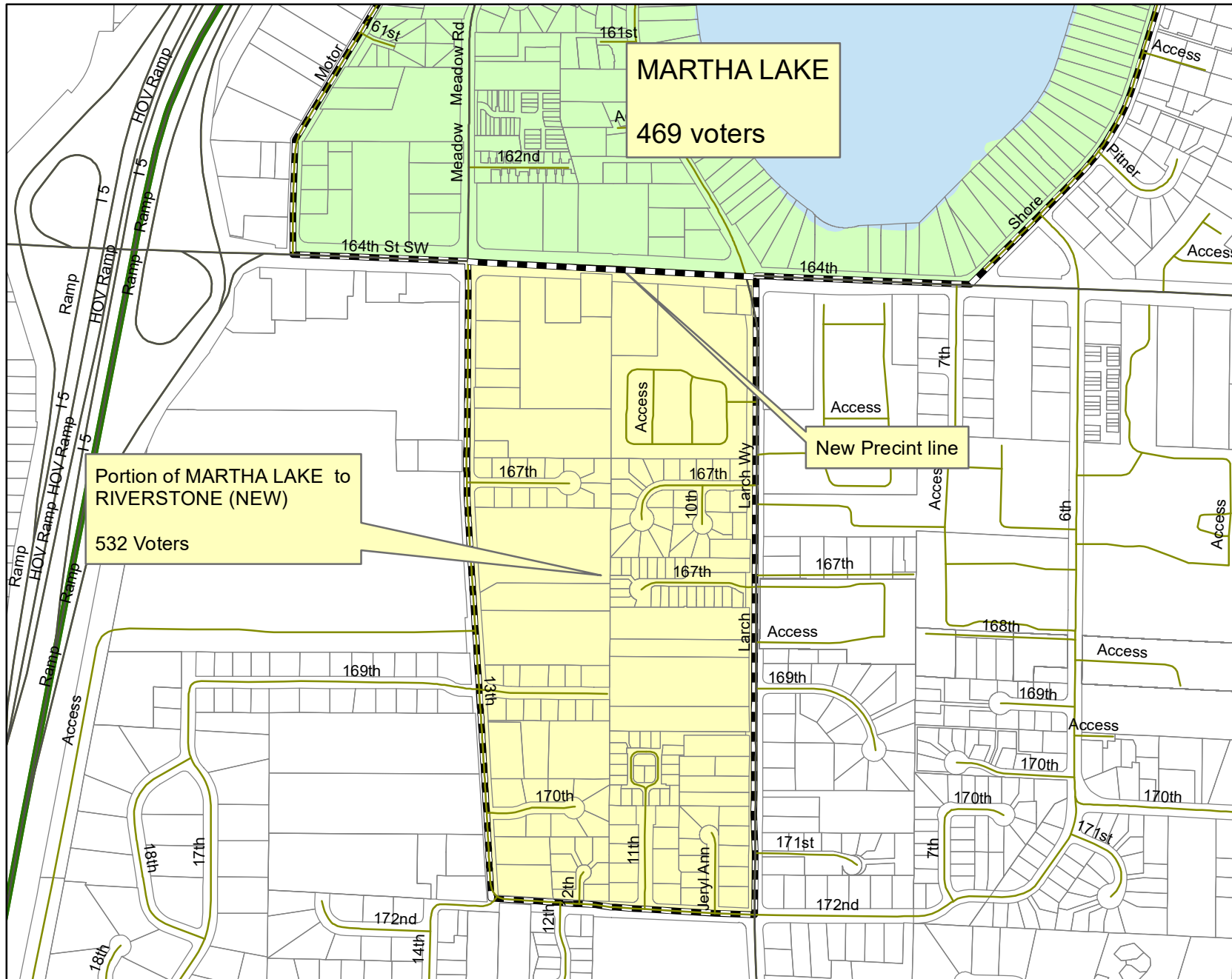
**Snohomish County Elections**  
A Division of the Auditor's Office

31

Map #

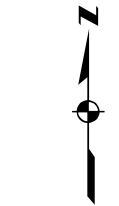
# MARTHA LAKE to (new) RIVERSTONE to reduce voter count

( County Council District 4)



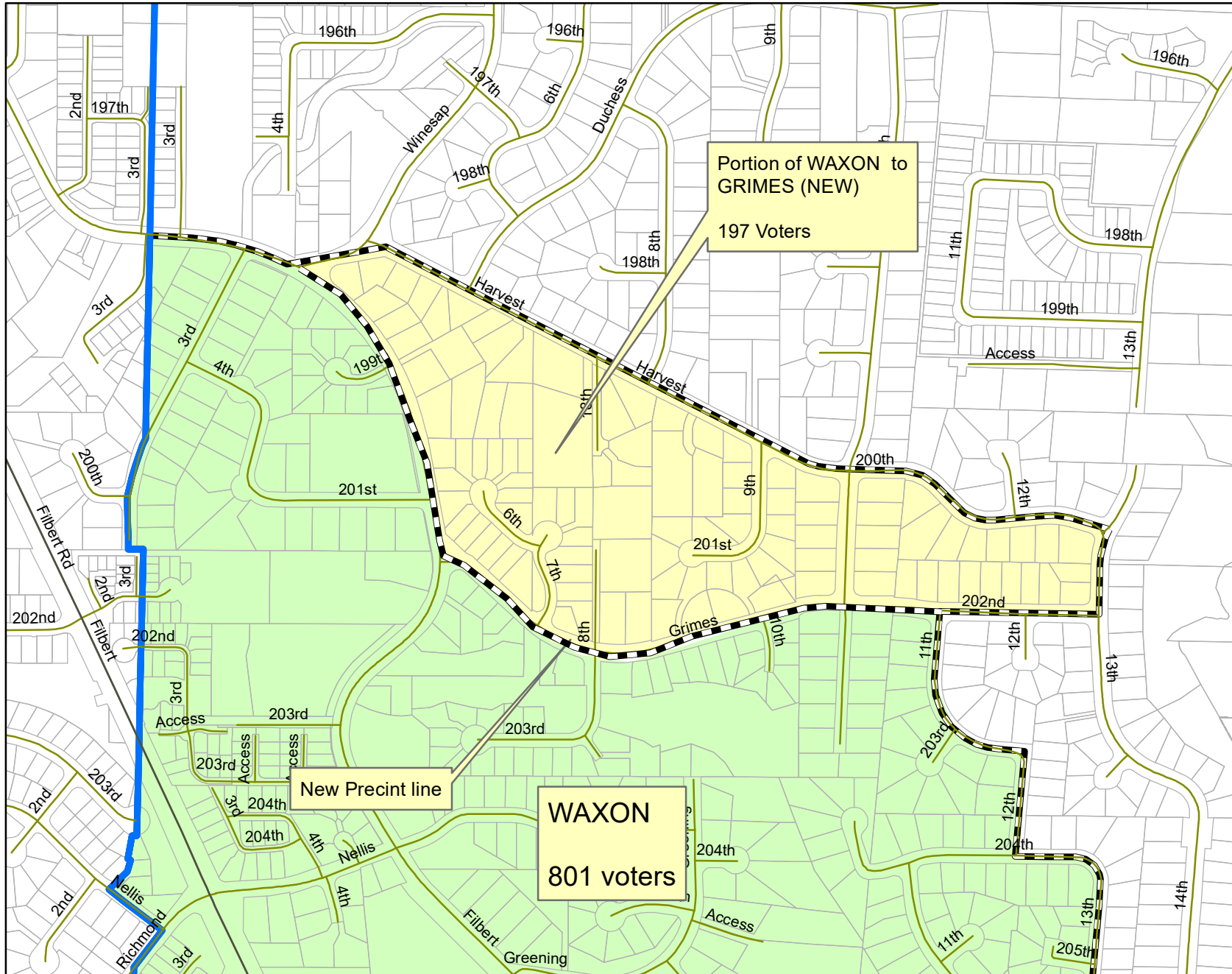
### Legend

- Major Roads
- Streets
- Congressional District
- Legislative District
- Council District



# WAXON to (new) GRIMES to reduce voter count

( County Council District 4 )



- Legend**
- Major Roads
  - Streets
  - Congressional District
  - Legislative District
  - Council District
  - Justice Court District



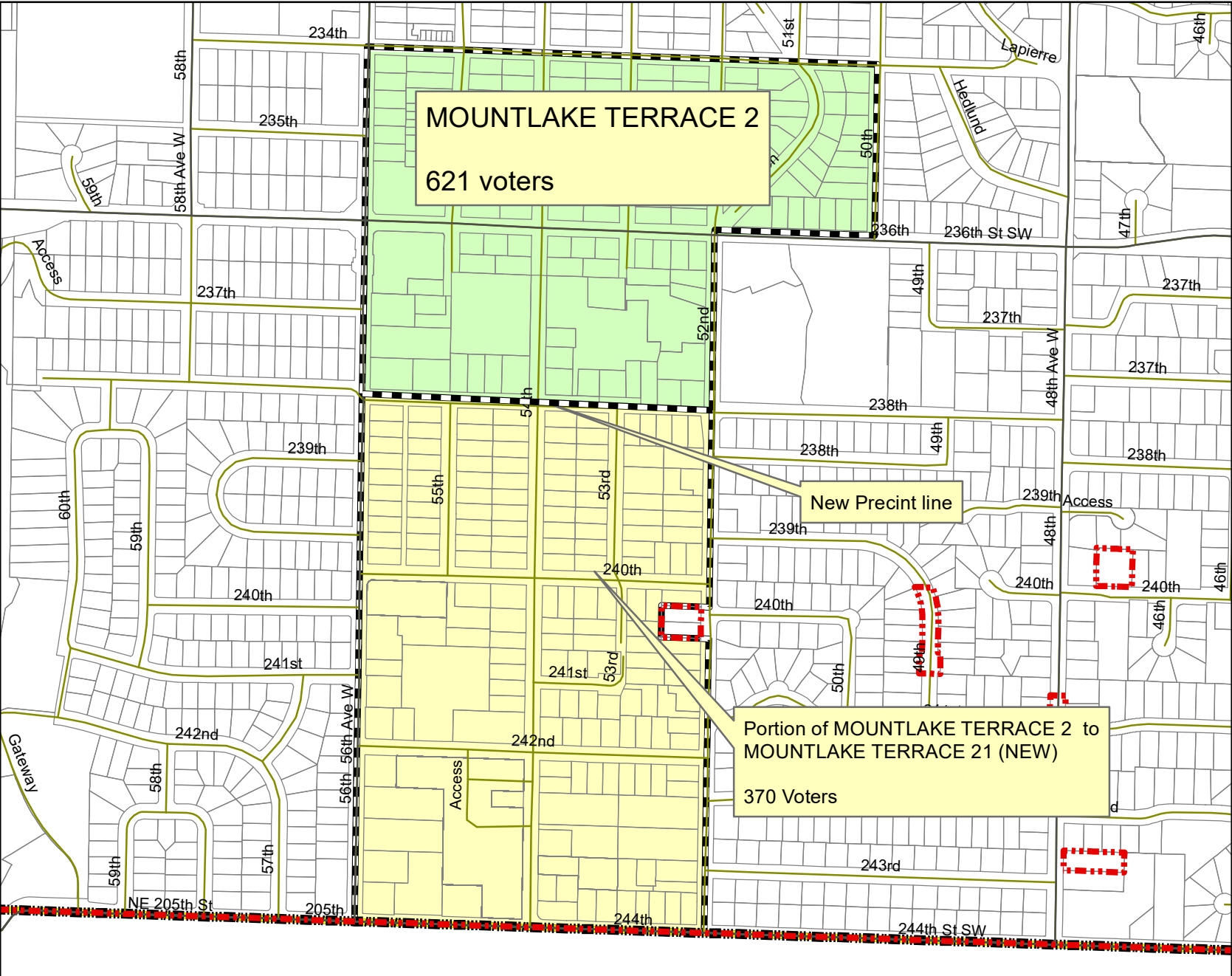
  
**Snohomish County Elections**  
A Division of the Auditor's Office

**33**

Map #

# MLT 2 to (new) MLT 21 to reduce voter count

( County Council District 4 )



- Legend**
- Major Roads
  - Streets
  - Congressional District
  - Legislative District
  - Council District



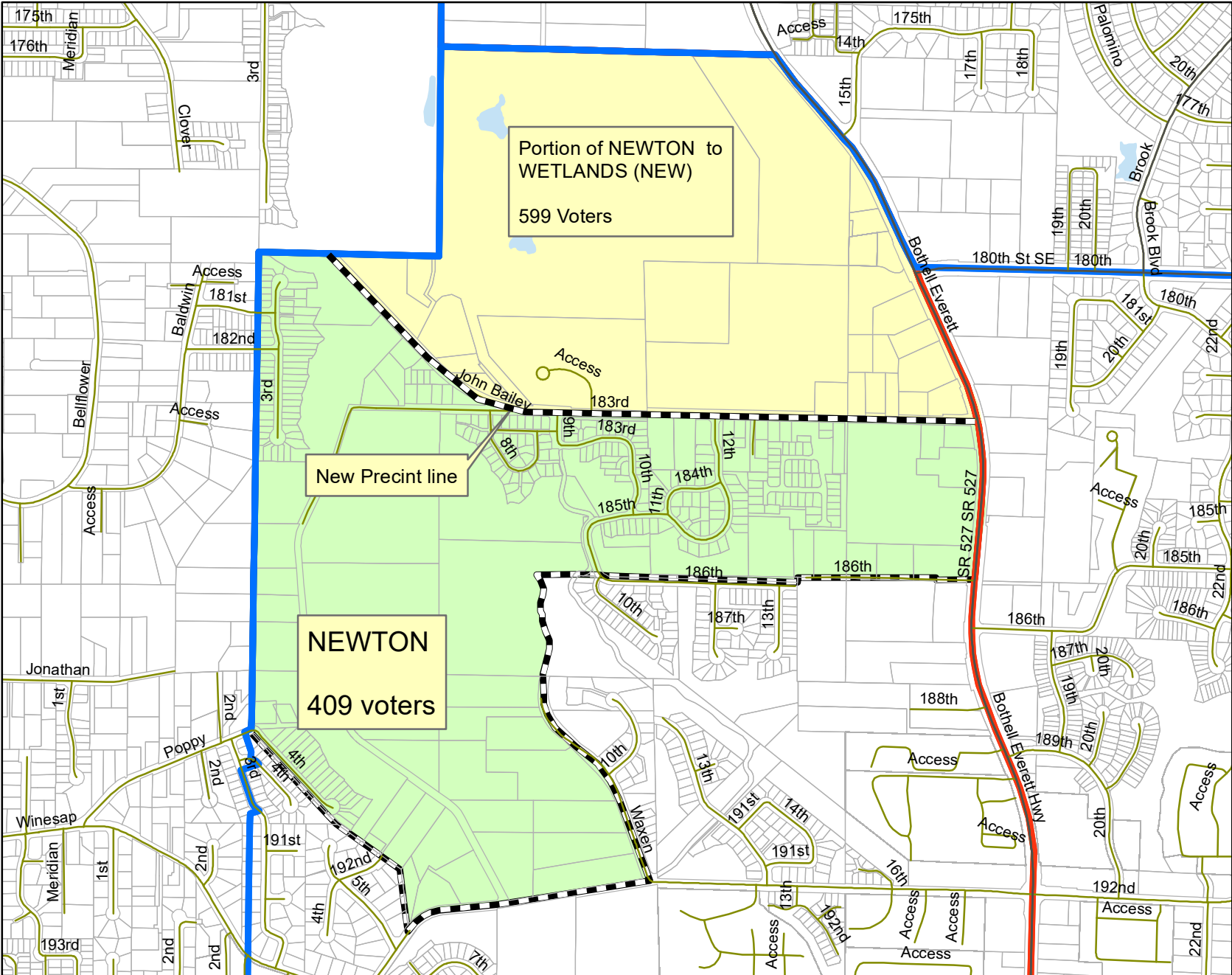
  
**Snohomish County Elections**  
A Division of the Auditor's Office

**34**

Map #

# NEWTON to (new) WETLANDS to reduce voter count

( County Council District 4 )



- Legend**
- Major Roads
  - Streets
  - Congressional District
  - Legislative District
  - Council District
  - Justice Court District



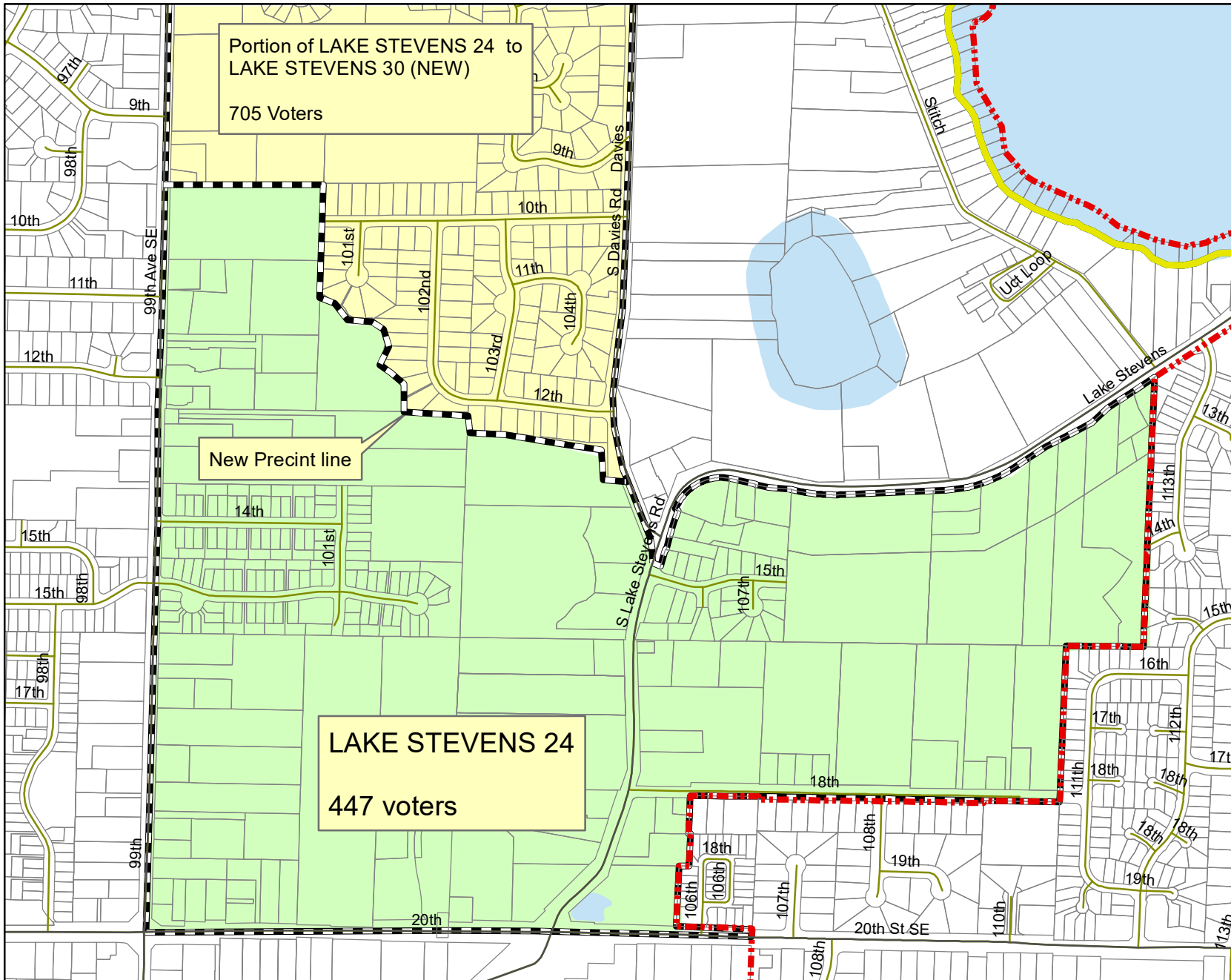
**Snohomish County Elections**  
A Division of the Auditor's Office

35

Map #

# LKS 24 to (new) LKS 30 to reduce voter count

( County Council District 5)



### Legend

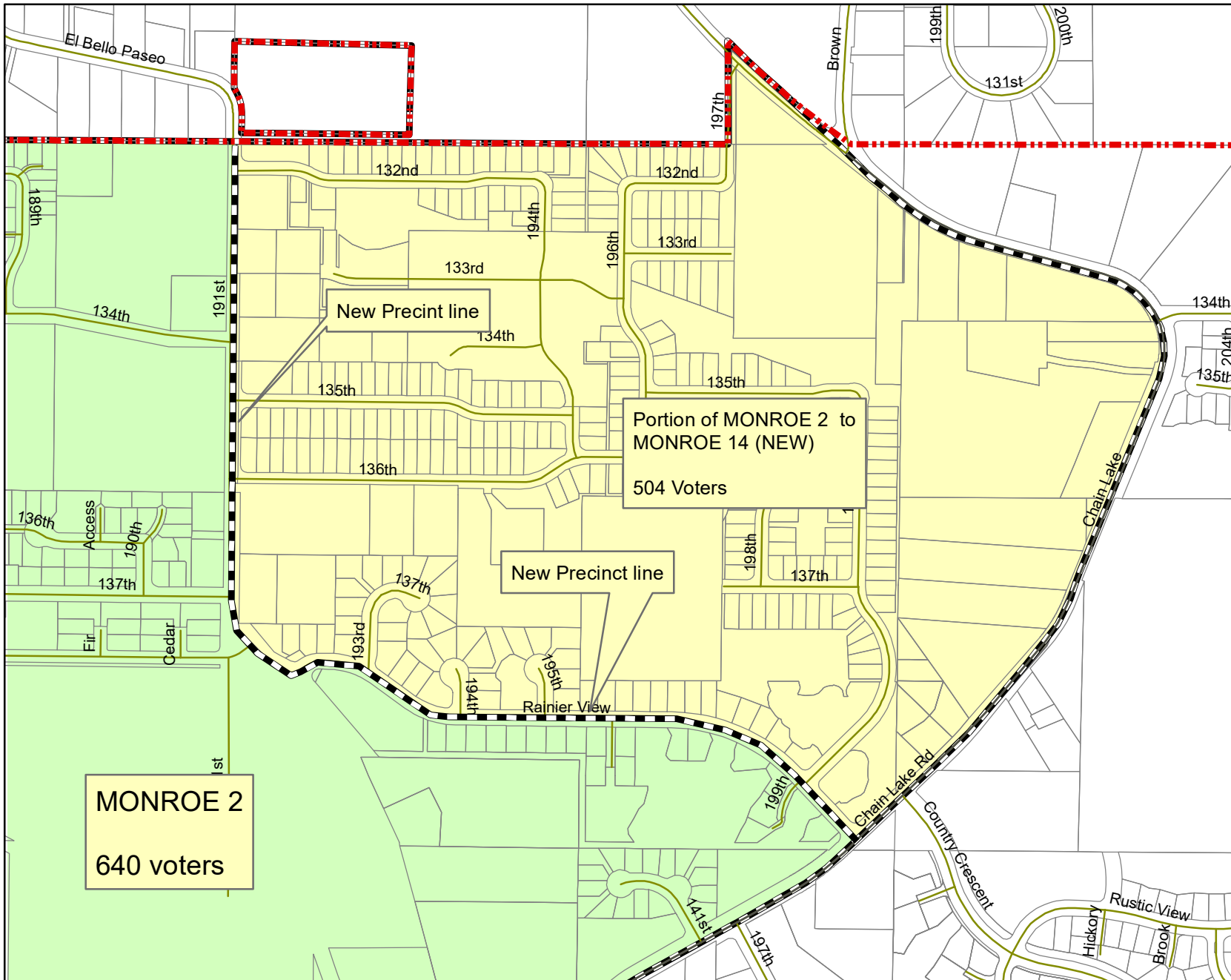
- Major Roads
- Streets
- Congressional District
- Legislative District
- Council District
- Justice Court District





# MONROE 2 to (new) MONROE 14 to reduce voter count

( County Council District 5)



### Legend

- Major Roads
- Streets
- Congressional District
- Legislative District
- Council District
- Justice Court District



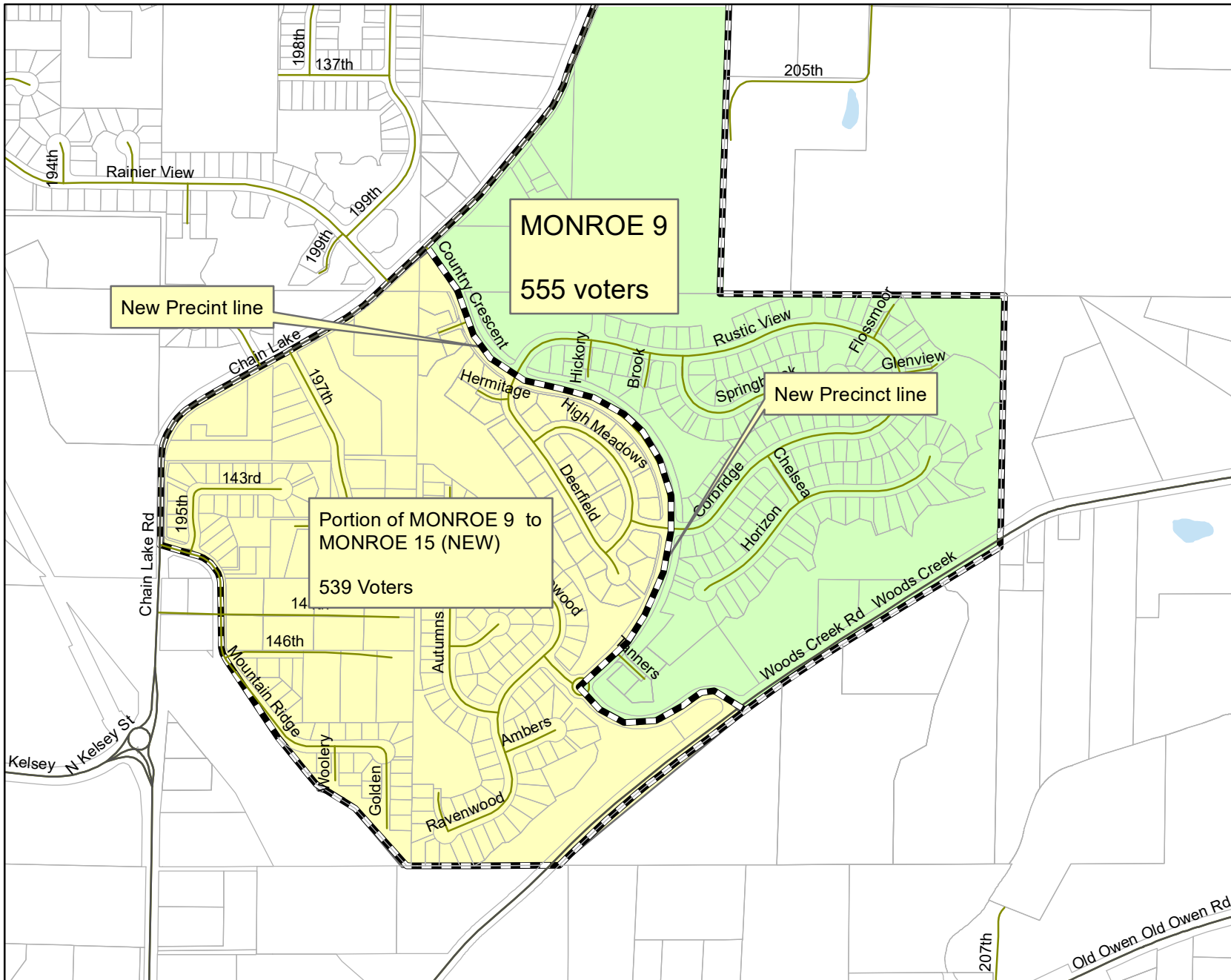
Snohomish County Elections  
A Division of the Auditor's Office



Map #

# MONROE 9 to (new) MONROE 15 to reduce voter count

( County Council District 5)



### Legend

- Major Roads
- Streets
- Congressional District
- Legislative District
- Council District
- Justice Court District



# JORDAN to (new) EVERGREEN VIEW to reduce voter count

( County Council District 5)



### Legend

- Major Roads
- Streets
- ▭ Congressional District
- ▭ Legislative District
- ▭ Council District
- ▭ Justice Court District



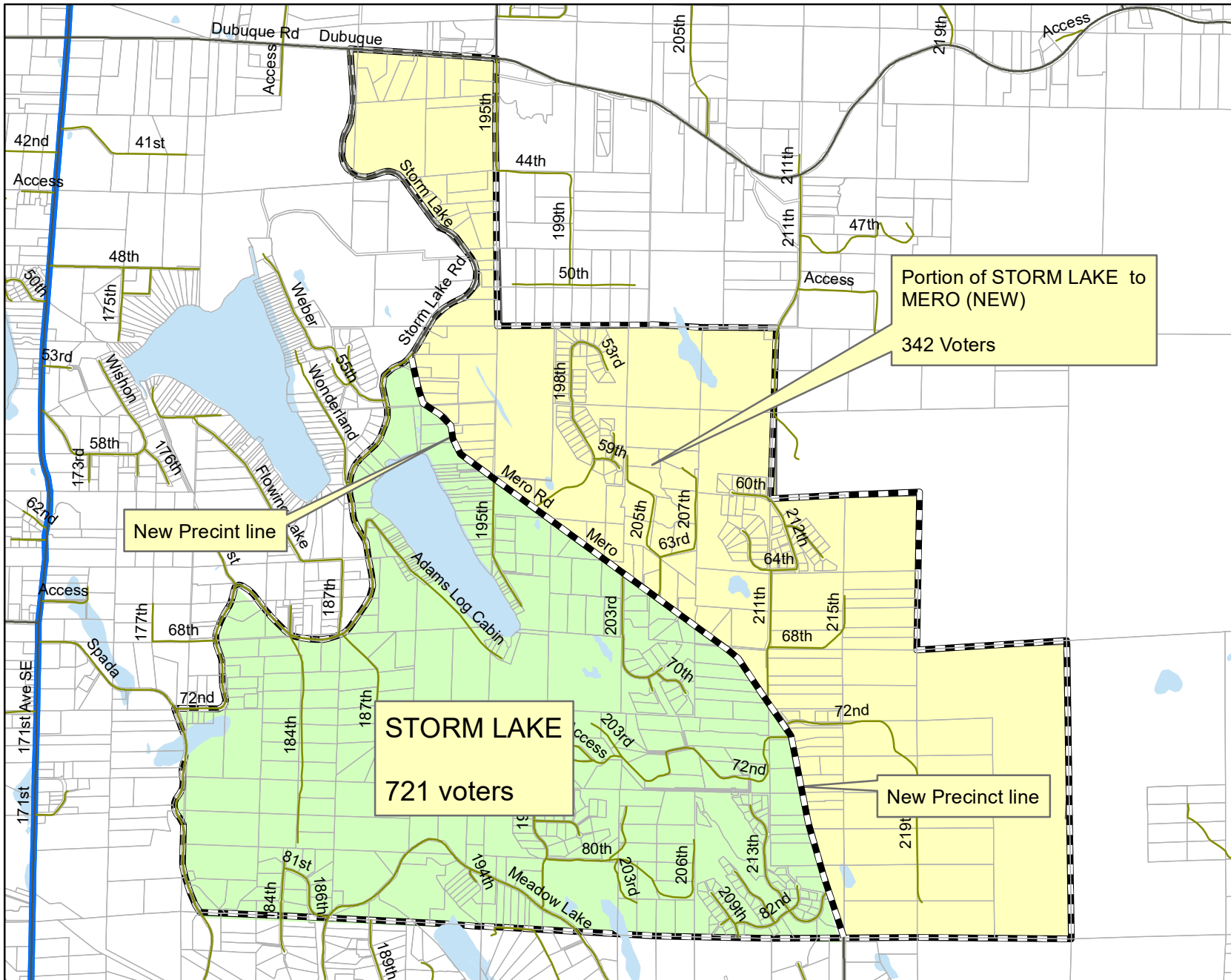
**Snohomish County Elections**  
A Division of the Auditor's Office

39

Map #

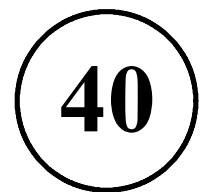
# STORM LAKE to (new) MERO to reduce voter count

( County Council District 5)



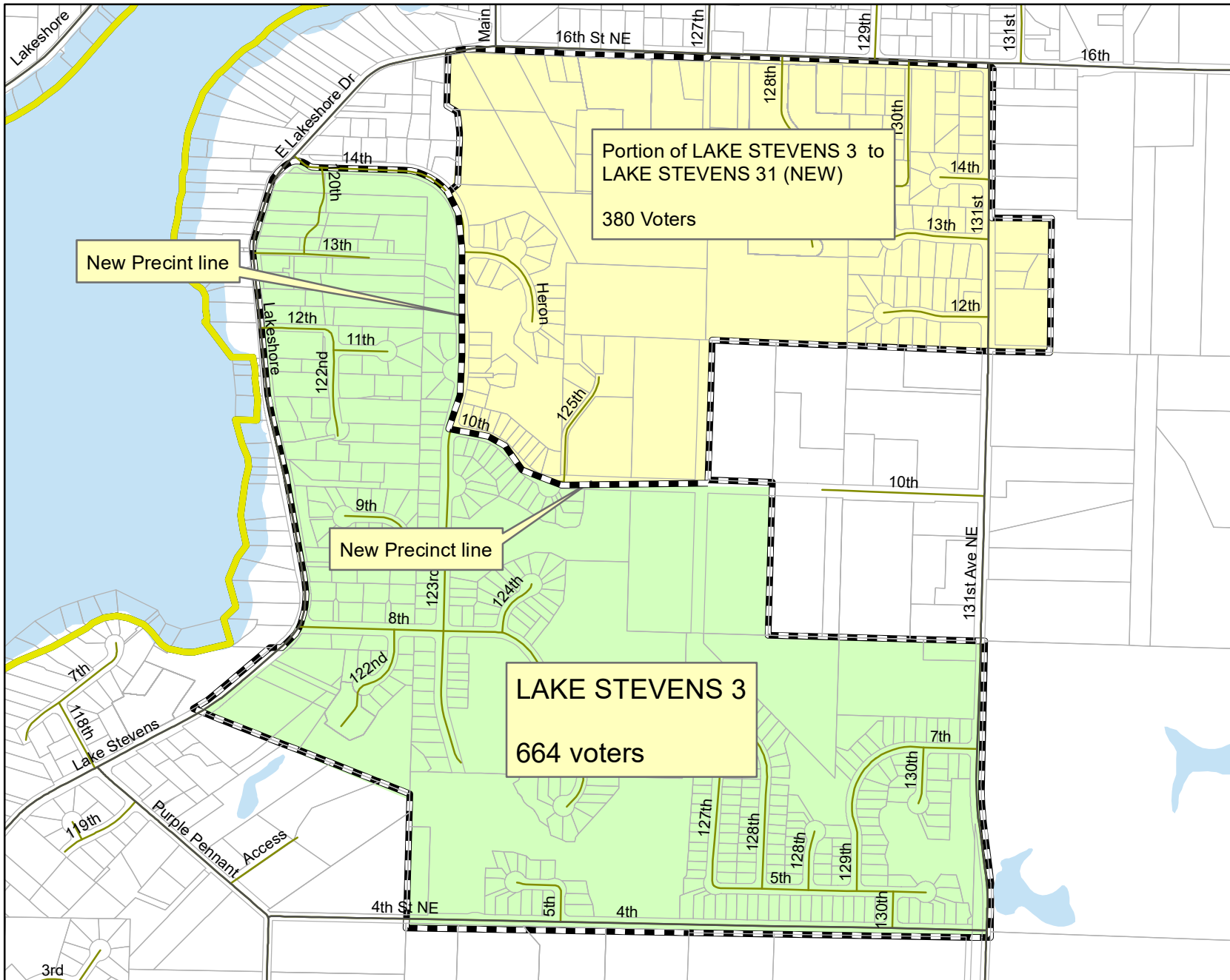
### Legend

- Major Roads
- Streets
- Congressional District
- Legislative District
- Council District
- Justice Court District



# LST 3 to (new) LST 31 to reduce voter count

( County Council District 5)



## Legend

- Major Roads
- Streets
- Congressional District
- Legislative District
- Council District
- Justice Court District



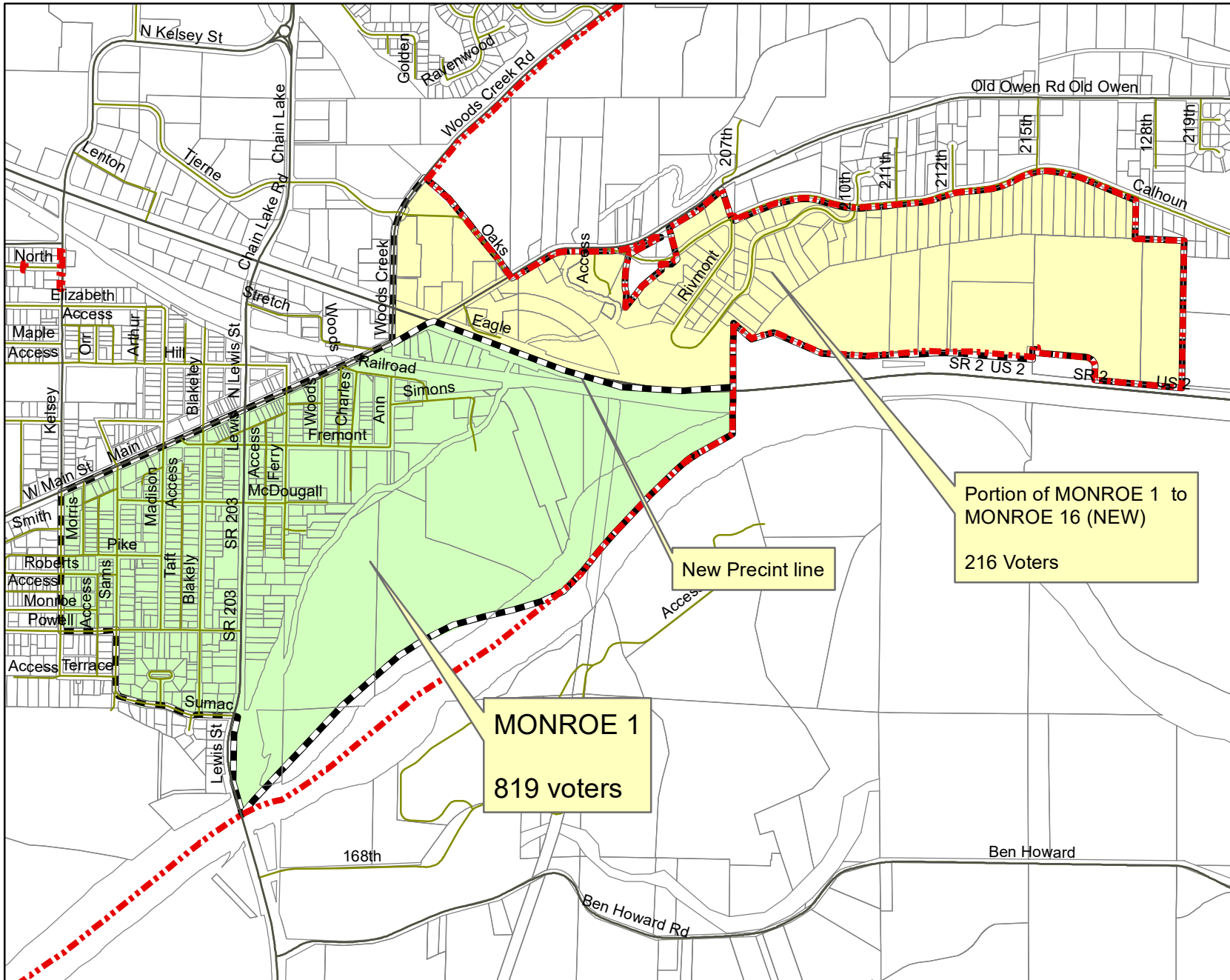
Snohomish County Elections  
A Division of the Auditor's Office



Map #

# MONROE 1 to (new) MONROE 16 to reduce voter count

( County Council District 5)



**Legend**

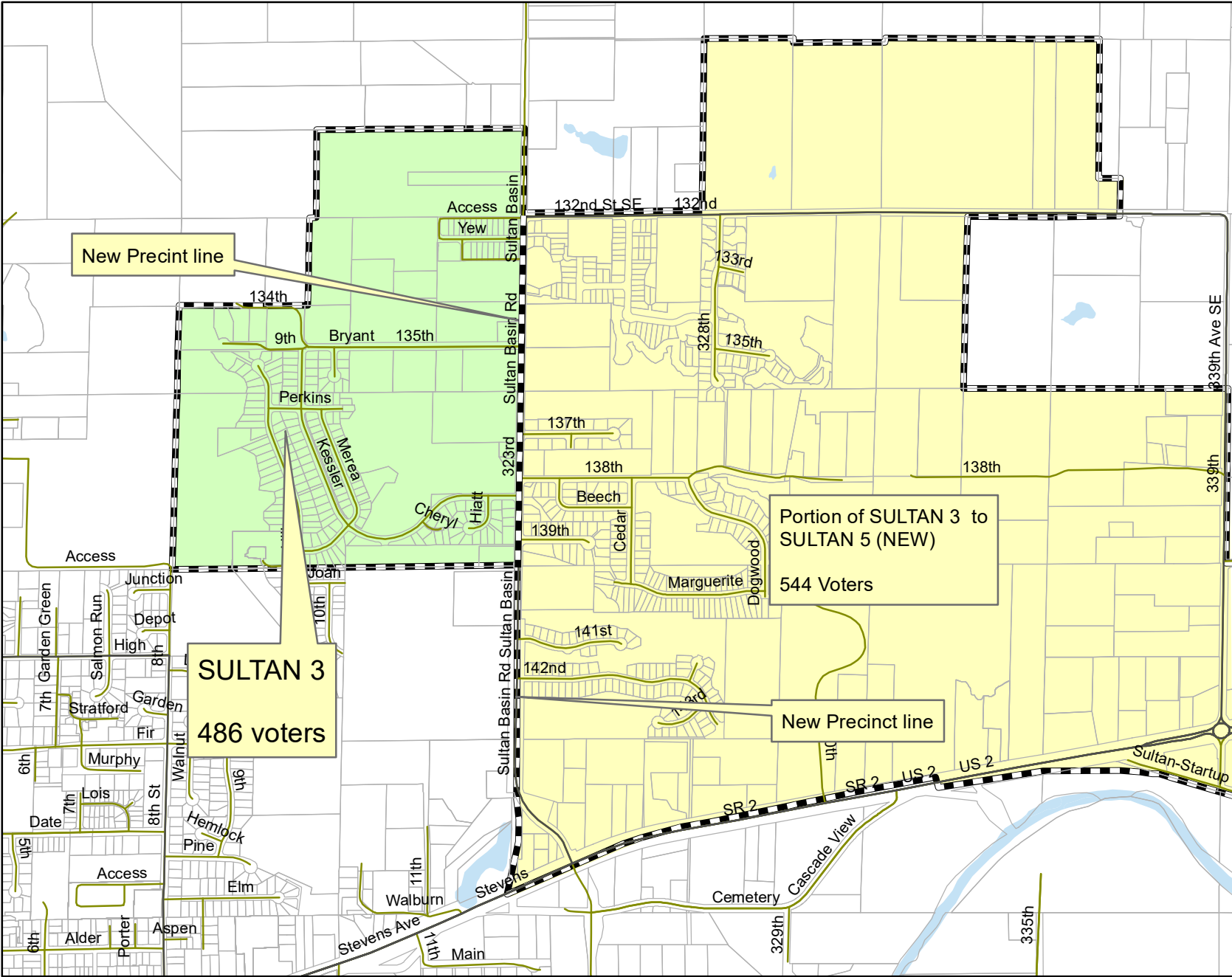
- Major Roads
- Streets
- Congressional District
- Legislative District
- Council District
- Justice Court District

**Snohomish County Elections**  
A Division of the Auditor's Office

**42**  
Map #

# SULTAN 3 to (new) SULTAN 5 to reduce voter count

( County Council District 5 )



- Legend**
- Major Roads
  - Streets
  - ▭ Congressional District
  - ▭ Legislative District
  - ▭ Council District
  - ▭ Justice Court District



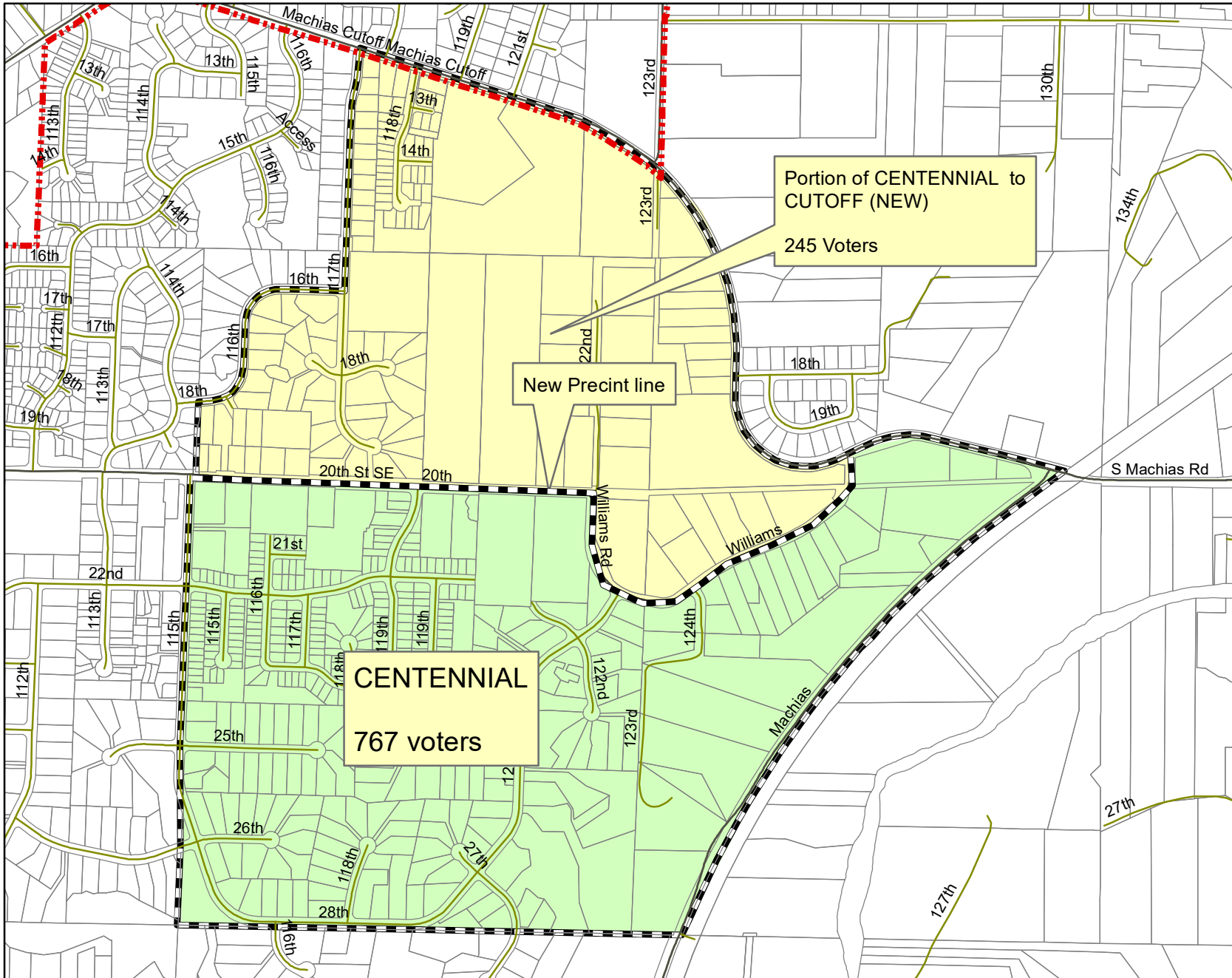
**Snohomish County Elections**  
A Division of the Auditor's Office

**43**

Map #

# CENTENNIAL to (new) CUTOFF to reduce voter count

( County Council District 5)



### Legend

- Major Roads
- Streets
- ▭ Congressional District
- ▭ Legislative District
- ▭ Council District
- ▭ Justice Court District

