



CO00046722

SNOHOMISH COUNTY COUNCIL
SNOHOMISH COUNTY, WASHINGTON

ORDINANCE NO. 12 - 016

ADOPTING CHANGES IN VOTING PRECINCTS PURSUANT TO
RCW 29A.16.040, RCW 29A.16.050 AND CHAPTER 2.47 SCC; AMENDING
CHAPTER 2.47 SNOHOMISH COUNTY CODE

WHEREAS, SCC 2.47.040(1) provides that following each federal decennial census the County Auditor shall propose and submit to the County Council for adoption revisions to the voting precincts necessary to implement boundary changes resulting from redistricting and that such revisions must be submitted to the County Council for adoption by ordinance no later than May 1 of each year; and

WHEREAS, SCC 2.47.040(2) provides that the County Auditor may temporarily adjust precinct boundaries to maintain conformance with applicable state laws, and that such revisions to voting precincts must be submitted to the County Council for adoption by ordinance no later than May 1 of each year; and

WHEREAS, Exhibit A attached hereto sets forth the precinct changes proposed and/or made by the Auditor since June 1, 2011, including those required by boundary line changes and those temporarily adjusted to maintain conformance with applicable state law, resulting in the creation of 5 new voting precincts for a total of 756 voting precincts in Snohomish County as of April 27, 2012. Exhibit A details 4 changes to precincts due to city annexations, 51 changes to precincts due to boundary line changes and 1 administrative change to eliminate a small precinct;

NOW, THEREFORE, BE IT ORDAINED:

Section 1. The Council finds that pursuant to the authority of SCC 2.47.040(2), the Auditor has made those adjustments to precinct boundaries since June 1, 2011 that are set forth in Exhibit A attached hereto and incorporated herein by this reference.

Section 2. Snohomish County Code Section 2.47.030, last amended by Ordinance 11-012 on April 20, 2011, is amended to read:

2.47.030 Precincts adopted.

(1) The adopted voting precinct boundaries for the county are those set forth in the precinct map books maintained on file with the clerk of the council and the Snohomish county auditor's office, subject to revision from time to time in accordance with SCC 2.47.040.

(2) To implement boundary changes resulting from redistricting following the federal decennial census and to implement changes that are necessary to maintain conformance with applicable laws in accordance with SCC 2.47.040, the precinct boundaries adopted by subsection (1) are revised cumulatively as set forth in the following documents:

- (a) Exhibit A attached to Ordinance 02-016.
- (b) Exhibit A attached to Ordinance 03-046.
- (c) Exhibit A attached to Ordinance 04-054.
- (d) Exhibit A attached to Ordinance 05-037.
- (e) Exhibit A attached to Ordinance 06-035.
- (f) Exhibit A attached to Ordinance 07-028.
- (g) Exhibit A attached to Ordinance 08-061.
- (h) Exhibit A attached to Ordinance 09-021.
- (i) Exhibit A attached to Ordinance 10-015.
- (j) Exhibit A attached to Ordinance 11-012.
- (k) Exhibit A attached to Ordinance 12-016


Copies of these documents are on file with the clerk of the council and the Snohomish county auditor's office.

PASSED this 4th day of April, 2012.

SNOHOMISH COUNTY COUNCIL
Snohomish County, Washington


Chairperson

ATTEST:



Asst. Clerk of the Council

- (x) APPROVED
- () EMERGENCY
- () VETOED

DATE: 4/12/12


County Executive

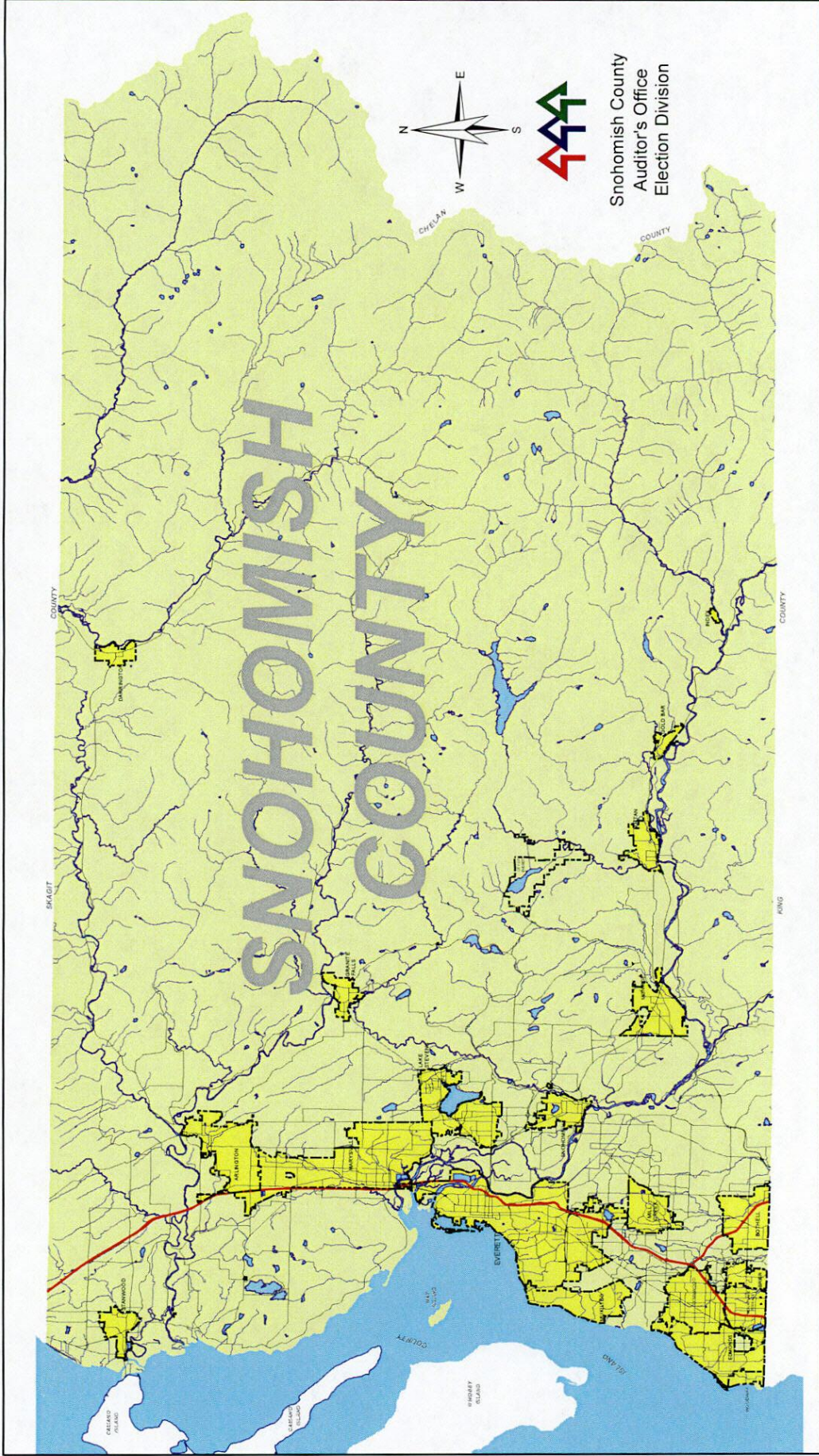
ATTEST:


JON W. RUDICIL

Approved as to form only:

 3/13/12
Deputy Prosecuting Attorney

PRECINCT CHANGES 2012



**Snohomish County Auditor
Carolyn Weikel**

Statistics For 2012 Precinct Adjustments

City precincts changed due to annexations	4
Changes due to congressional, legislative, council boundary line changes	51
Changes due to administrative need	<u>1</u>
Total number of changes	56
New precincts created (not including no registered voters (NRV) precincts)	5
Precincts dissolved	0
Last year's number of precincts	<u>751</u>
New total number of precincts	756

CONGRESSIONAL DISTRICT PRECINCT COUNT

<u>DISTRICTS</u>	<u>5/1/2011</u>	<u>4/27/2012</u>	<u>Estimated Voters</u>
CONGRESSIONAL DISTRICT #1	374	289	148,300
CONGRESSIONAL DISTRICT #2	377	409	211,600
CONGRESSIONAL DISTRICT #7	<u>0</u>	<u>58</u>	<u>29,750</u>
Totals	751	756	389,650

LEGISLATIVE DISTRICT PRECINCT COUNT

<u>DISTRICTS</u>	<u>5/1/2011</u>	<u>4/27/2012</u>	<u>Estimated Voters</u>
LEGISLATIVE DISTRICT #1	124	104	56,600
LEGISLATIVE DISTRICT #10	43	35	17,900
LEGISLATIVE DISTRICT #21	128	131	71,750
LEGISLATIVE DISTRICT #32	27	71	34,600
LEGISLATIVE DISTRICT #38	123	137	69,200
LEGISLATIVE DISTRICT #39	127	121	59,250
LEGISLATIVE DISTRICT #44	<u>179</u>	<u>157</u>	<u>80,350</u>
Total	751	756	389,650

COUNTY COUNCIL DISTRICT PRECINCT COUNT

<u>DISTRICTS</u>	<u>5/1/2011</u>	<u>4/27/2012</u>	<u>Estimated Voters</u>
COUNCIL DISTRICT #1	163	159	82,150
COUNCIL DISTRICT #2	129	141	69,850
COUNCIL DISTRICT #3	138	141	74,300
COUNCIL DISTRICT #4	159	149	80,150
COUNCIL DISTRICT #5	<u>162</u>	<u>166</u>	<u>83,200</u>
Totals	751	756	389,650

CRITERIA FOR ADJUSTING PRECINCT BOUNDARIES

To identify issues pertaining to precinct boundaries and the functional areas which might be impacted by the population, portions, descriptions and number of voting precincts, various factors have been reviewed. These include:

1. Boundary limitations
Legal requirements mandated by various RCW's require that precinct boundaries do not cross Congressional, Legislative, Judicial, County Council or Municipal boundaries. These limitations might 'force' the creation of some precincts well below the target size.
2. Number of registered voters
The total number of registered voters per precinct shall not exceed the limit of 1,000 as set by the Snohomish County Council in SCC 2.47 (amended 2012).
3. Precincts with school district splits
Since School Districts are one of the most active districts having elections within the county, precincts with multiple school districts will be kept to an absolute minimum.
4. Growth potential of area
Growth potential is based on factors such as areas being within Urban Growth Areas and land parcel availability.
Growth potential will be a factor in determining how close to the target size each precinct should be.
5. Precincts with multiple district splits
Areas with a large number of portions will be reviewed as to the possibility of reducing district splits within precinct boundaries.
6. Discontinuous precinct portions
Due to city annexations, various precincts have developed parts that are no longer contiguous with the main area of that precinct. These "islands" will be studied for possible merger into adjacent precincts.
7. Use of Census Boundary Standards
In all cases of boundary changes, Census Boundary Standards will be used where possible to designate new precinct lines.

MAP #	PRECINCT NAME	VOTERS BEFORE	TRANSFERRED	VOTERS AFTER	COMMENT
CITY ANNEXATIONS					
1	From Fairview	506	-24	482	Annex Ord. #022/2010 (Monroe)
	To Monroe 2	637	24	661	
2	From Edgecomb	459	0	459	Annex Ord. # 2011-017 (Hilltop Sports)
	To Arlington 13	580	0	580	
2	From Pilot	653	-1	652	Annex Ord. # 2011-016 (Thompson)
	To Arlington 13	580	1	581	
3	From NRV Snohomish River	0	0	0	Annex Ord. # 3227-11 (Marshland)
	To (new precinct) NRV Everett 96	0	0	0	

ADMINISTRATIVE CHANGES - COUNCIL DISTRICT CHANGES

4,5	From Coho	495	0	495	Council Boundary Change
	To (new precinct) NRV Slough	0	0	0	
6	From Lind (portion)	751	-9	742	Council Boundary Change
	To Hampton	670	9	679	

ADMINISTRATIVE CHANGES - CONGRESSIONAL DISTRICT CHANGES

7	From Glen Acres	8	0	8	Congressional Boundary Change
	To (new precinct) NRV Parkway	0	0	0	
8	From Glenbar	547	-9	538	Congressional Boundary Change
	To North Creek	616	9	625	

MAP #	PRECINCT NAME	VOTERS BEFORE	TRANSFERRED	VOTERS AFTER	COMMENT
-------	---------------	---------------	-------------	--------------	---------

ADMINISTRATIVE CHANGES - CONGRESSIONAL DISTRICT CHANGES (continued)

9	From Kackman	798	-198	600	Congressional Boundary Change
	To Boulder	389	198	587	
10	From Pilot	581	-61	520	Congressional Boundary Change
	To Edgcomb	459	61	520	
11	From Portage	202	0	202	Congressional Boundary Change
	To (new precinct) NRV Ramp	0	0	0	

ADMINISTRATIVE CHANGES - LEGISLATIVE DISTRICT CHANGES

12	From Aldercrest	409	-265	144	Legislative Boundary Change
	To South Alderwood	570	265	835	
13	From Alicia	716	-157	559	Legislative Boundary Change
	To Pacific	365	157	522	
13	From Pacific	522	-146	376	
	To Alicia	559	146	705	
14	From Armstrong	477	-27	450	Legislative Boundary Change
	To Portage	202	27	229	
15	From Amot	492	-16	476	Legislative Boundary Change
	To Boulder	587	16	603	
	From Cathcart	442	0	442	Legislative Boundary Change
	To Park Place	221	0	221	
16	To High Bridge	728	0	728	

MAP # PRECINCT NAME VOTERS BEFORE TRANSFERRED VOTERS AFTER COMMENT

ADMINISTRATIVE CHANGES - LEGISLATIVE DISTRICT CHANGES (continued)

17	From Crawford To Hilltop	345 593	-178 178	167 771	Legislative Boundary Change
18	From Dumas To Royal	622 749	-62 62	560 811	Legislative Boundary Change
19	From Edmonds 14 To Edmonds 31	528 639	-19 19	509 658	Legislative Boundary Change
20	From Edmonds 25 To Edmonds 17	476 435	-238 238	238 673	Legislative Boundary Change
20	From Edmonds 17 To Edmonds 25	637 238	-165 165	472 403	Legislative Boundary Change
21	From Edmonds 27 To Edmonds 13	569 577	-187 187	382 764	Legislative Boundary Change
22	From Everett 49 (new precinct) NRV Everett To BNRR	587 0	0 0	587 0	Legislative Boundary Change
23	From Everett 66 To Everett 59	782 568	-14 14	768 582	Legislative Boundary Change
24	From Filbert To Waxon	724 805	0 0	724 805	Legislative Boundary Change
25	From Firgrove To (new precinct) Chatham	625 0	-205 205	420 205	Legislative Boundary Change

MAP # PRECINCT NAME VOTERS BEFORE TRANSFERRED VOTERS AFTER COMMENT

ADMINISTRATIVE CHANGES - LEGISLATIVE DISTRICT CHANGES (continued)

26	From Huckleberry	287	0	287	Legislative Boundary Change
	From Armstrong	450	0	450	
	To Bryant	214	0	214	
27	From Keeler	810	-360	450	Legislative Boundary Change
	To (new precinct) Ridgely	0	360	360	
28	From Wenberg	725	-400	325	Legislative Boundary Change
	To Lake Goodwin	671	400	1071	
28	From Lake Goodwin	1071	-252	819	Legislative Boundary Change
	To Wenberg	325	252	577	
29	From Lakewood	649	-42	607	Legislative Boundary Change
	To Straus	674	42	716	
30	From Lantern	642	-67	575	Legislative Boundary Change
	To (new precinct) Sylvan	0	67	67	
	From Lost Lake	630	-354	276	Legislative Boundary Change
	To High Bridge	728	39	767	
31	To (new precinct) Richland	0	315	315	
	From Lynwood 34	454	-137	317	Legislative Boundary Change
	To Lynwood 20	478	133	611	
32	To Lynwood 30	621	4	625	
	From Lynwood 20	611	0	611	Legislative Boundary Change
	To Lynwood 34	317	0	317	

MAP # PRECINCT NAME VOTERS BEFORE TRANSFERRED VOTERS AFTER COMMENT

ADMINISTRATIVE CHANGES - LEGISLATIVE DISTRICT CHANGES (continued)

33	From	Marysville 2	360	-28	332	Legislative Boundary Change
	To	Marysville 16	712	28	740	
34	From	Marysville 20	824	-148	676	Legislative Boundary Change
	To	Marysville 21	532	148	680	
35	From	Marysville 32	498	0	498	Legislative Boundary Change
	To	Marysville 52	582	0	582	
36	From	Marysville 41	679	-200	479	Legislative Boundary Change
	To	Marysville 44	761	35	796	
	To	Marysville 54	563	165	728	
37	From	Marysville 42	638	-100	538	Legislative Boundary Change
	To	Marysville 44	796	100	896	
38	From	Marysville 51	560	-152	408	Legislative Boundary Change
	To	Marysville 52	582	152	734	
39	From	Meadow	524	-26	498	Legislative Boundary Change
	To	(new precinct) Pilchuck River	0	26	26	
40	From	Mill Creek 7	56	0	56	Legislative Boundary Change
	To	(new precinct) NRV Mill Creek	0	0	0	
41	From	Mountlake Terrace 1	646	-95	551	Legislative Boundary Change
	To	Mountlake Terrace 10	651	95	746	
42	From	Oso	553	-158	395	Legislative Boundary Change
	To	Boulder	603	158	761	

MAP #	PRECINCT NAME	VOTERS BEFORE	TRANSFERRED	VOTERS AFTER	COMMENT
-------	---------------	---------------	-------------	--------------	---------

ADMINISTRATIVE CHANGES - LEGISLATIVE DISTRICT CHANGES (continued)

43	From Poplar	433	-62	371	Legislative Boundary Change
	To Larch	479	62	541	

44	From Poppy	411	0	411	Legislative Boundary Change
	To Meridian	715	0	715	

44	From Meridian	715	0	715	Legislative Boundary Change
	To Poppy	411	0	411	

45	From Ridgeway	394	-17	377	Legislative Boundary Change
	To (new precinct) Pilcuck River	26	17	43	(see map 39)

46	From Shorts	679	-3	676	Legislative Boundary Change
	To South Snohomish	372	3	375	

47	From Timber	12	-7	5	Legislative Boundary Change
	To Packwood	310	7	317	

48	From Trafton	590	-132	458	Legislative Boundary Change
	To Boulder	761	132	893	

49	From Tronson	655	-216	439	Legislative Boundary Change
	To Mc Farland	361	216	577	

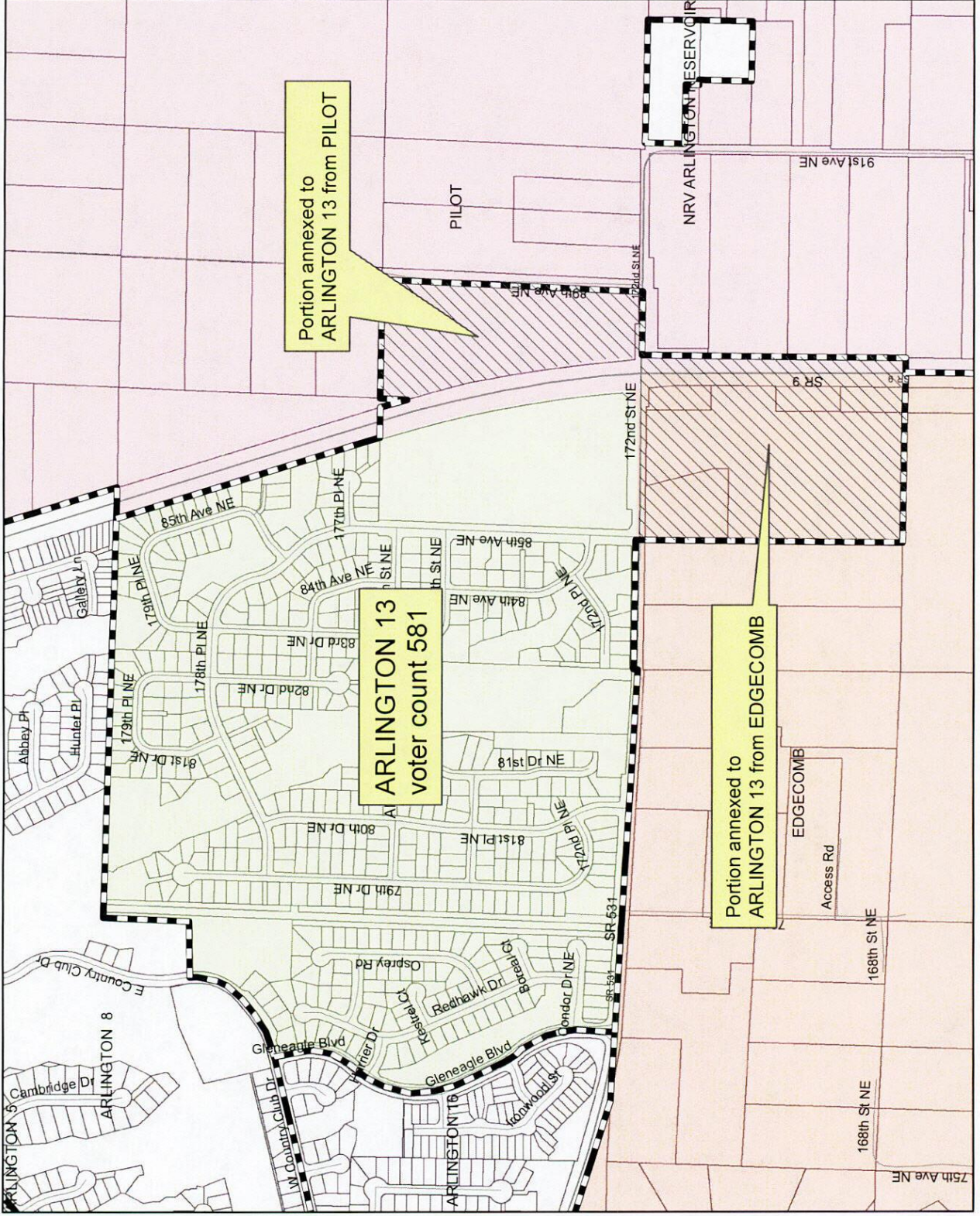
50	From Willow	519	-37	482	Legislative Boundary Change
	To Lake Goodwin	819	37	856	

ADMINISTRATIVE CHANGES - ELIMINATE PRECINCT ISLAND

51	From Everett 58	90	-6	84	Elimination of precinct Island
	To Everett 59	582	6	588	

Arlington 13 City annexation

Precinct Name:



- Legend**
- Precinct
 - Parcels
 - PRECINCT_NAME**
 - ARLINGTON 13
 - EDGEComb
 - PILOT
 - City Boundary



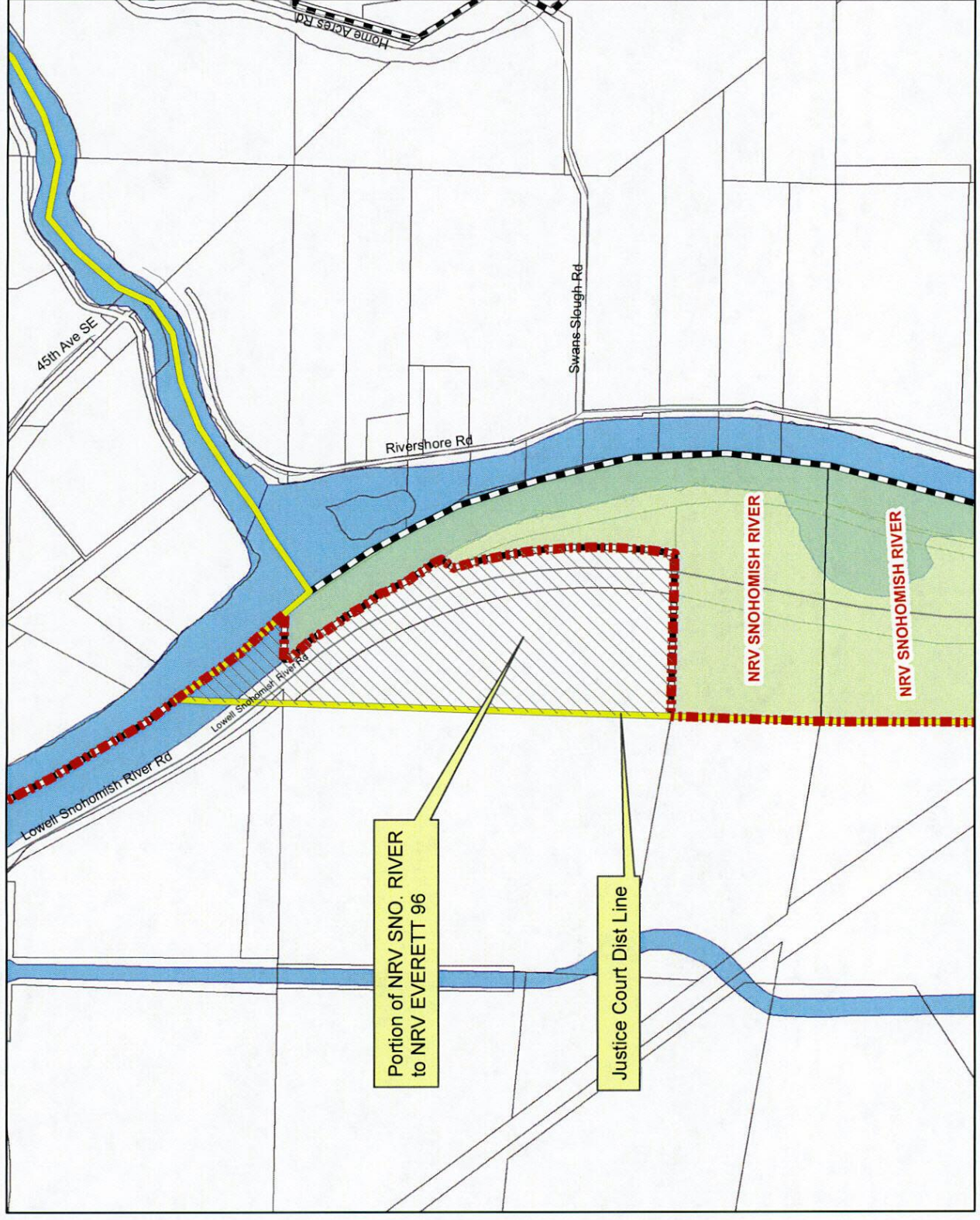
Snohomish County
Auditor's Office
Election Division



Map #

Precinct Name:

NRV Everett 96 City annexation



- Legend**
- Precinct
 - Parcels
 - courtist
 - Precinct Boundary
 - City Boundary



Snohomish County
Auditor's Office
Election Division

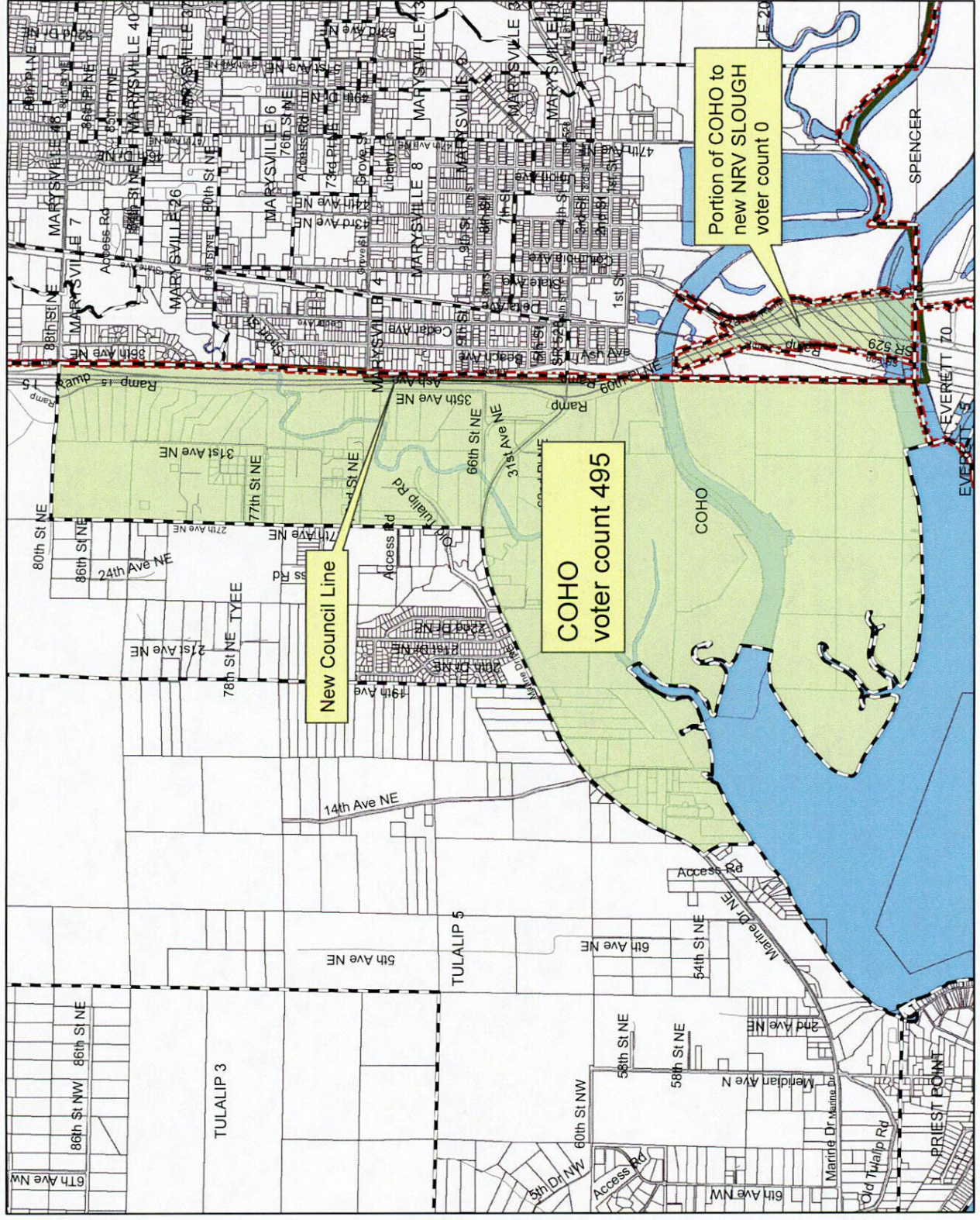
03

Map #

Coho

Council line change

Precinct Name:



- Legend
- voteprecinct arc
- Parcels
- 2012 Council District
- PRECINCT_NAME
- COHO
- City Boundary



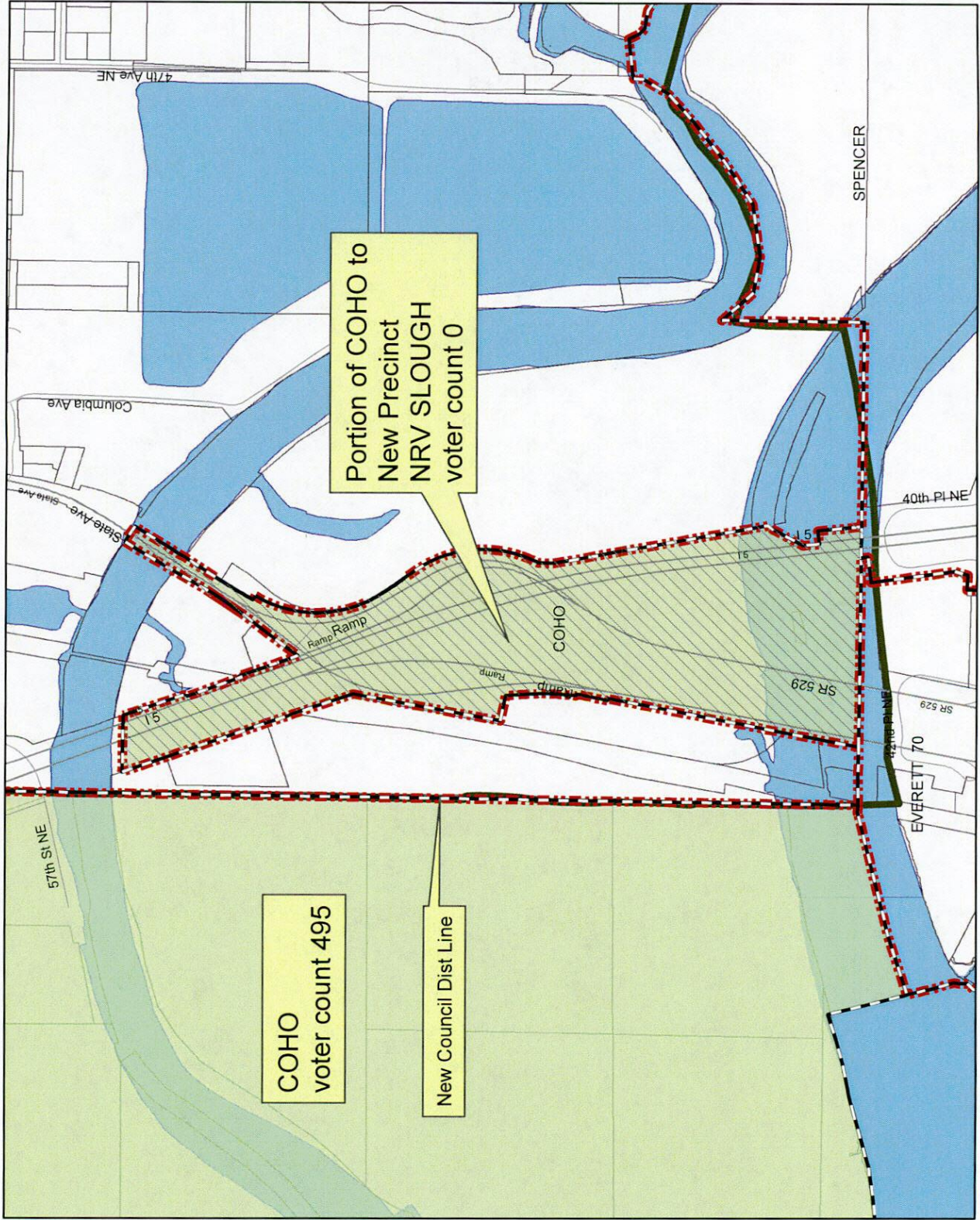
Snohomish County
Auditor's Office
Election Division

04

Map #

NRV Slough Council line change

Precinct Name:



COHO
voter count 495

New Council Dist Line

Portion of COHO to
New Precinct
NRV SLOUGH
voter count 0

- Legend**
- Precinct
 - ▭ Parcels
 - ▭ 2012 Council District
 - ▭ PRECINCT_NAME
 - ▭ COHO
 - ▭ City Boundary



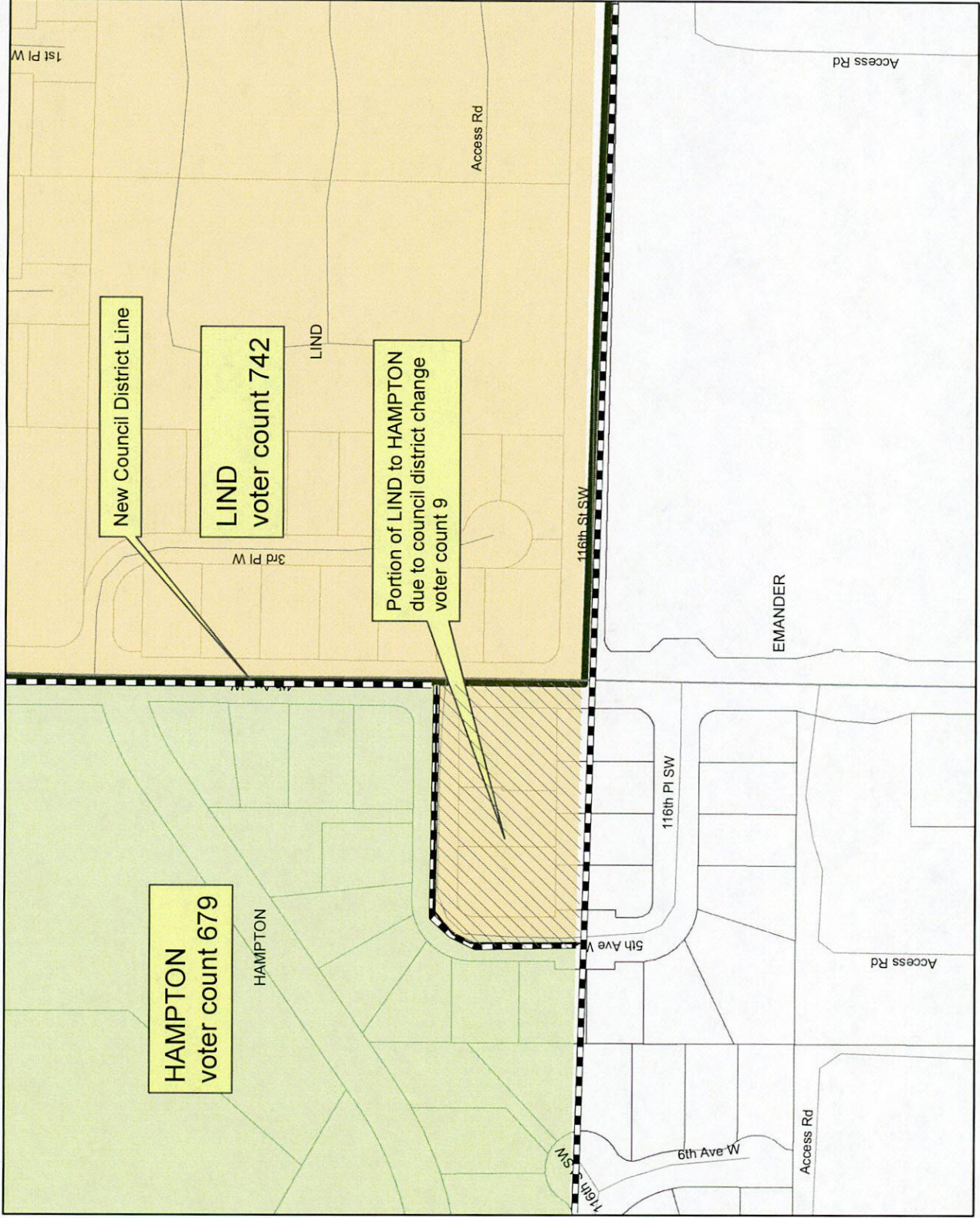
Snohomish County
Auditor's Office
Election Division

05

Map #

Lind - Hampton Council line change

Precinct Name:




Legend

- Parcels
- 2012 Council District
- PRECINCT_NAME**
- HAMPTON
- LIND
- City Boundary



Snohomish County
Auditor's Office
Election Division



Map #

Glen Acres Congressional line change

Precinct Name:



- Legend**
- Parcels
 - Precinct Boundary
 - Justice Court
 - 2012 Cong. District
 - PRECINCT_NAME**
 - GLEN ACRES
 - City Boundary



Snohomish County
Auditor's Office
Election Division

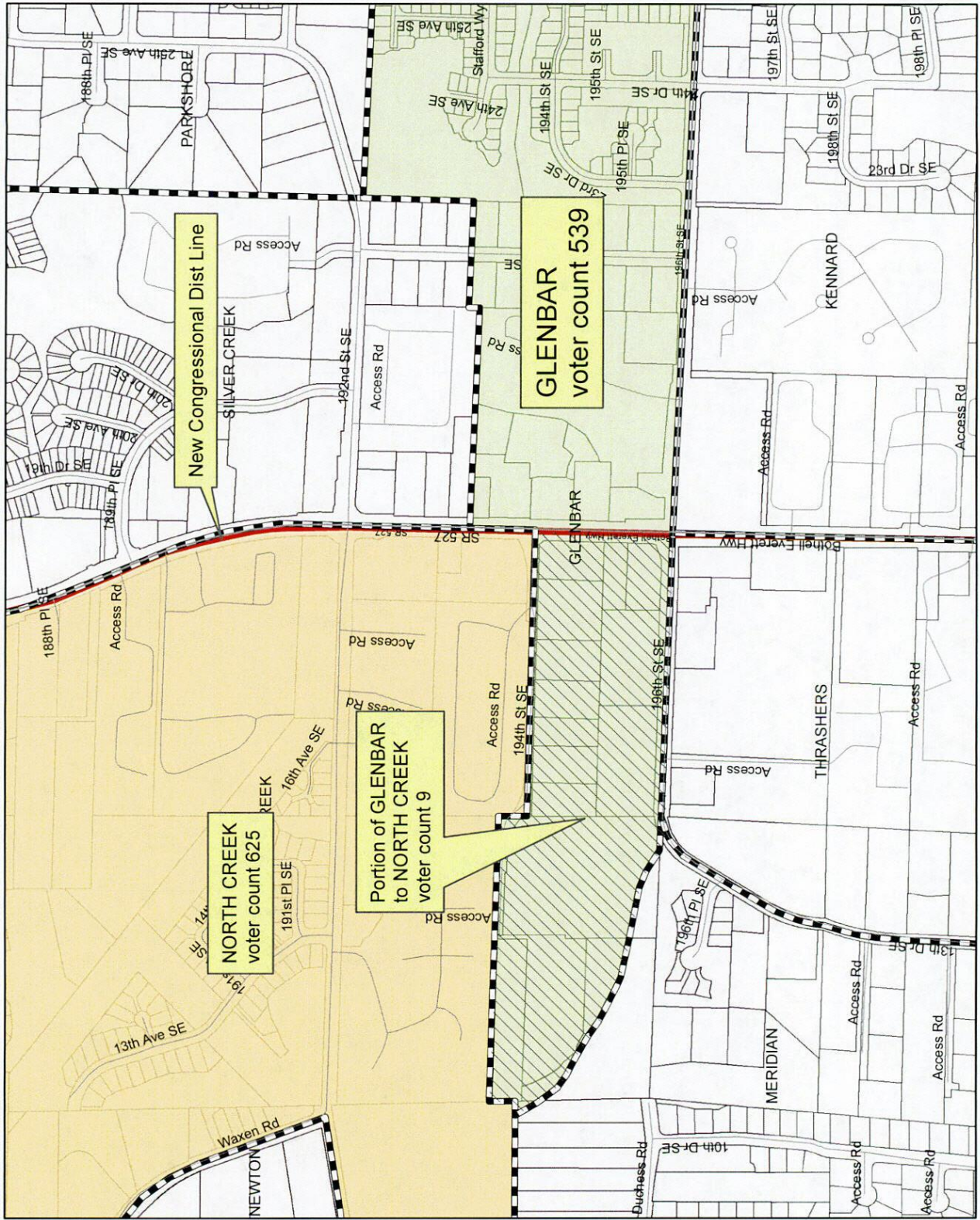


Map #

Glenbar

Congressional line change

Precinct Name:



- Legend**
- Parcels
 - Precinct Boundary
 - 2012 Cong. District
 - Precinct Name**
 - NORTH CREEK
 - GLENBAR
 - City Boundary



Snohomish County
Auditor's Office
Election Division

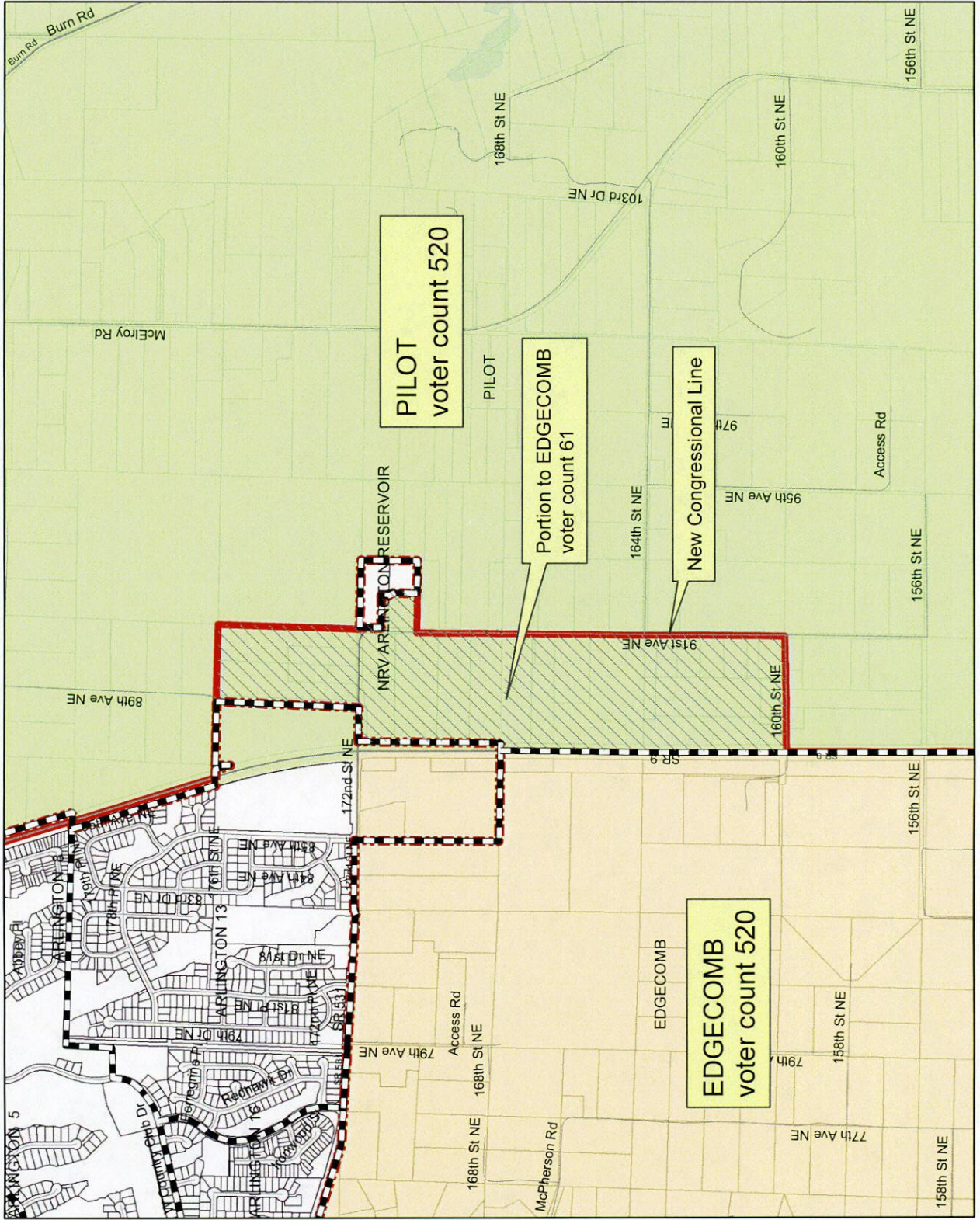
08

Map #

Pilot

Congressional line change

Precinct Name:



- Legend**
- Precinct Boundary
 - Parcels
 - 2012 Council District
 - 2012 Cong. District
 - 2012 Leg. District
 - PRECINCT_NAME**
 - PILOT
 - EDGECOMB
 - City Boundary



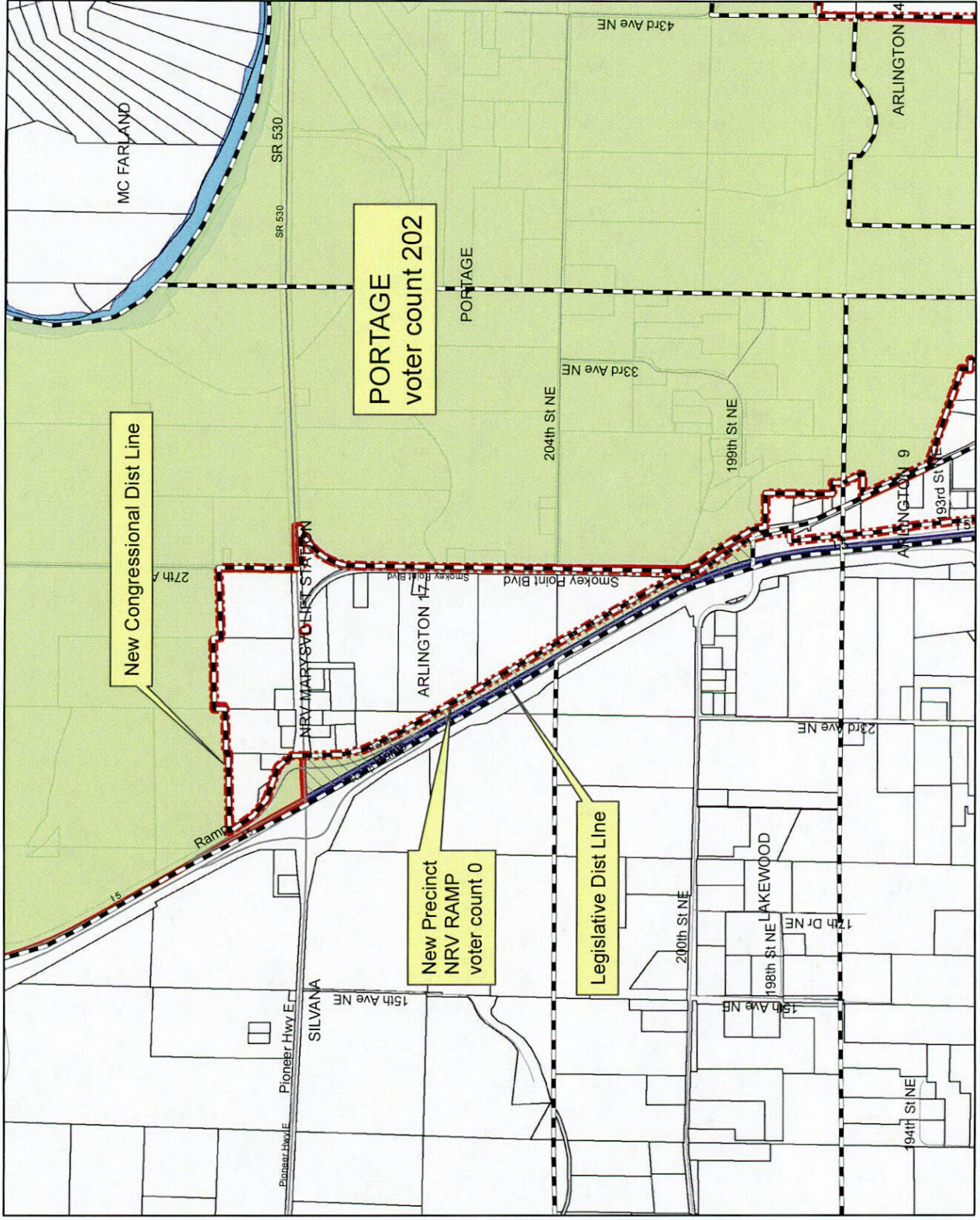
Snohomish County
Auditor's Office
Election Division



Map #

Portage Congressional line change

Precinct Name:



- Legend**
- Parcels
 - 2012 Council District
 - 2012 Cong. District
 - 2012 Leg. District
 - PRECINCT_NAME
 - PORTAGE
 - City Boundary
 - Precinct Boundary



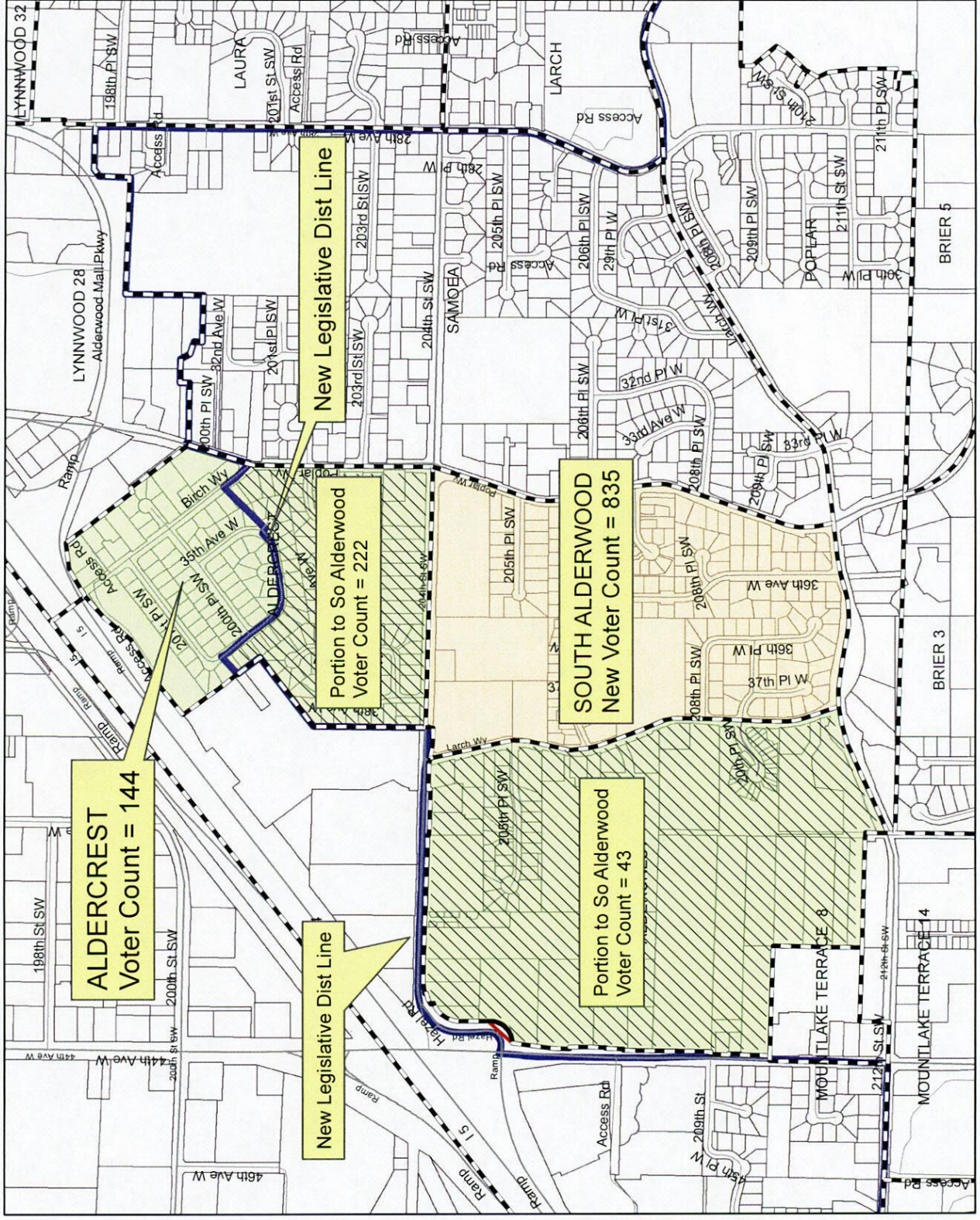
Snohomish County
Auditor's Office
Election Division



Map #

Aldercrest Legislative Line Change

Precinct Name:



- Legend**
- Parcels
 - 2012 Leg. District
 - PRECINCT_NAME**
 - ALDERCREST
 - SOUTH ALDERWOOD
 - City Boundary
 - Precinct Boundary



Snohomish County
Auditor's Office
Election Division

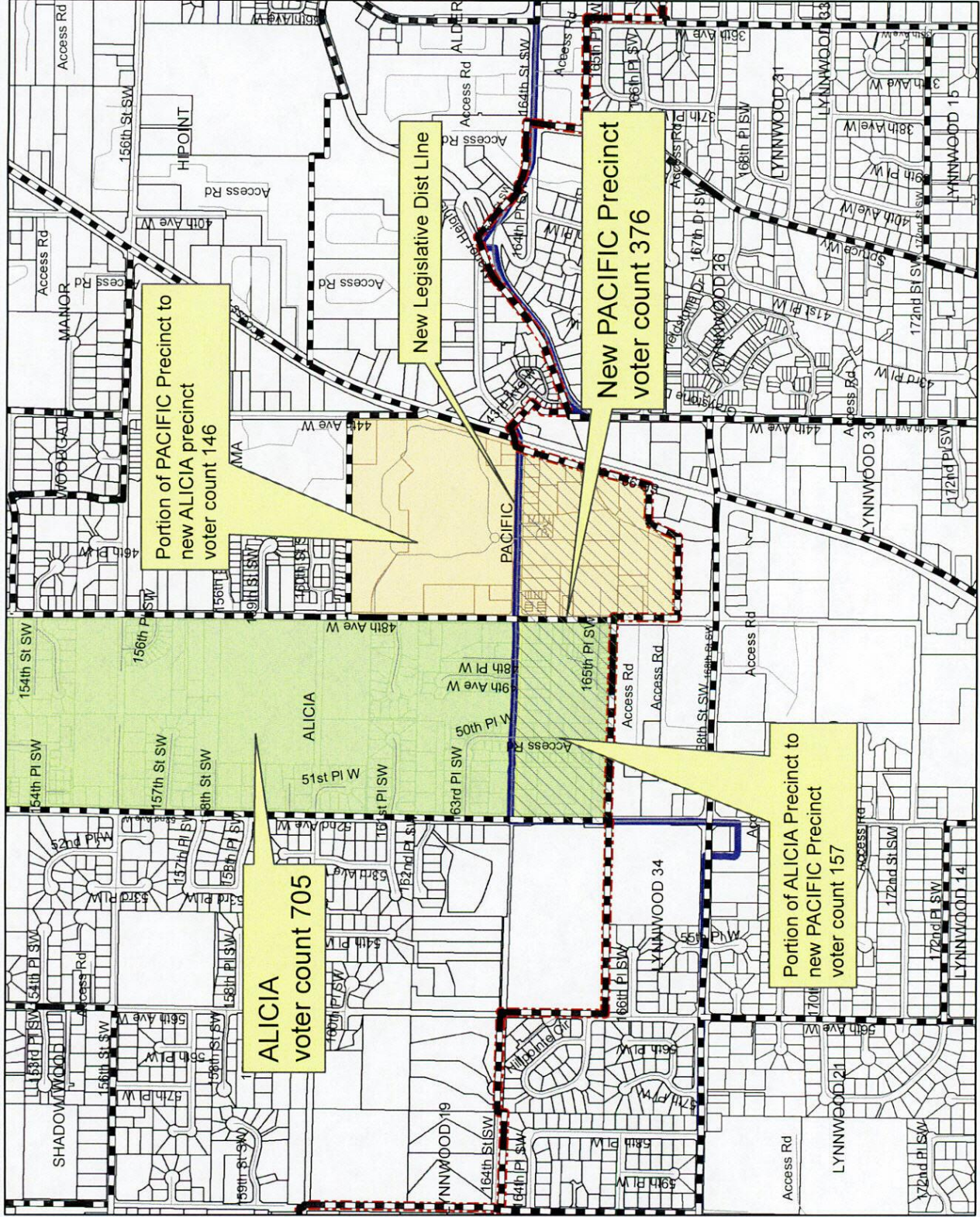
12

Map #

Alicia

Legislative line change

Precinct Name:



Legend

- Precinct Boundary
 - ▭ Parcels
 - ▭ 2012 Leg. District
 - ▭ PACIFIC
 - ▭ ALICIA
 - ▭ City Boundary
- PRECINCT_NAME**



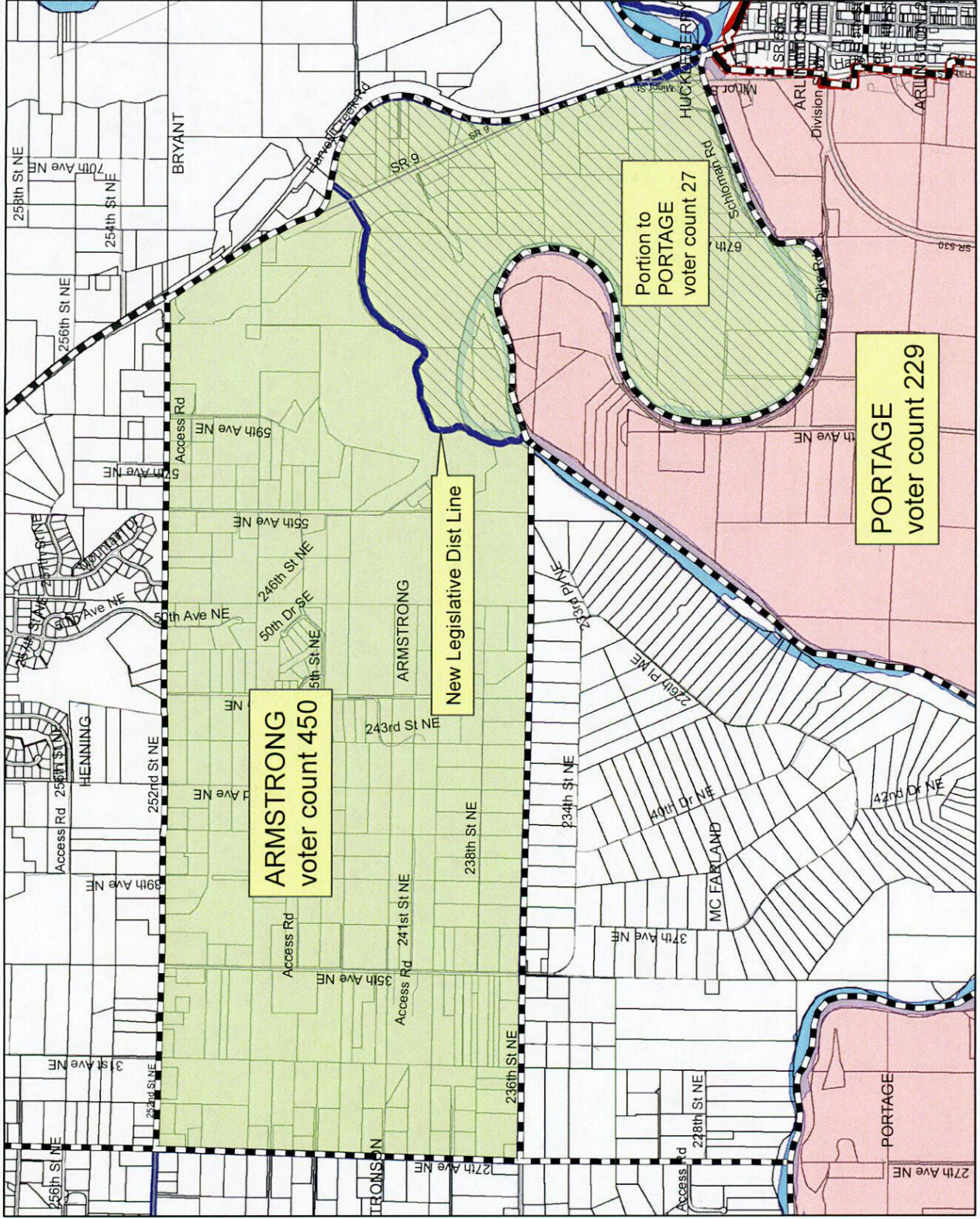
Snohomish County
Auditor's Office
Election Division



Map #

Armstrong Legislative line change

Precinct Name:



- Legend**
- Precinct Boundary
 - Parcels
 - 2012 Council District
 - 2012 Cong. District
 - 2012 Leg. District
- PRECINCT_NAME**
- PORTAGE
 - ARMSTRONG
 - City Boundary



Snohomish County
Auditor's Office
Election Division

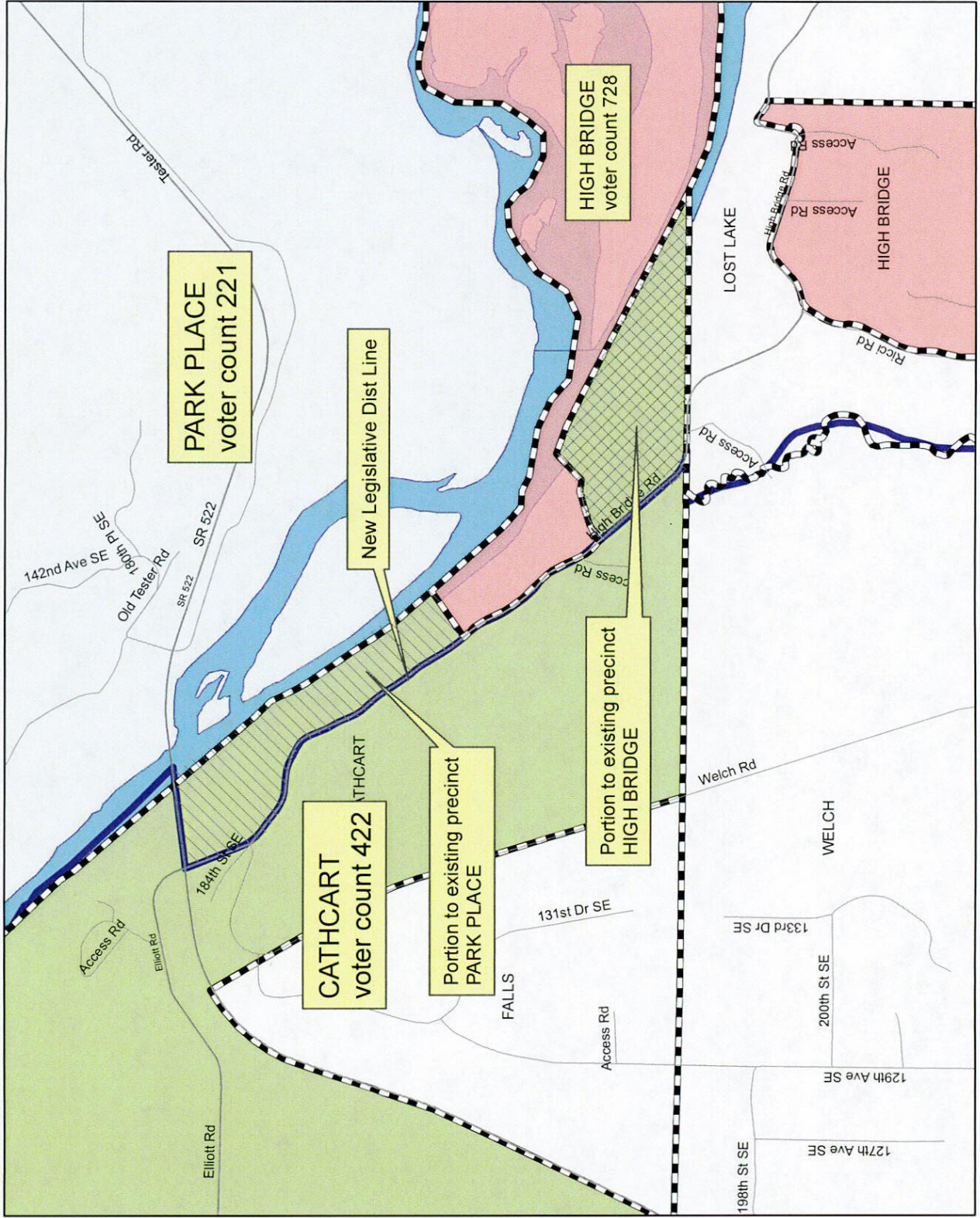
14

Map #

Cathcart

Legislative line change

Precinct Name:



Legend

- Precinct Boundary
- 2012 Leg. District
- PRECINCT_NAME**
- HIGH BRIDGE
- PARK PLACE
- CATHCART
- City Boundary



Snohomish County
Auditor's Office
Election Division

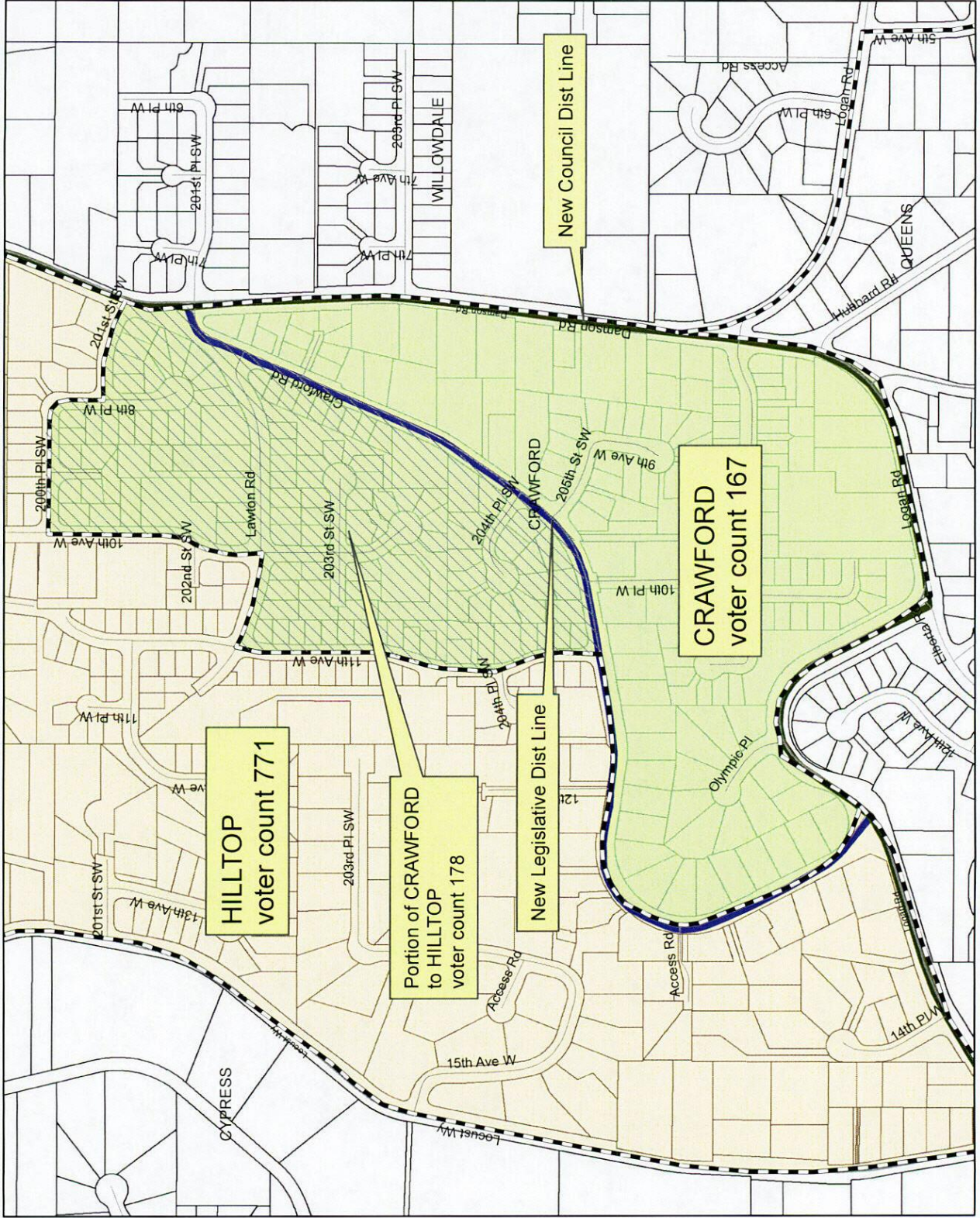
16

Map #

Crawford

Legislative line change

Precinct Name:



- Legend**
- Parcels
 - 2012 Council District
 - 2012 Leg. District
 - PRECINCT_NAME**
 - HILLTOP
 - CRAWFORD
 - City Boundary
 - Precinct Boundary



Snohomish County
Auditor's Office
Election Division

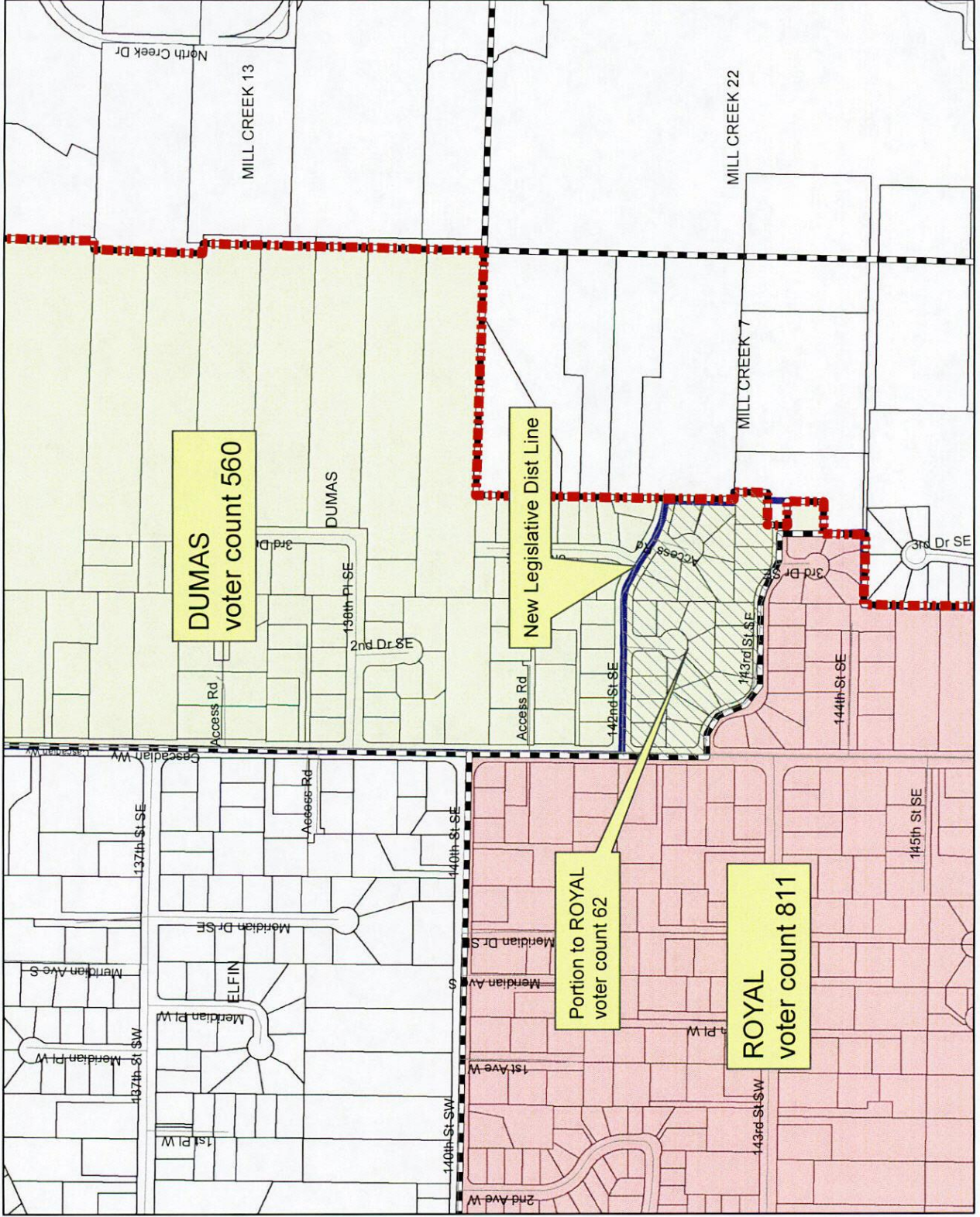
17

Map #

Dumas

Legislative line change

Precinct Name:



- Legend**
- Parcels
 - voteprecinct
 - 2012 Leg. District
 - PRECINCT_NAME
 - ROYAL
 - DUMAS
 - City Boundary



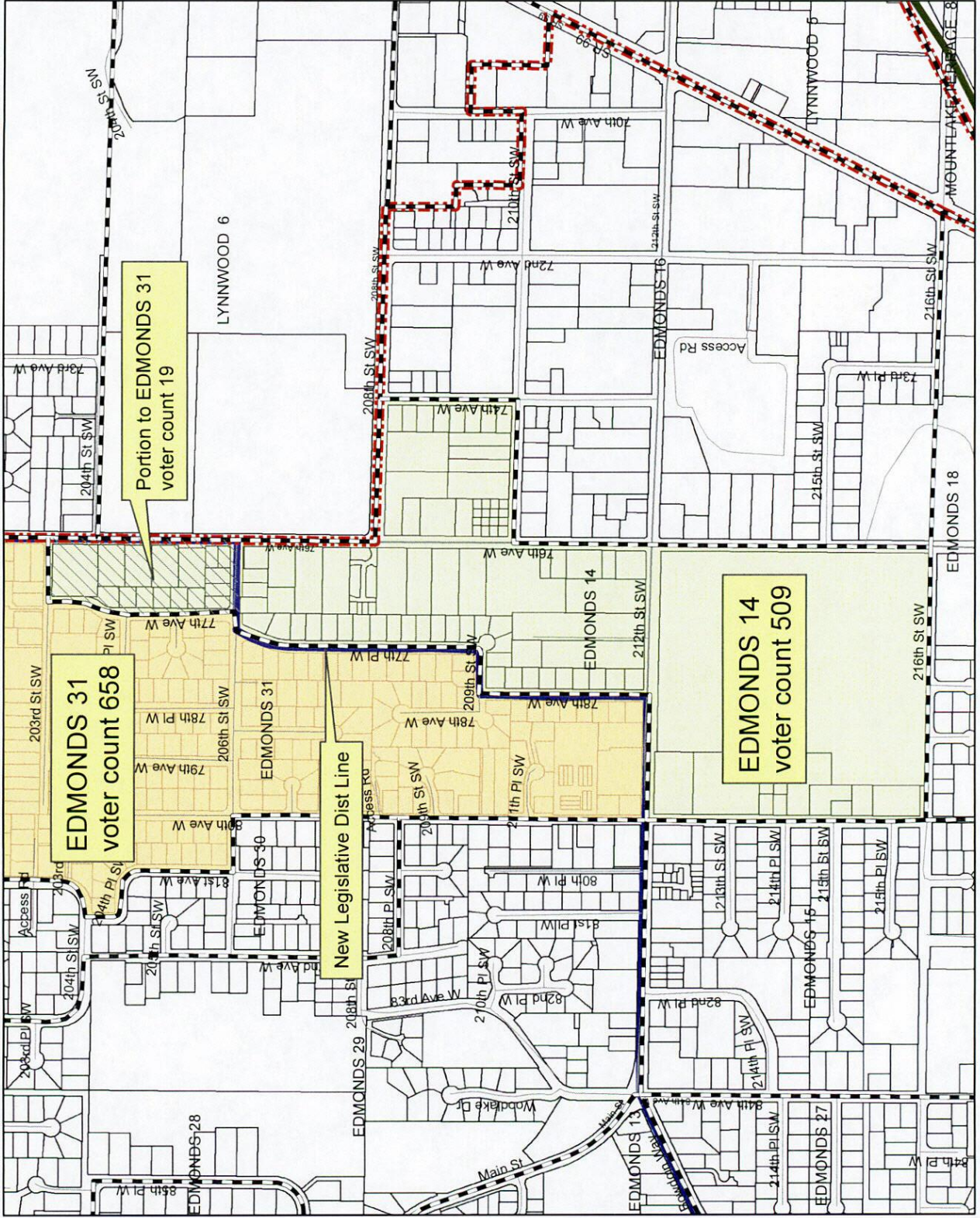
Snohomish County
Auditor's Office
Election Division

18

Map #

Edmonds 14 Legislative line change

Precinct Name:



EDMONDS 31
voter count 658

Portion to EDMONDS 31
voter count 19

New Legislative Dist Line

EDMONDS 14
voter count 509

- Legend**
- Parcels
 - 2012 Council District
 - 2012 Leg. District
 - PRECINCT_NAME**
 - EDMONDS 31
 - EDMONDS 14
 - City Boundary
 - Precinct Boundary



Snohomish County
Auditor's Office
Election Division

19

Map #

Everett 49

Legislative line change

Precinct Name:



- Legend**
- Precinct Boundary
 - ▭ Parcels
 - ▭ 2012 Leg. District
 - PRECINCT_NAME
 - EVERETT 49
 - ▭ City Boundary



Snohomish County
Auditor's Office
Election Division

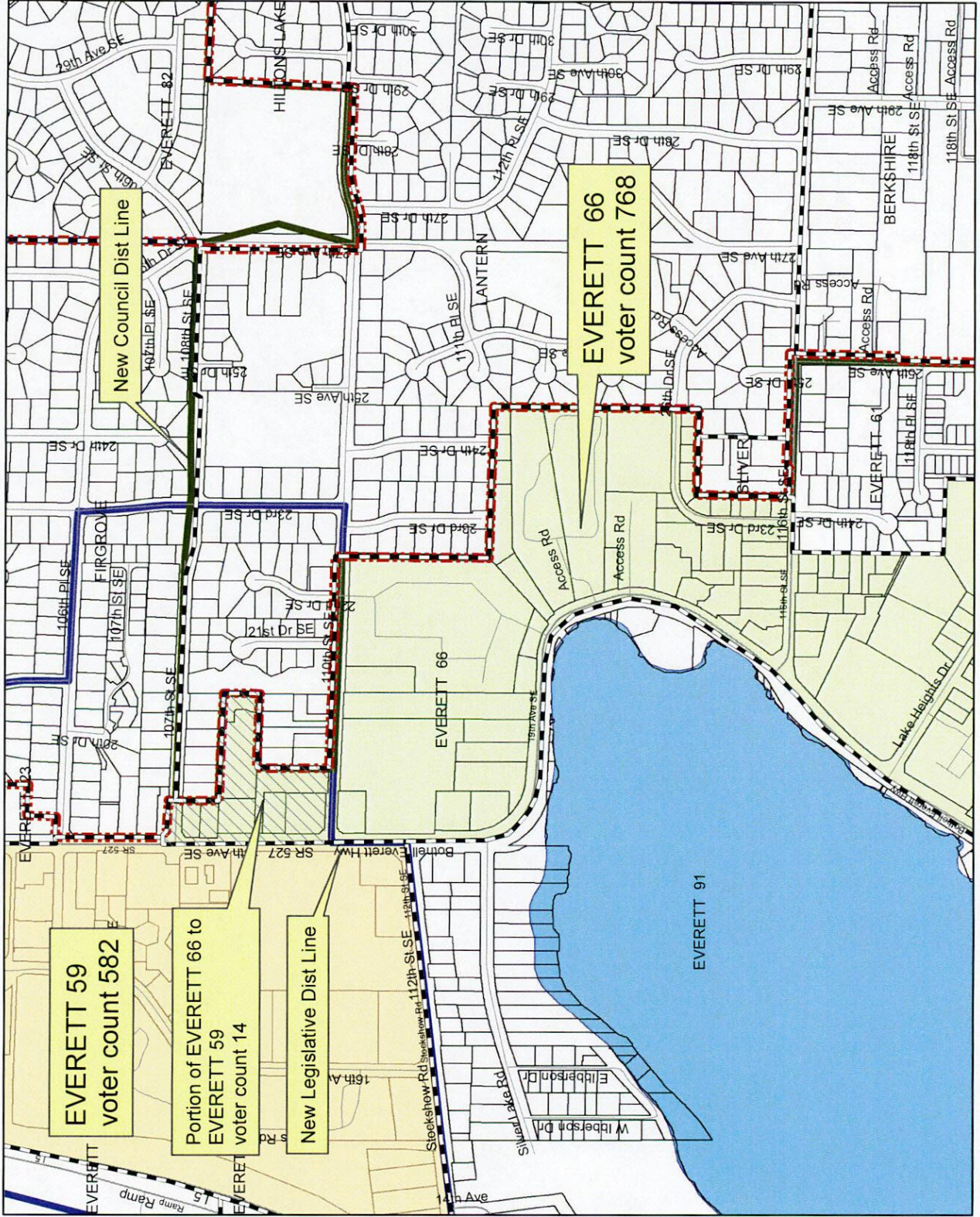


Map #

Everett 66

Precinct Name:

Legislative line change



- Legend**
- Parcels
 - 2012 Council District
 - 2012 Leg. District
 - PRECINCT_NAME**
 - EVERETT 66
 - EVERETT 59
 - City Boundary
 - Precinct Boundary



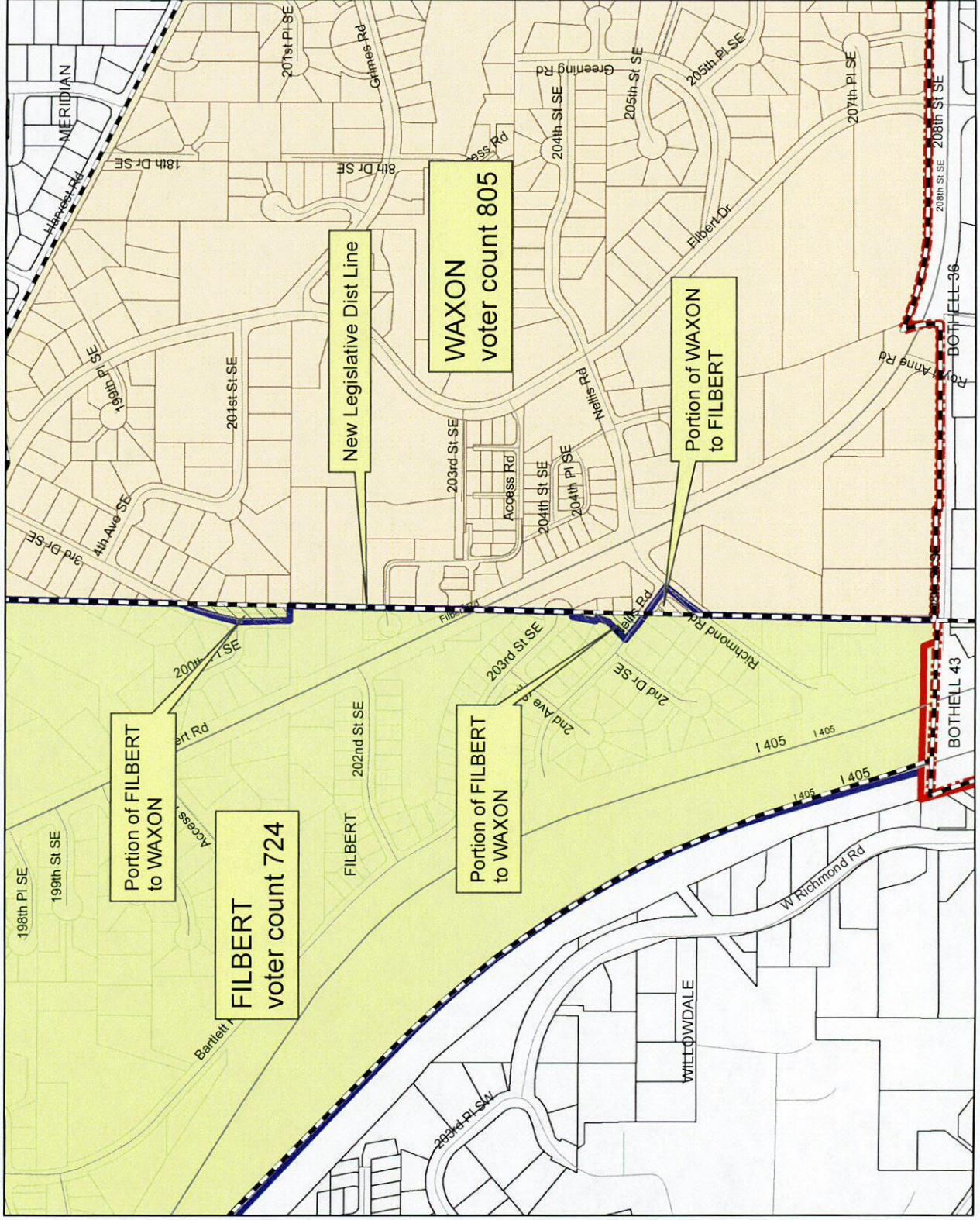
Snohomish County
Auditor's Office
Election Division

23

Map #

Filbert - Waxon Legislative line change

Precinct Name:



Legend

- Parcels
- 2012 Council District
- 2012 Cong. District
- 2012 Leg. District

PRECINCT_NAME

- FILBERT
- WAXON

- City Boundary
- Precinct Boundary



Snohomish County
Auditor's Office
Election Division

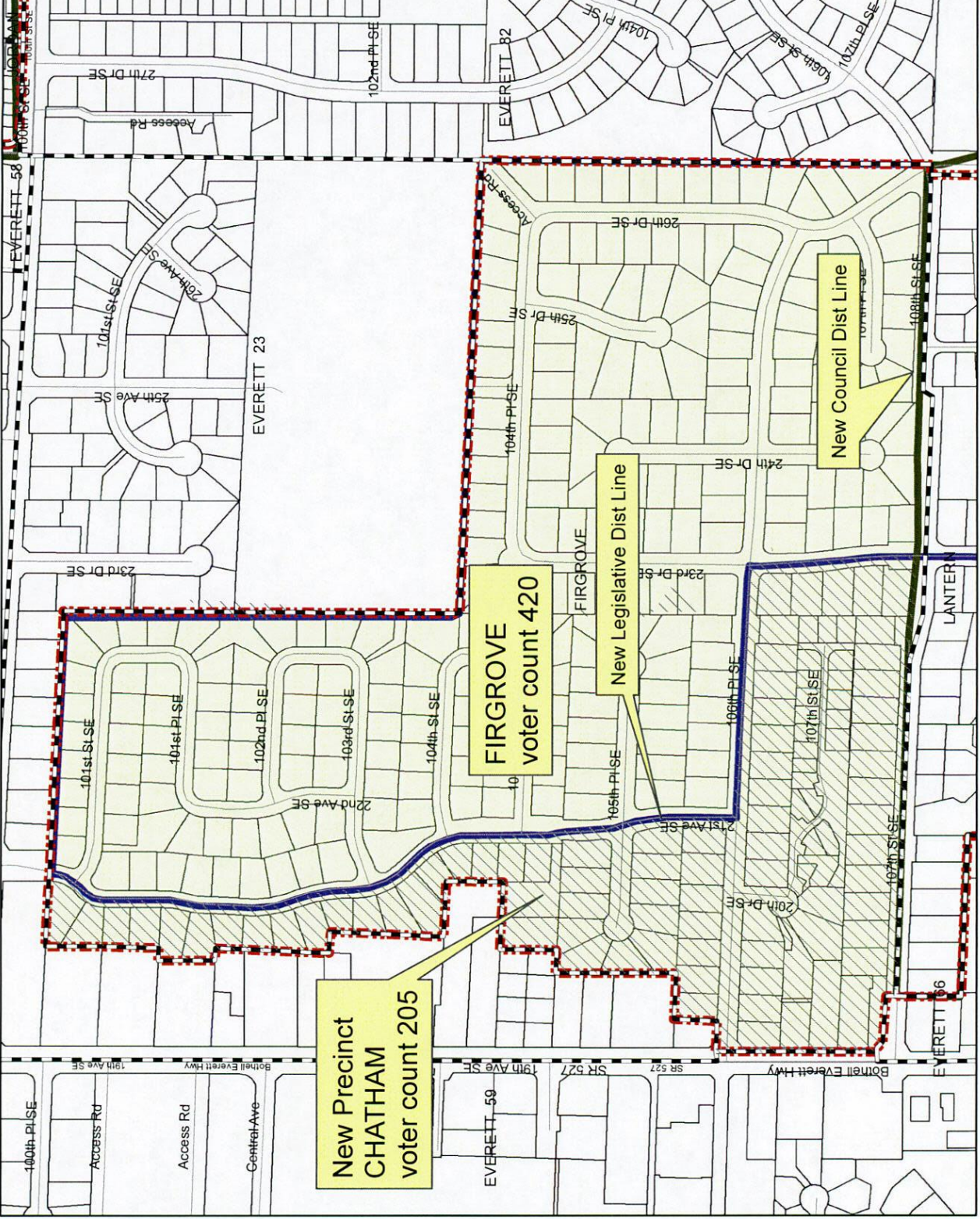


Map #

Precinct Name:

Firgrove

Legislative line change



- Legend**
- Parcels
 - 2012 Council District
 - 2012 Leg. District
 - PRECINCT_NAME**
 - FIRGROVE
 - City Boundary
 - Precinct Boundary



Snohomish County
Auditor's Office
Election Division

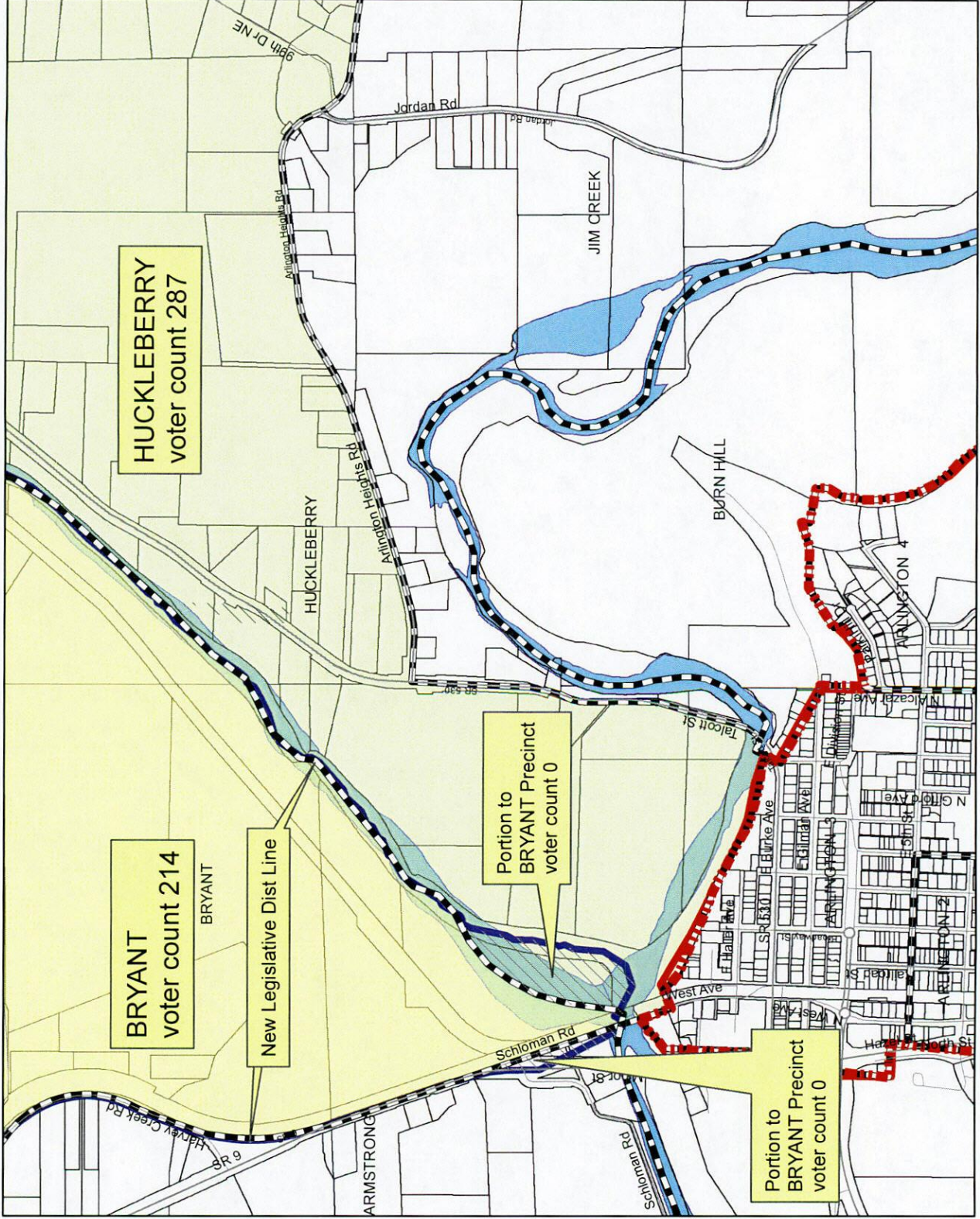
25

Map #

Precinct Name:

Huckleberry

Legislative line change



- Legend**
- Parcels
 - vote/precinct region, vote/prec
 - 2012 Cong. District
 - 2012 Leg. District
 - PRECINCT_NAME**
 - HUCKLEBERRY
 - BRYANT
 - City Boundary



Snohomish County
Auditor's Office
Election Division

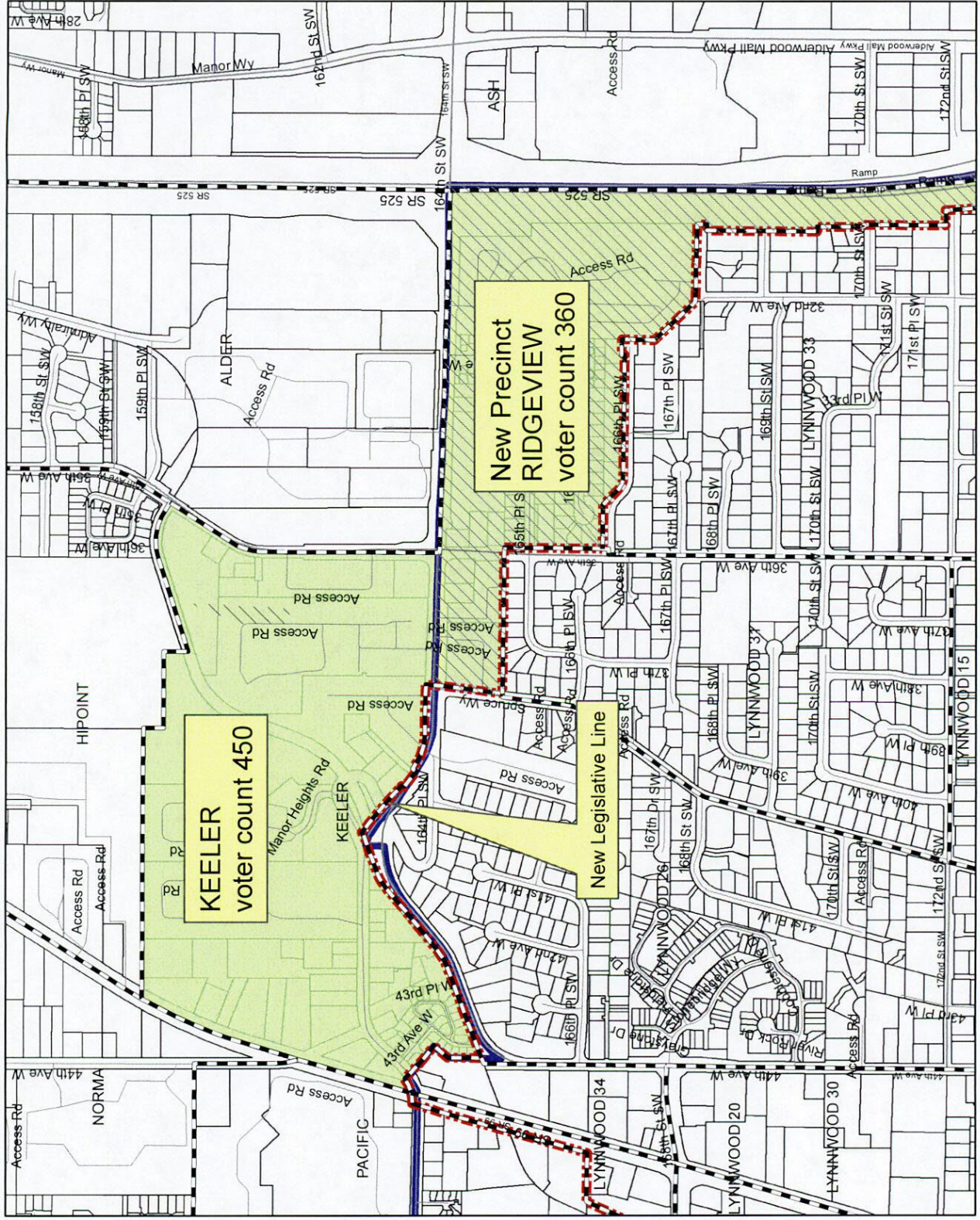
26

Map #

Precinct Name:

Keeler

Legislative line change



- Legend
- Parcels
- 2012 Leg. District
- PRECINCT_NAME
- KEELER
- City Boundary
- Precinct Boundary



Snohomish County
Auditor's Office
Election Division

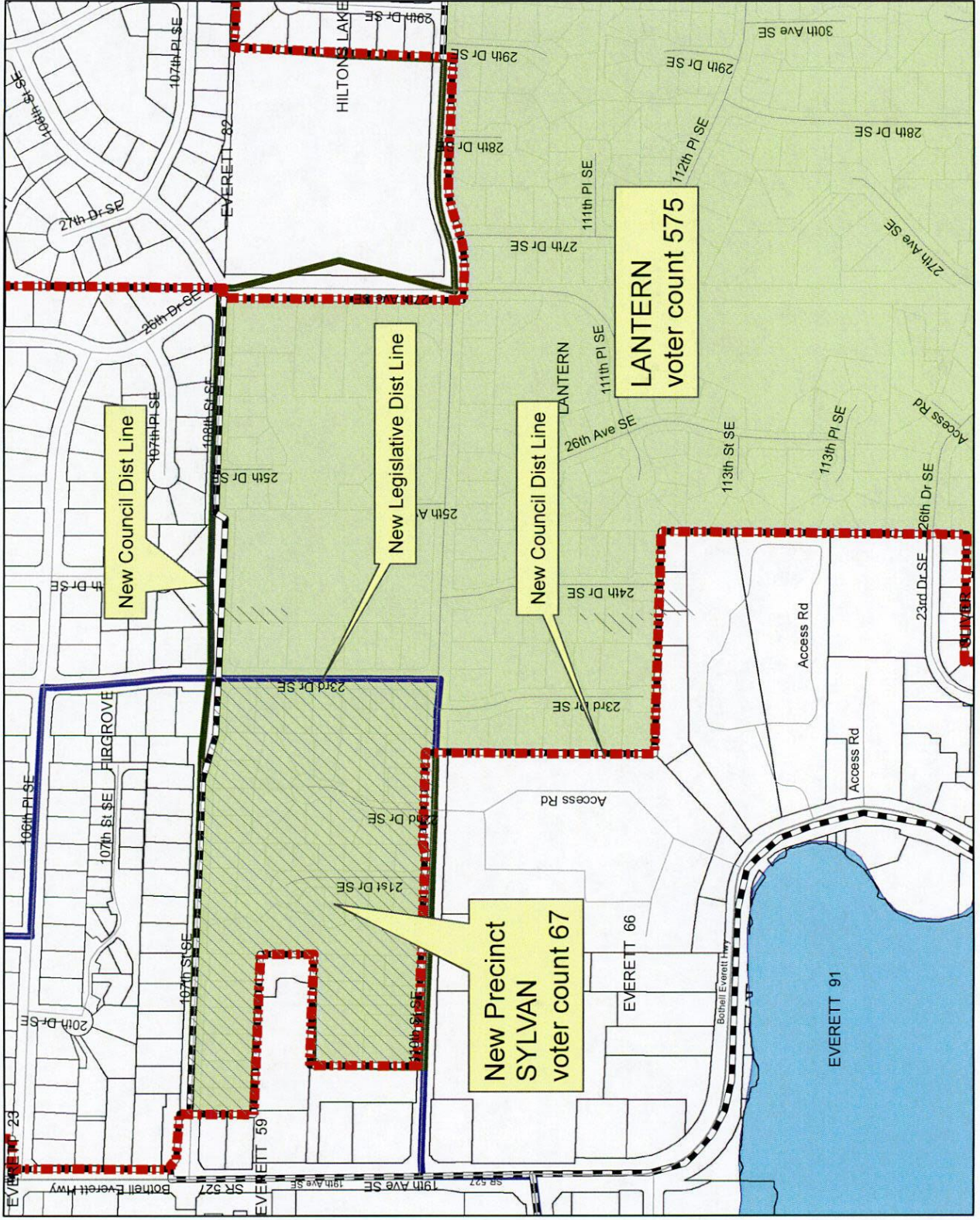


Map #

Precinct Name:

Lantern

Legislative line change



Legend

- Parcels
- voteprecinct
- 2012 Council District
- 2012 Leg. District

PRECINCT_NAME

- LANTERN
- City Boundary



Snohomish County
Auditor's Office
Election Division

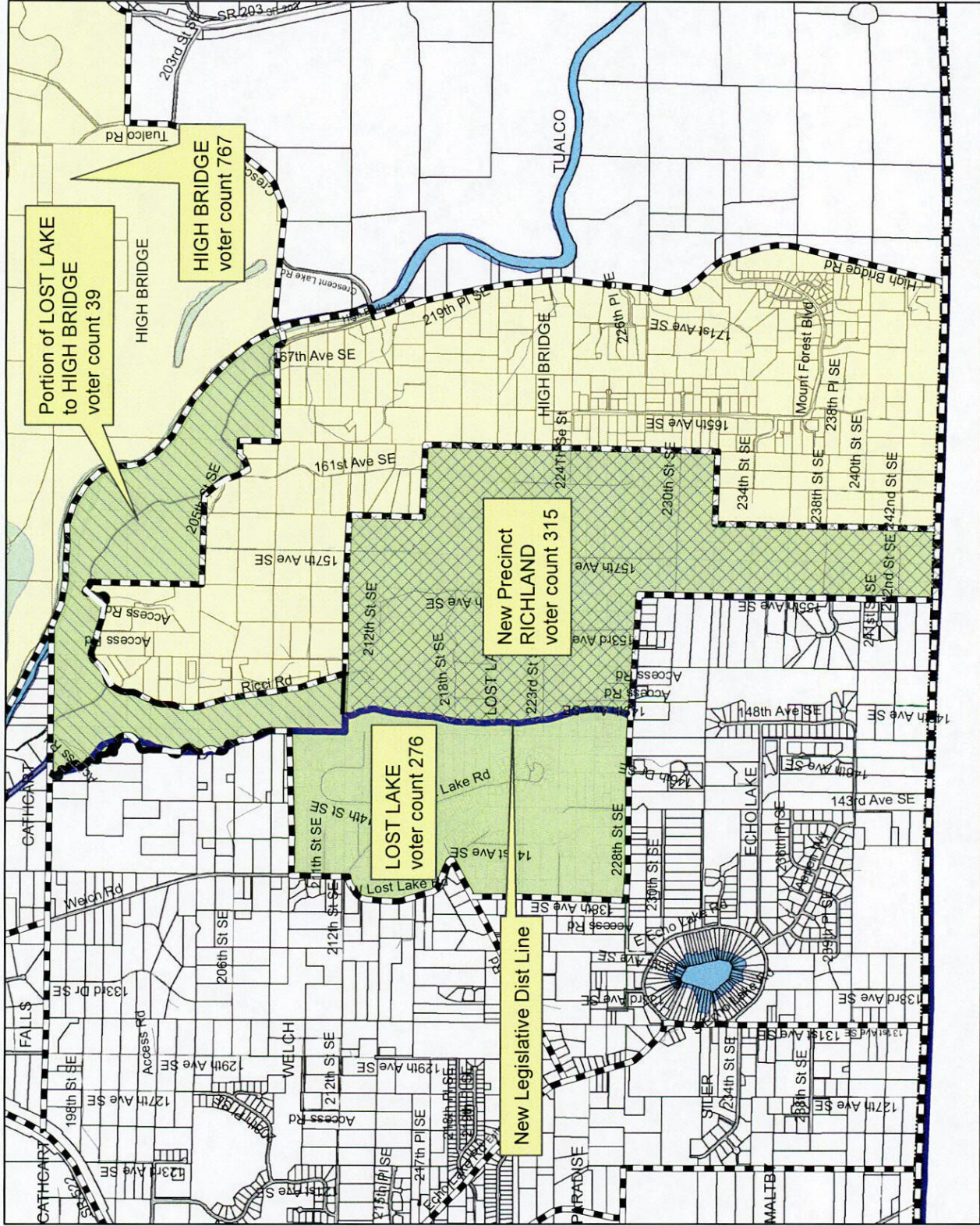


Map #

Lost Lake

Legislative line change

Precinct Name:



- Legend**
- Precinct Boundary
 - Parcels
 - 2012 Leg. District
 - PRECINCT_NAME**
 - LOST LAKE
 - HIGH BRIDGE
 - City Boundary

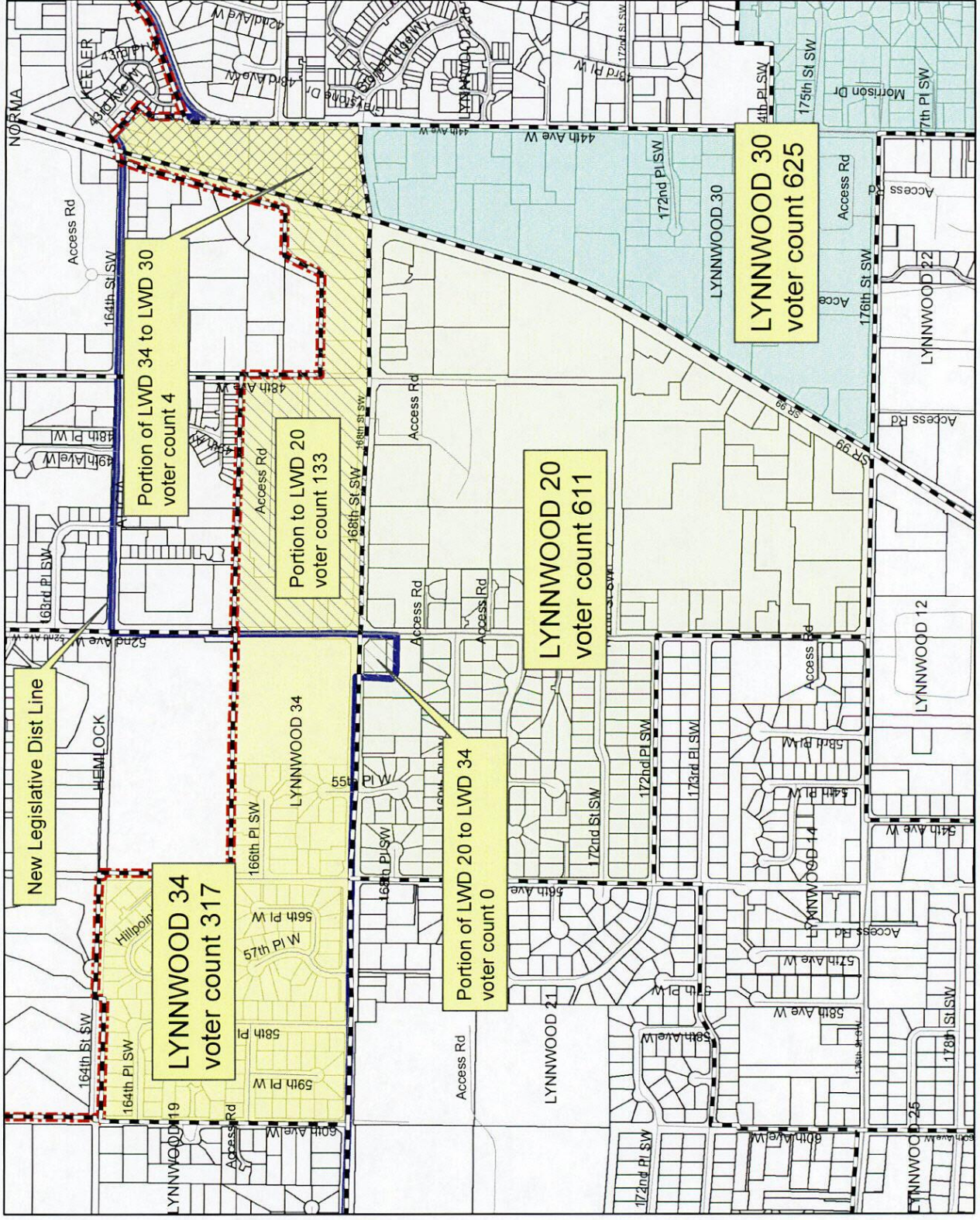


Snohomish County
Auditor's Office
Election Division

31

Map #

Precinct Name: LWD 20 - LWD 34 Legislative line change



- Legend**
- Parcels
 - 2012 Leg. District
 - PRECINCT_NAME**
 - LYNNWOOD 30
 - LYNNWOOD 34
 - LYNNWOOD 20
 - City Boundary
 - Precinct Boundary



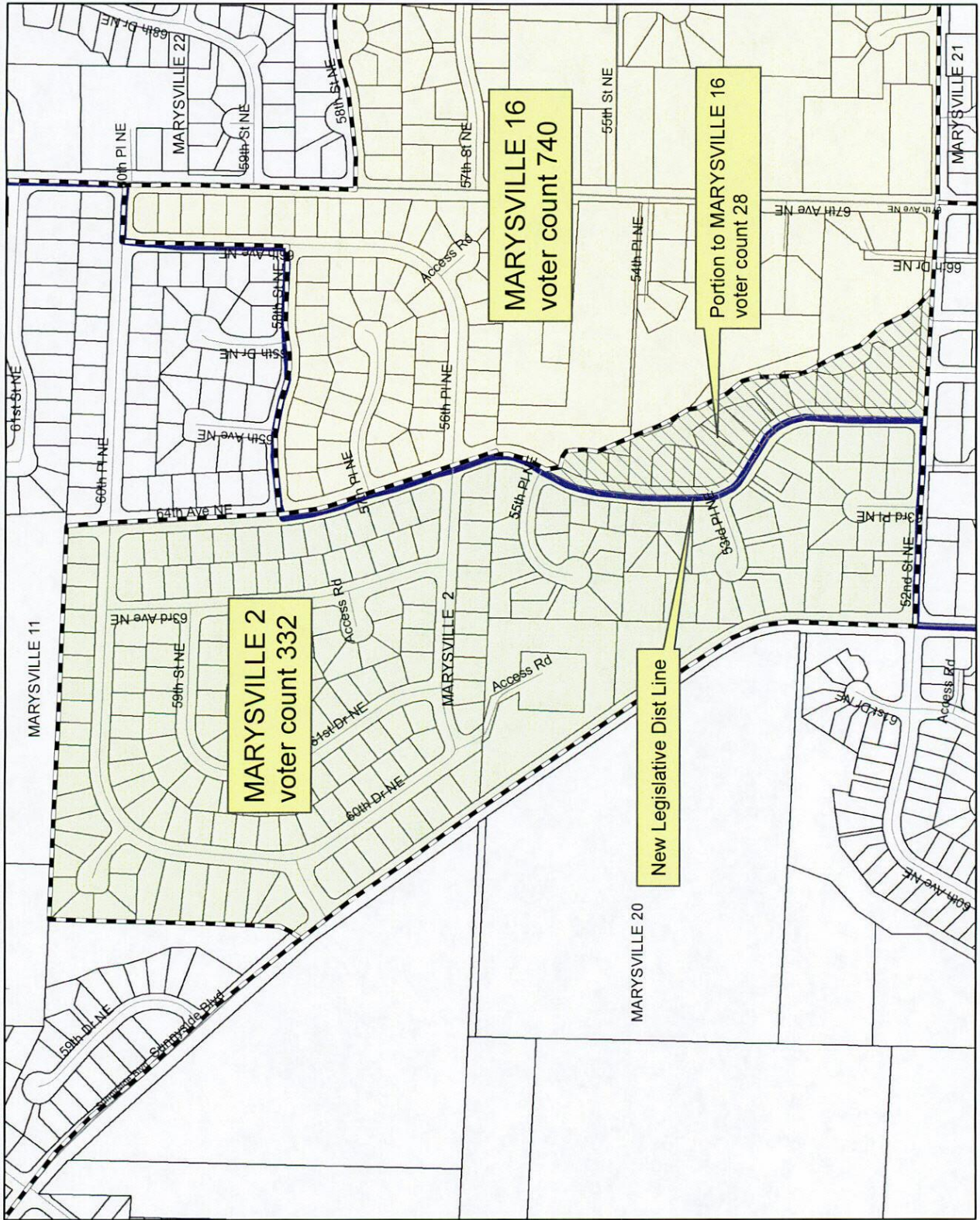
Snohomish County
Auditor's Office
Election Division

32

Map #

Marysville 2 Legislative line change

Precinct Name:



- Legend**
- Parcels
 - 2012 Leg. District
 - PRECINCT_NAME**
 - MARYSVILLE 16
 - MARYSVILLE 2
 - City Boundary
 - Precinct Boundary



Snohomish County
Auditor's Office
Election Division

33

Map #

Marysville 20 Legislative line change

Precinct Name:

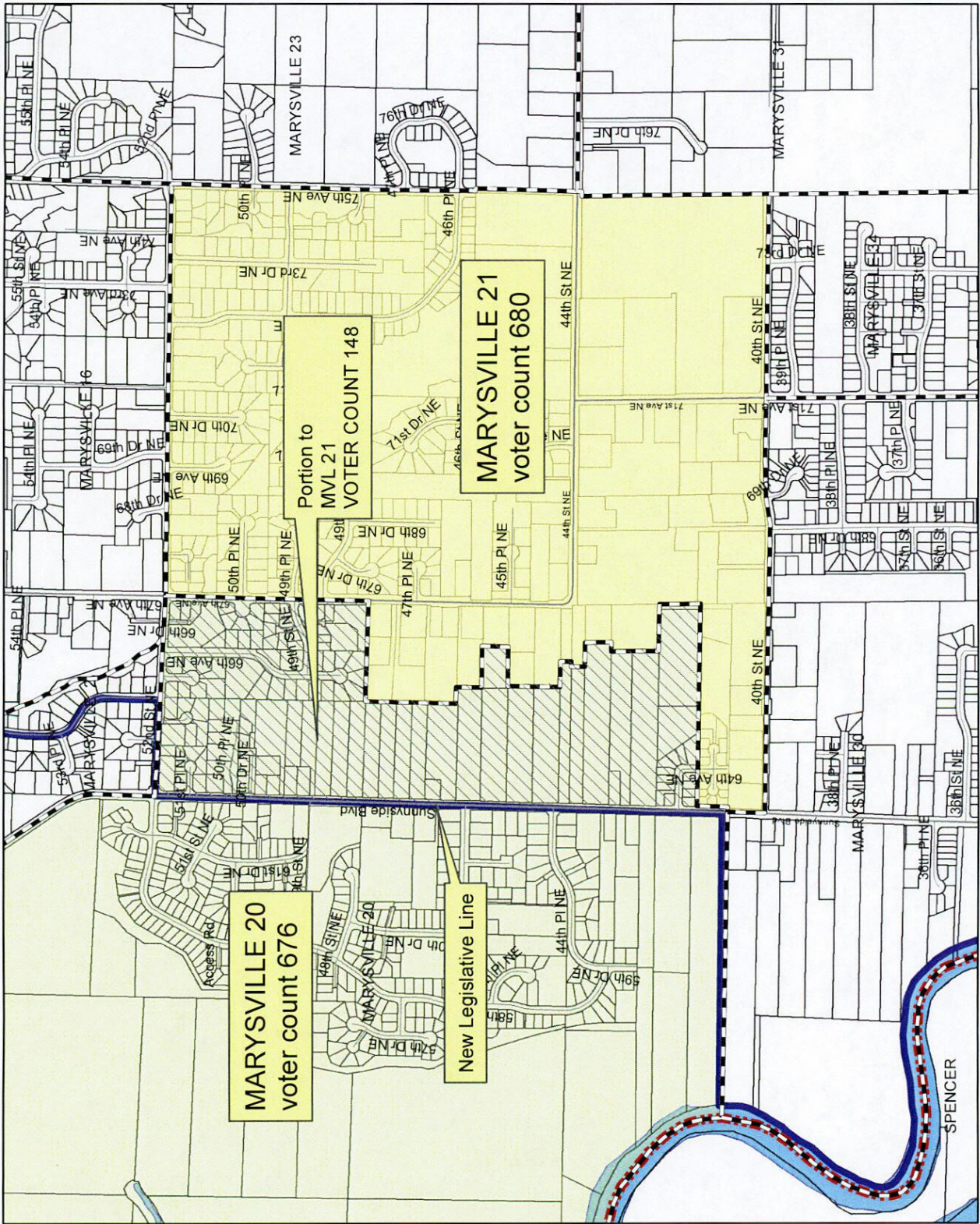
- Legend**
- Parcels
 - 2012 Cong. District
 - 2012 Leg. District
 - PRECINCT_NAME**
 - MARYSVILLE 21
 - MARYSVILLE 20
 - City Boundary
 - Precinct Boundary



Snohomish County
Auditor's Office
Election Division

34

Map #



Precinct Name: Marysville 32 Legislative line change



- Legend**
- Parcels
 - 2012 Cong. District
 - 2012 Leg. District
- PRECINCT_NAME**
- MARYSVILLE 32
 - MARYSVILLE 52
- City Boundary
 - Precinct Boundary



Snohomish County
Auditor's Office
Election Division

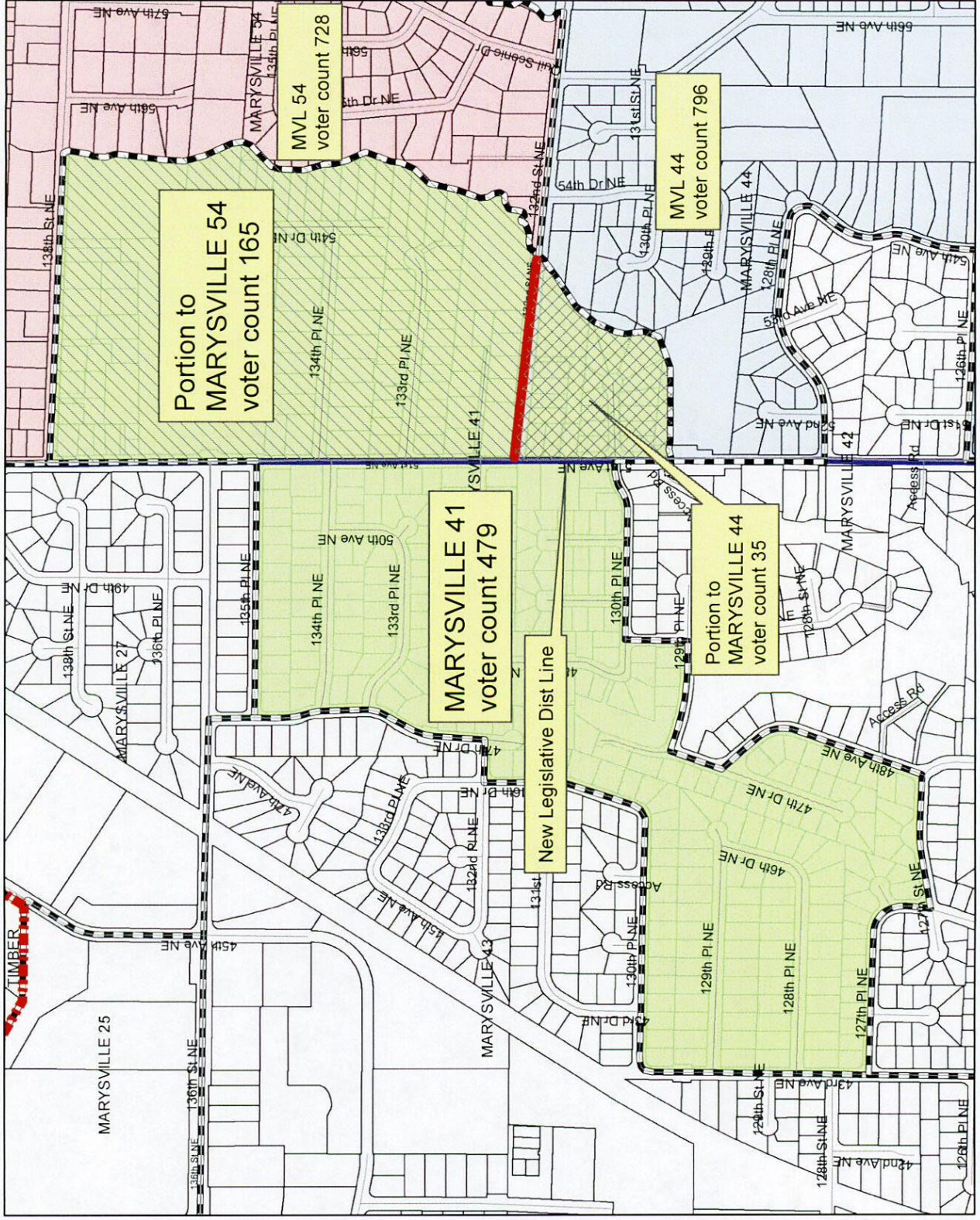
35

Map #

Marysville 41

Legislative line change

Precinct Name:



Legend

- Parcels
- Precinct Boundary
- 2012 Leg. District
- PRECINCT_NAME**
- MARYSVILLE 54
- MARYSVILLE 44
- MARYSVILLE 41
- City Boundary



Snohomish County
Auditor's Office
Election Division

36

Map #

Marysville 42 Legislative line change

Precinct Name:

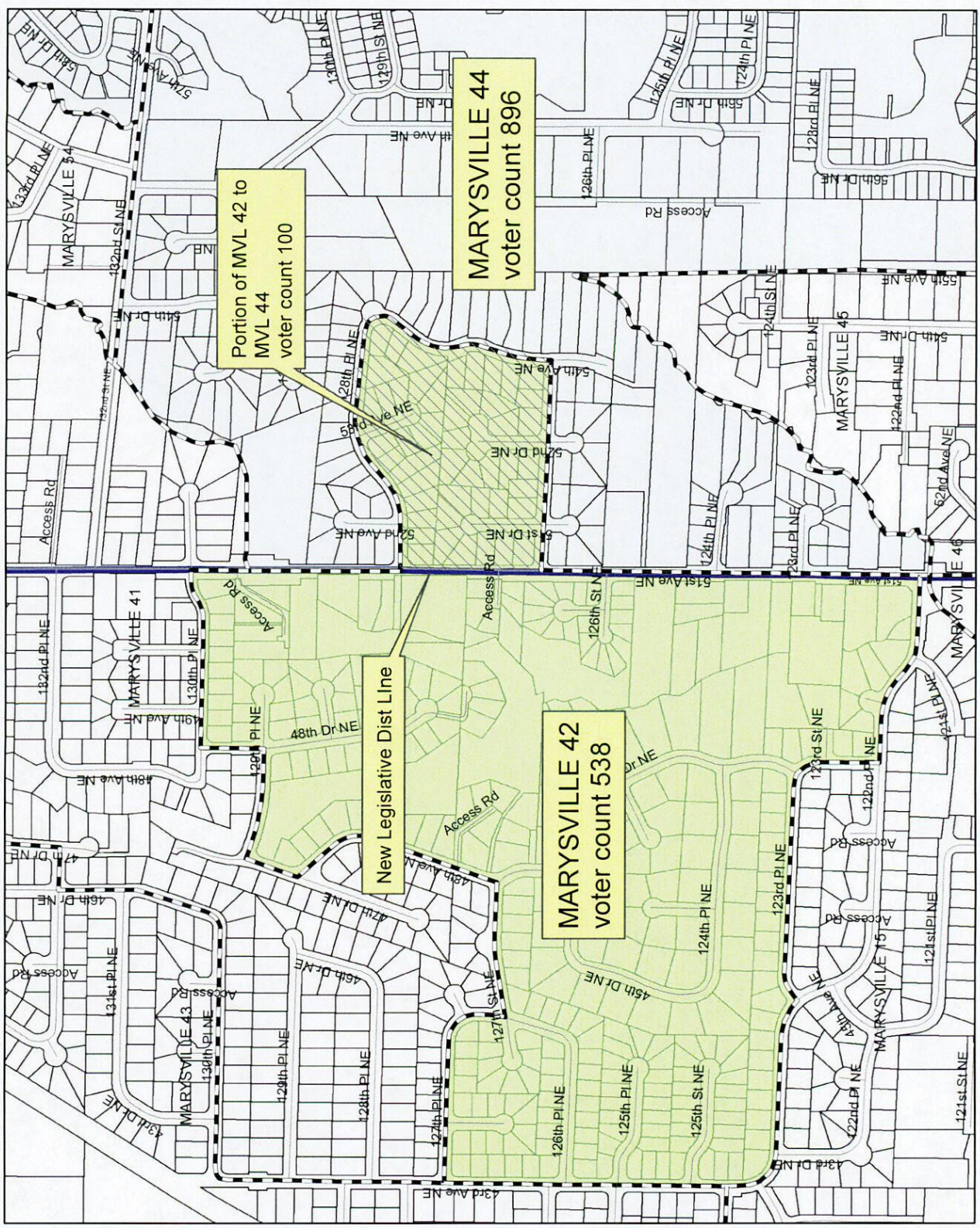
- Legend**
- Parcels
 - 2012 Cong. District
 - 2012 Leg. District
 - PRECINCT_NAME**
 - MARYSVILLE 44
 - MARYSVILLE 42
 - City Boundary
 - Precinct Boundary



Snohomish County
Auditor's Office
Election Division

37

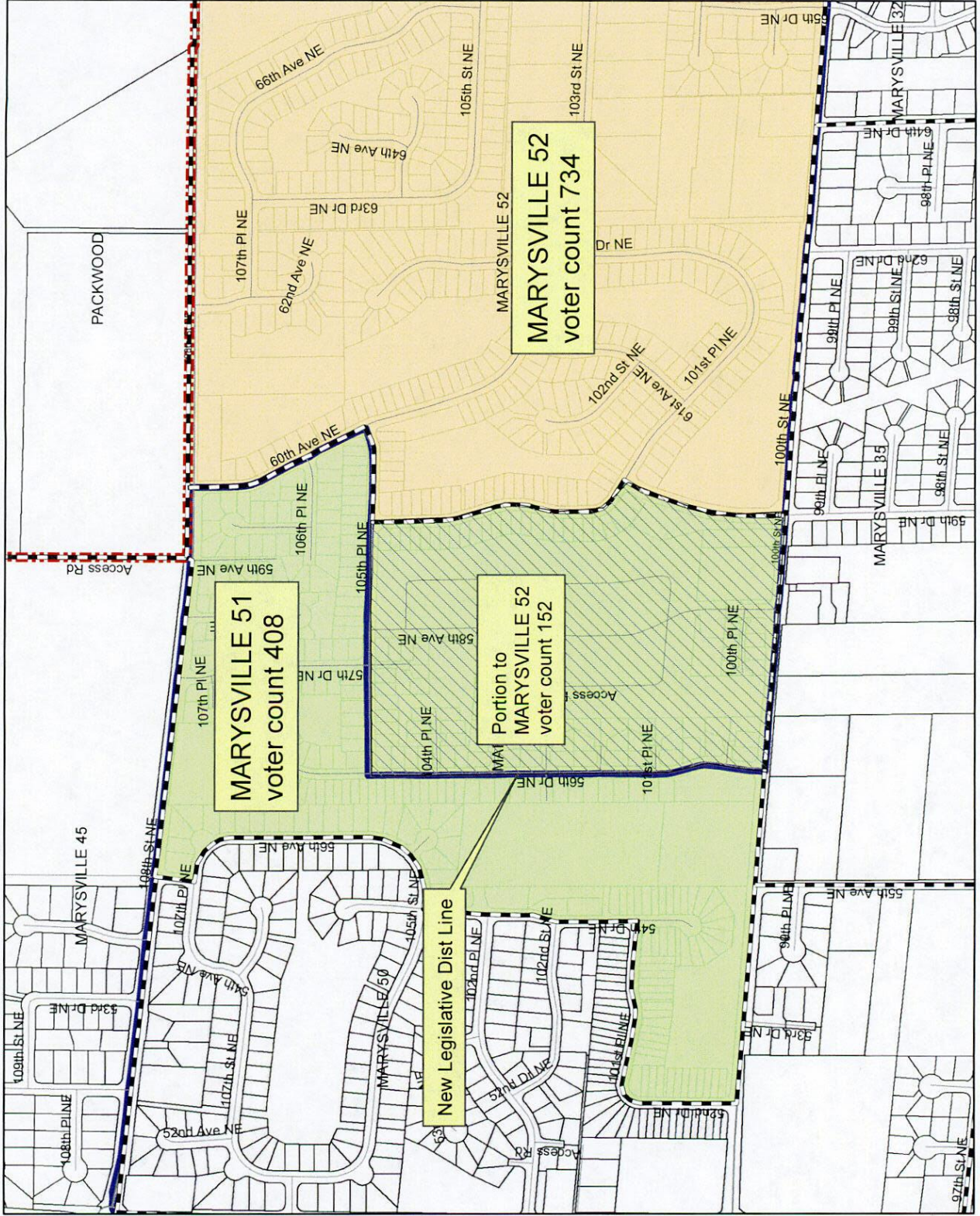
Map #



Marysville 51

Legislative line change

Precinct Name:



Snohomish County
Auditor's Office
Election Division

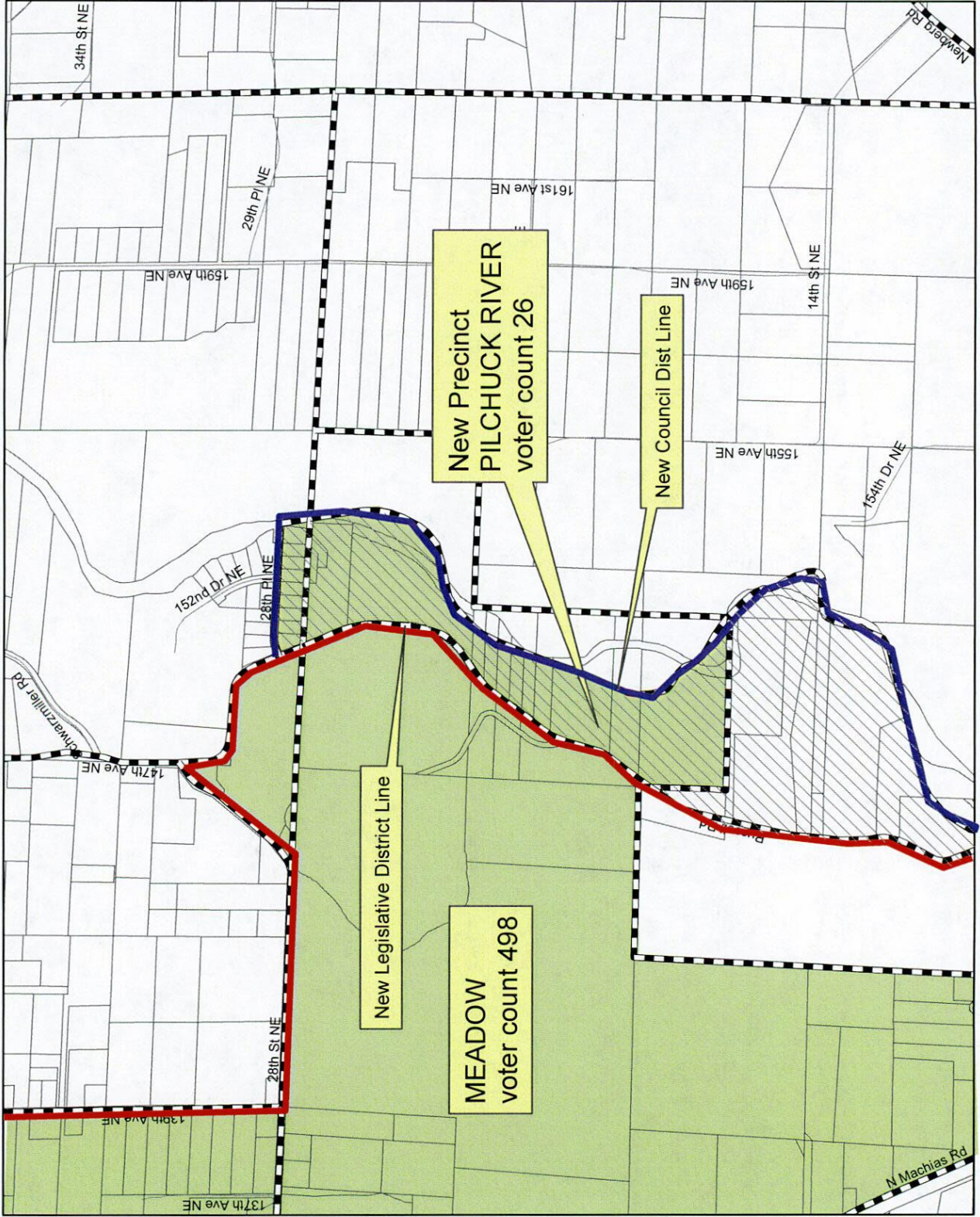
38

Map #

Legislative line change Council line change

Meadow

Precinct Name:



Legend

- Parcels
- City Boundary
- Precinct Boundary



Snohomish County
Auditor's Office
Election Division

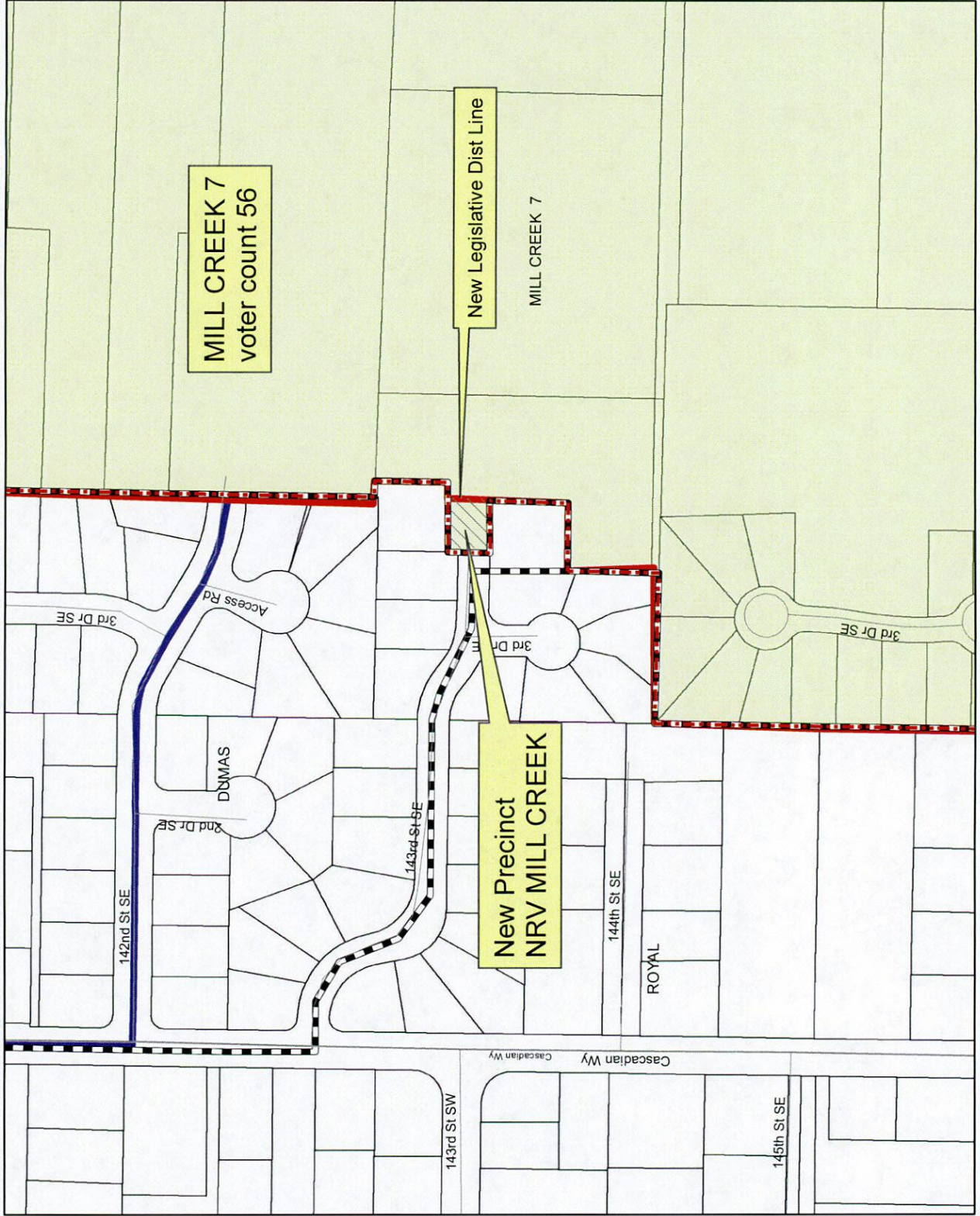
39

Map #

Mill Creek 7

Legislative line change

Precinct Name:



- Legend**
- Parcels
 - Precinct Boundary
 - 2012 Cong. District
 - 2012 Leg. District
 - PRECINCT_NAME**
 - MILL CREEK 7
 - City Boundary

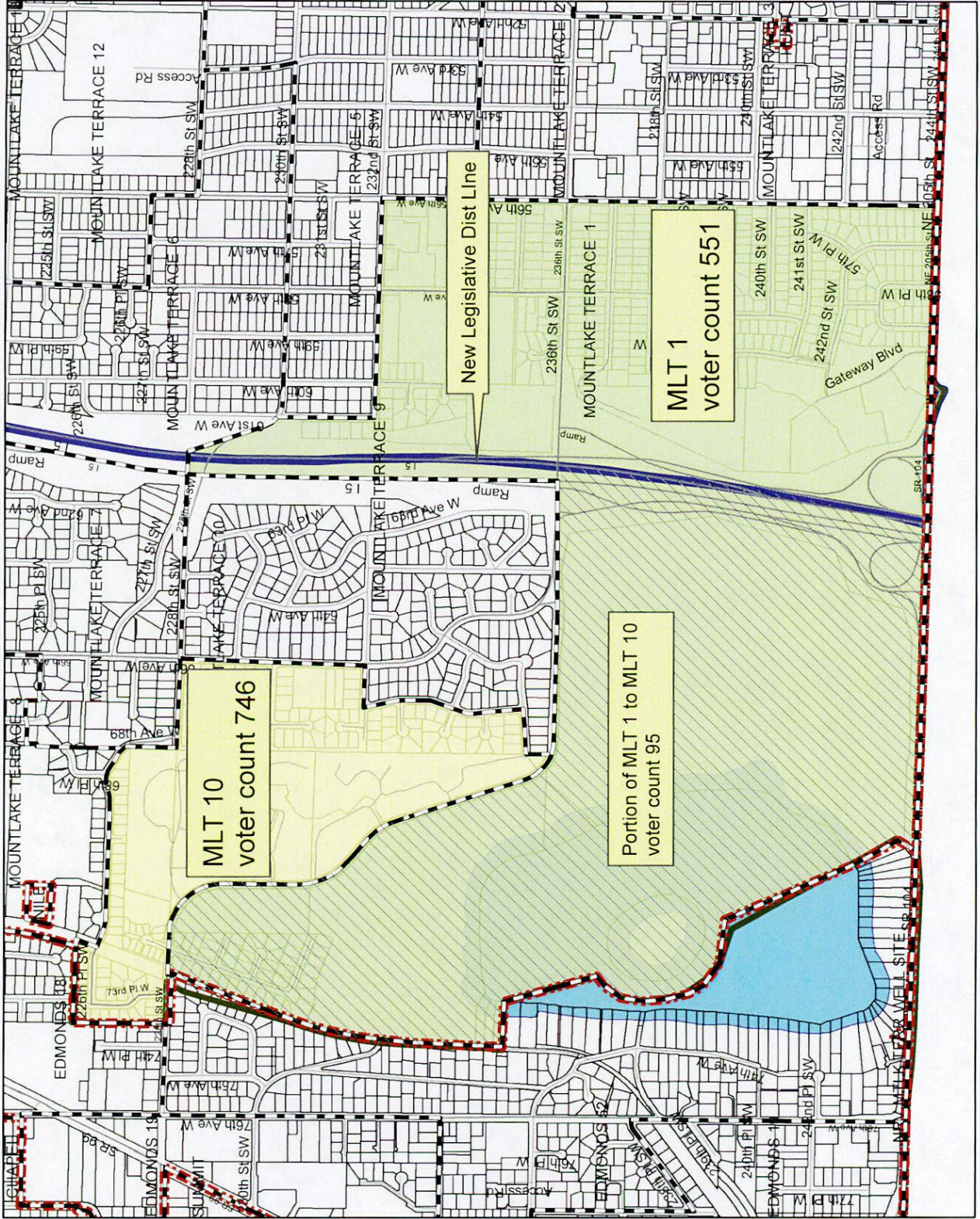


Snohomish County
Auditor's Office
Election Division



Map #

Precinct Name: Mountlake Terrace 1 Legislative line change



- Legend**
- Precinct Boundary
 - Parcels
 - 2012 Council District
 - 2012 Leg. District
 - PRECINCT_NAME**
 - MLT 10
 - MLT 1
 - City Boundary



Snohomish County
Auditor's Office
Election Division

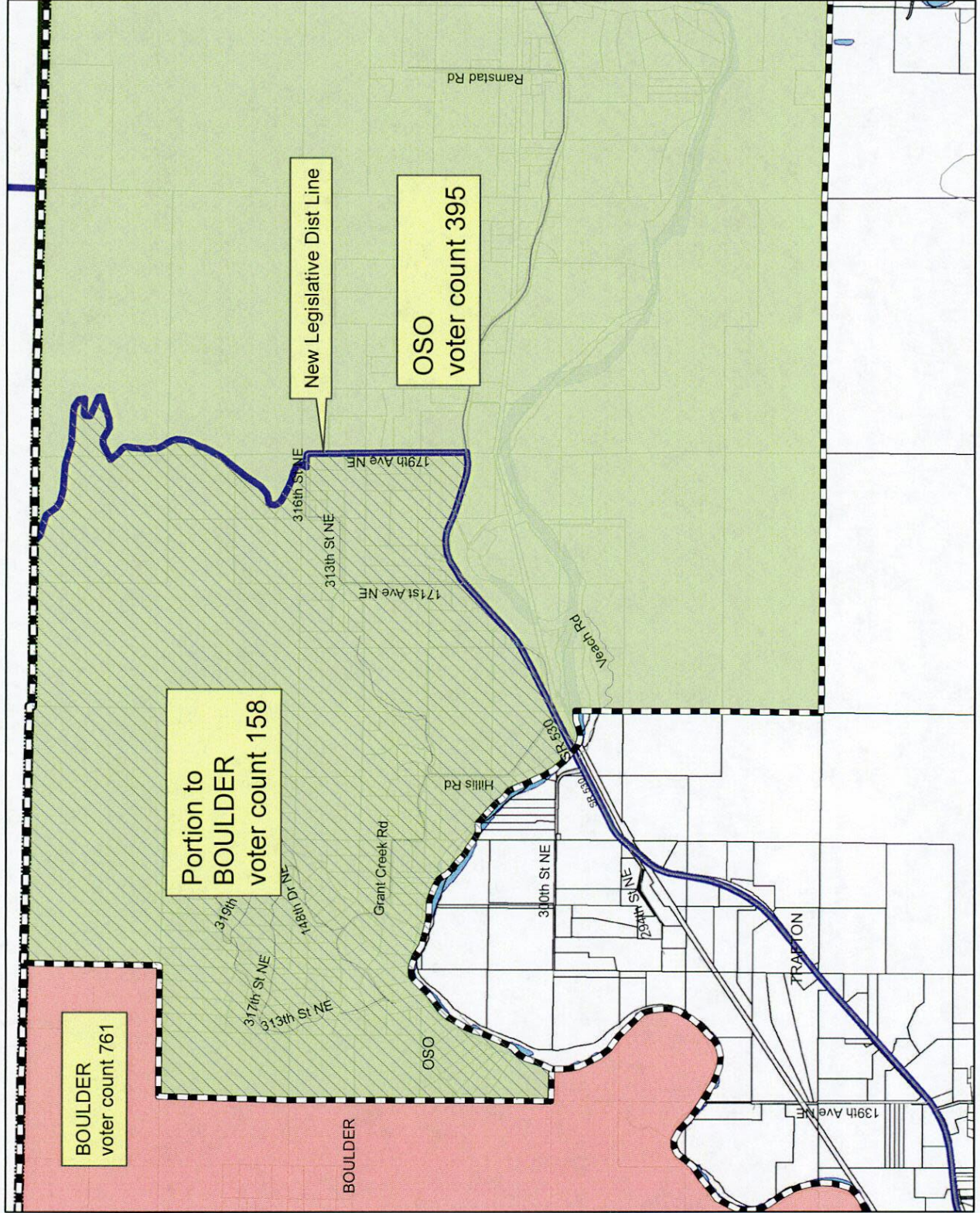


Map #

Oso

Legislative line change

Precinct Name:



- Legend**
- Precinct Boundary
 - Parcels
 - 2012 Council District
 - 2012 Cong. District
 - 2012 Leg. District
 - PRECINCT_NAME**
 - OSO
 - BOULDER
 - City Boundary



Snohomish County
Auditor's Office
Election Division

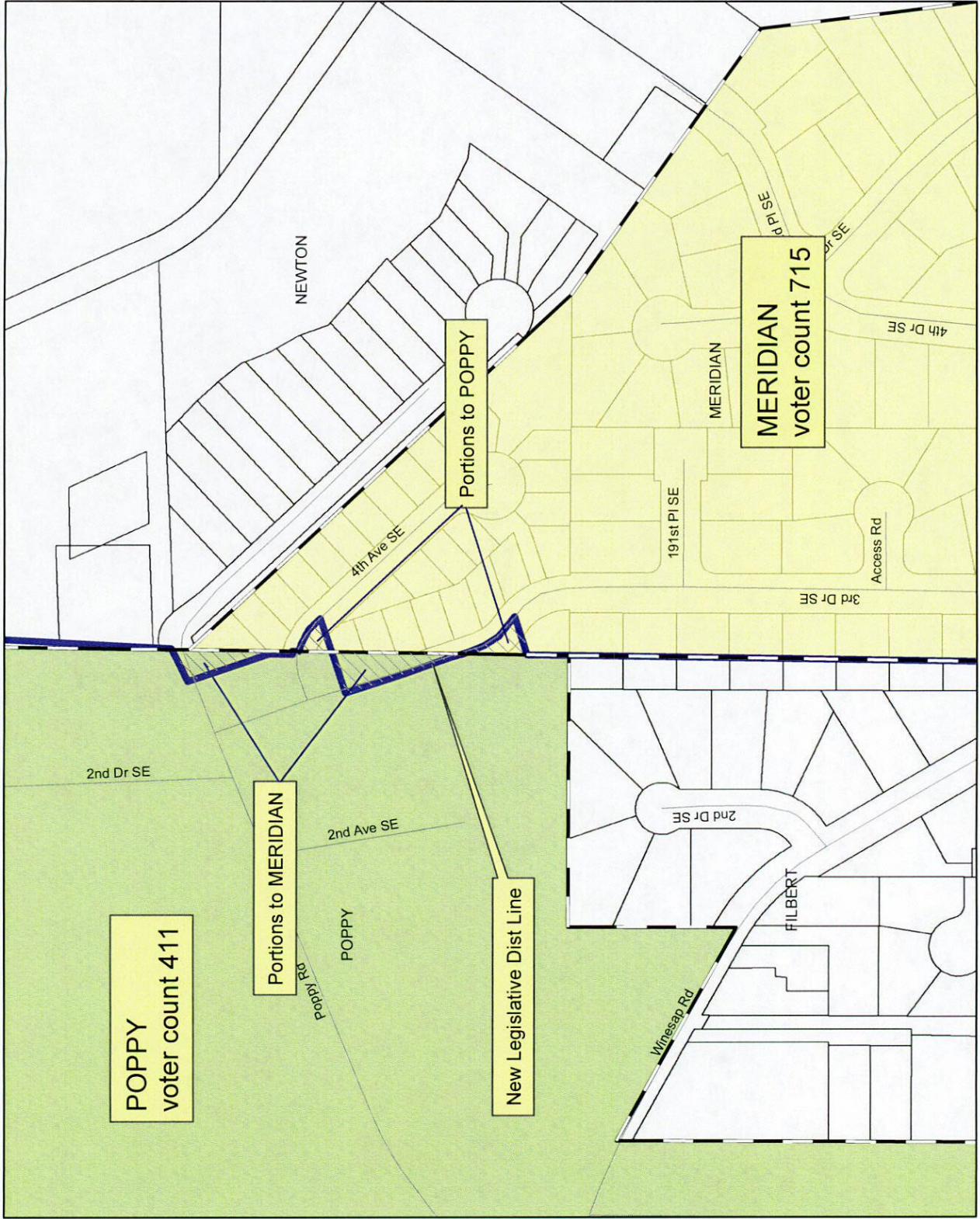
42

Map #

Precinct Name:

Poppy

Legislative line change



- Legend**
- vote precinct arc
 - Parcels
 - 2012 Leg. District
 - PRECINCT_NAME
 - POPPY
 - MERIDIAN



Snohomish County
Auditor's Office
Election Division

44

Map #

Ridgeway Legislative line change

Precinct Name:



- Legend**
- Precinct Boundary
 - Parcels
 - 2012 Council District
 - 2012 Leg. District
 - PRECINCT_NAME**
 - RIDGEWAY



Snohomish County
Auditor's Office
Election Division

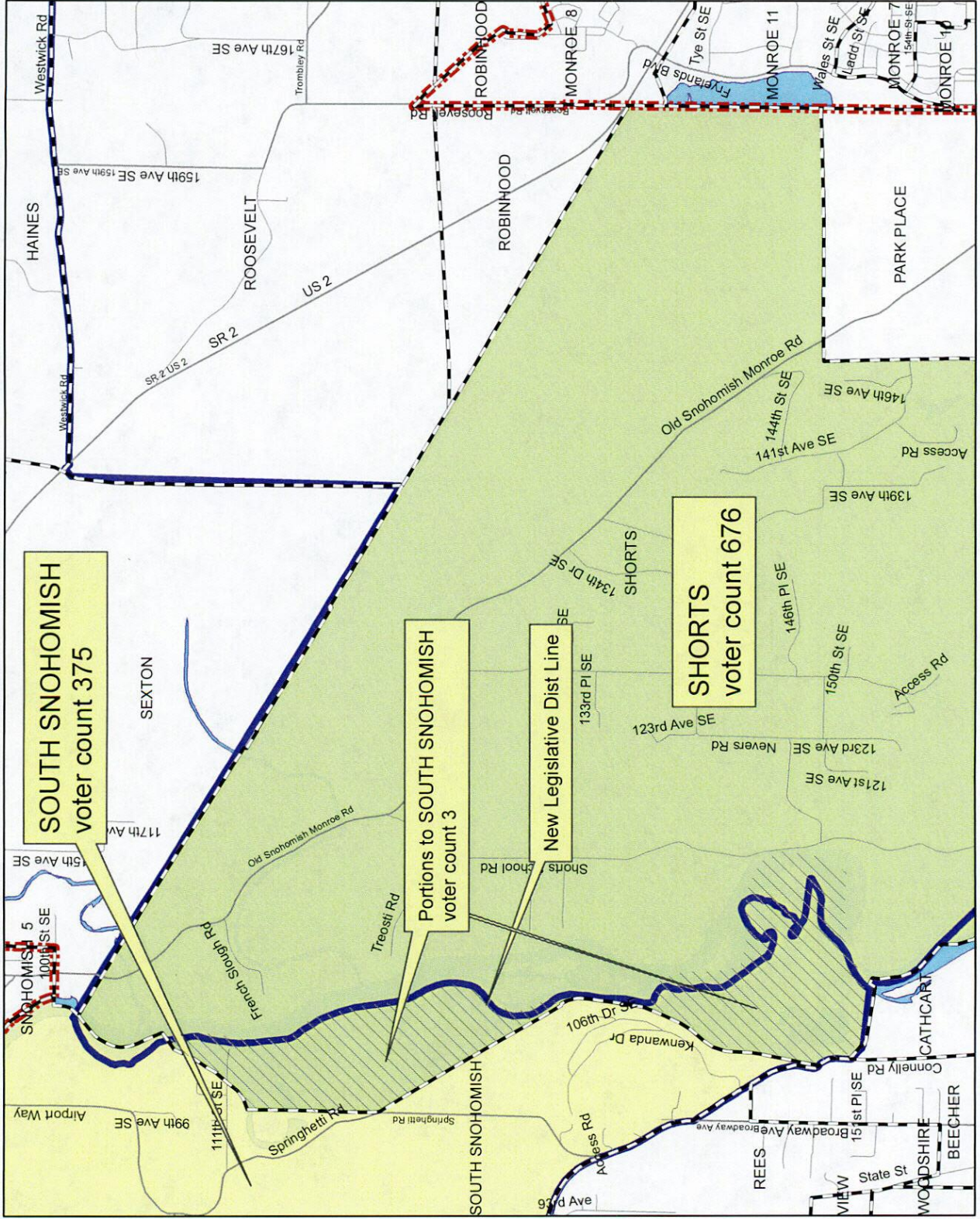
45

Map #

Shorts

Legislative line change

Precinct Name:

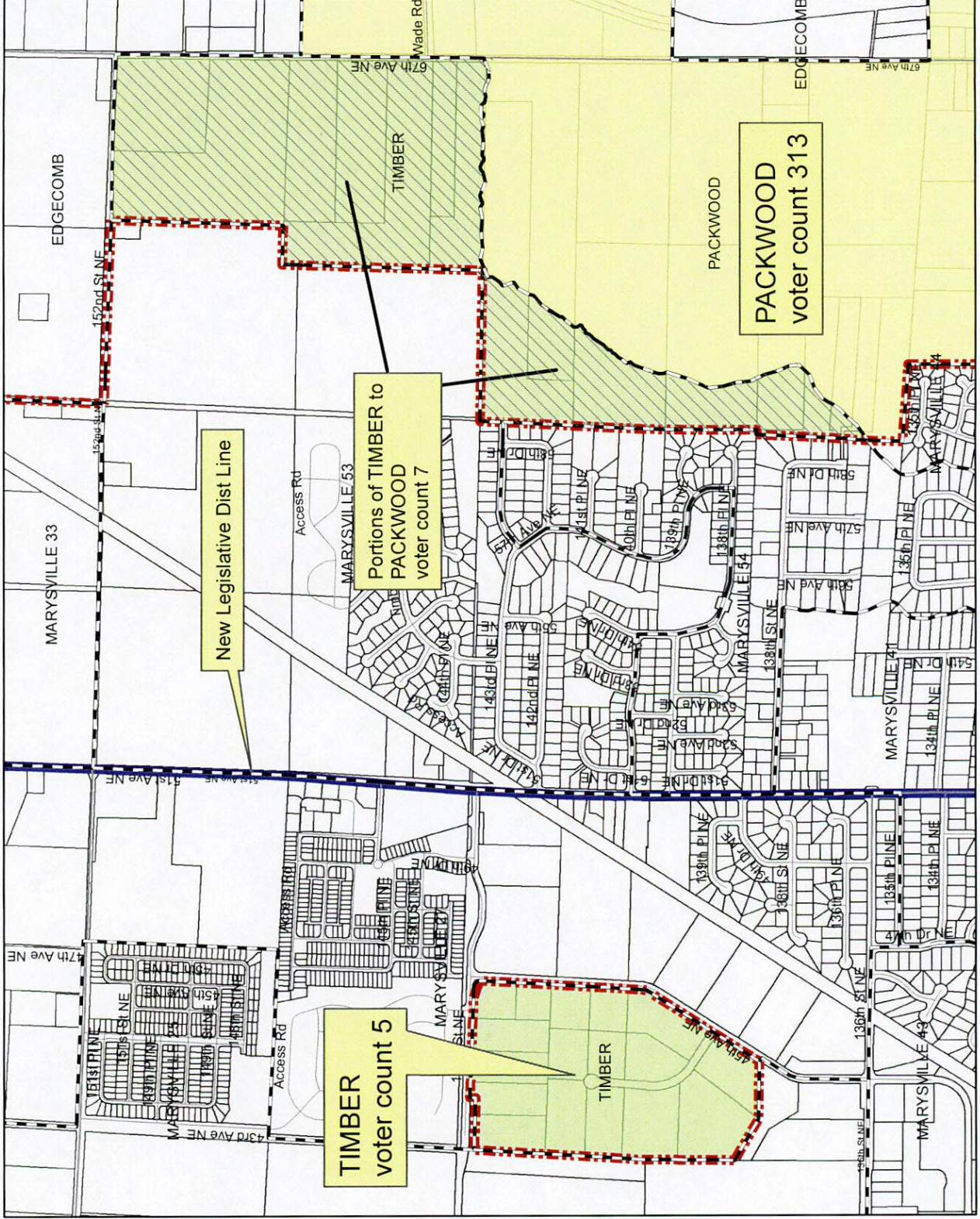


Snohomish County
Auditor's Office
Election Division



Map #

Precinct Name: Timber Legislative line change



- Legend**
- Precinct Boundary
 - Parcels
 - 2012 Leg. District
 - PRECINCT_NAME**
 - TIMBER
 - PACKWOOD
 - City Boundary



Snohomish County
Auditor's Office
Election Division

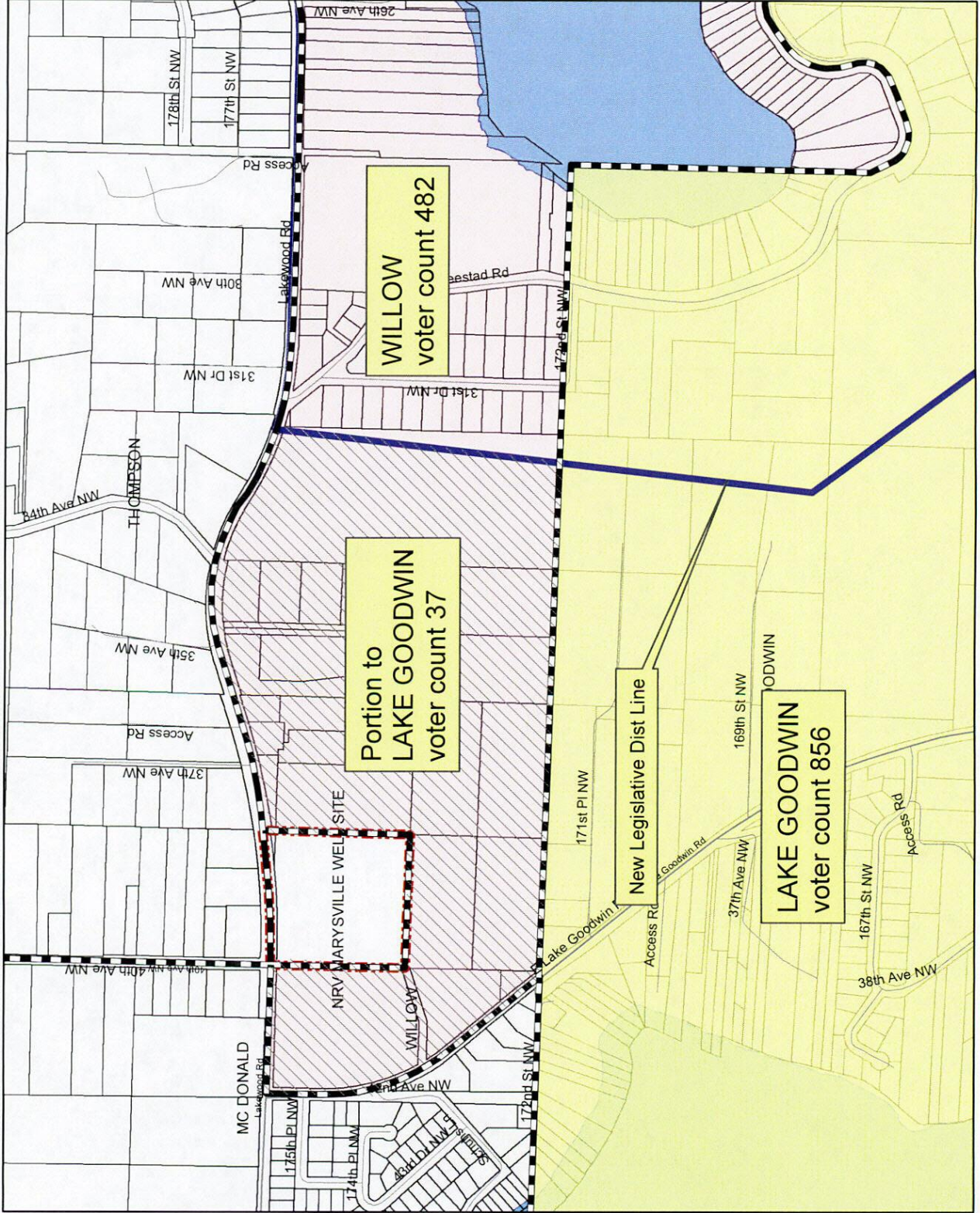


Map #

Precinct Name:

Willow

Legislative line change



- Legend**
- Precinct Boundary
 - Parcels
 - 2012 Leg. District
 - PRECINCT_NAME**
 - WILLOW
 - LAKE GOODWIN
 - City Boundary



Snohomish County
Auditor's Office
Election Division



Map #

