



CO00040600

SNOHOMISH COUNTY COUNCIL
SNOHOMISH COUNTY, WASHINGTON

ORDINANCE NO. 10 - 015

ADOPTING CHANGES IN VOTING PRECINCTS PURSUANT TO
RCW 29A.16.040, RCW 29A.16.050 AND CHAPTER 2.47 SCC; AMENDING
CHAPTER 2.47 SNOHOMISH COUNTY CODE

WHEREAS, SCC 2.47.040(2) provides that the County Auditor may temporarily adjust precinct boundaries to maintain conformance with applicable state laws, and that such revisions to voting precincts must be submitted to the county council for adoption by ordinance no later than May 1 of each year; and

WHEREAS, Exhibit A attached hereto sets forth the precinct changes made by the Auditor since June 1, 2009, including the creation of 35 new voting precincts and the dissolution of 29 precincts for a total of 750 voting precincts in Snohomish County as of May 1, 2010. Exhibit A also includes 47 changes to precincts due to city annexations and 7 changes to precincts due to administrative adjustments to meet registered voter count requirements;

NOW, THEREFORE, BE IT ORDAINED:

Section 1. The Council finds that pursuant to the authority of SCC 2.47.040(2), the Auditor has made those adjustments to precinct boundaries since June 1, 2009 that are set forth in Exhibit A attached hereto and incorporated herein by this reference.

Section 2. Snohomish County Code Section 2.47.030, last amended by Ordinance 09-021 on April 1, 2009, is amended to read:

2.47.030 Precincts adopted.

(1) The adopted voting precinct boundaries for the county are those set forth in the precinct map books maintained on file with the clerk of the council and the Snohomish county auditor's office, subject to revision from time to time in accordance with SCC 2.47.040.

(2) To implement boundary changes resulting from redistricting following the federal decennial census and to implement changes that are necessary to maintain conformance with applicable laws in accordance with SCC 2.47.040, the precinct

boundaries adopted by subsection (1) are revised cumulatively as set forth in the following documents:

- (a) Exhibit A attached to Ordinance 02-016.
- (b) Exhibit A attached to Ordinance 03-046.
- (c) Exhibit A attached to Ordinance 04-054.
- (d) Exhibit A attached to Ordinance 05-037.
- (e) Exhibit A attached to Ordinance 06-035.
- (f) Exhibit A attached to Ordinance 07-028.
- (g) Exhibit A attached to Ordinance 08-061.
- (h) Exhibit A attached to Ordinance 09-021.
- (i) Exhibit A attached to Ordinance 10-012.

Copies of these documents are on file with the clerk of the council and the Snohomish county auditor's office.

PASSED this 21st day of April, 2010.

SNOHOMISH COUNTY COUNCIL
Snohomish County, Washington

Dave Barrett
Chairperson

ATTEST:

Barbara Siboust
Clerk of the Council, *ASST.*

- APPROVED
- EMERGENCY
- VETOED

DATE: 4/26/10

Mark Soine
County Executive

MARK SOINE
Deputy Executive

ATTEST:

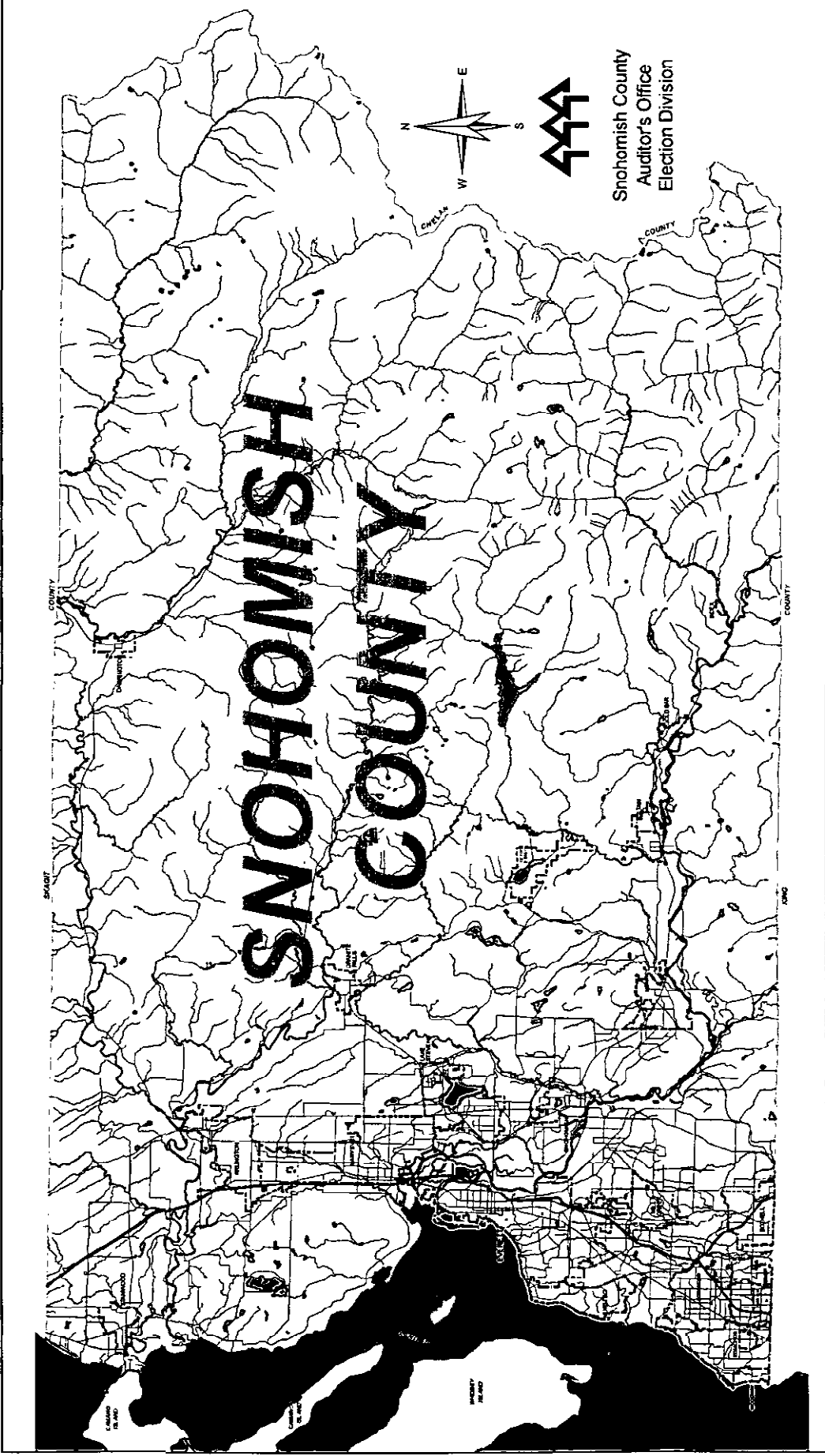
Core E. Palmer

Approved as to form only:

John J. [Signature] 2/19/10
Deputy Prosecuting Attorney

D-12

PRECINCT CHANGES 2010



**Snohomish County Auditor
Carolyn Weikel**

STATISTICS FOR 2010 PRECINCT ADJUSTMENTS

City precincts changed due to annexations	-----	47
Changes due to Administrative adjustments	-----	7
Total number of changes	-----	54
New precincts created	-----	35
Precincts dissolved	-----	29
Last year's number of precincts	-----	744
New total number of precincts	-----	750

CONGRESSIONAL DISTRICT PRECINCT COUNT

<u>DISTRICTS</u>	<u>5/1/2009</u>	<u>5/1/2010</u>	<u>Estimated Voters</u>
CONGRESSIONAL DISTRICT #1	374	374	189,300
CONGRESSIONAL DISTRICT #2	<u>370</u>	<u>376</u>	<u>181,200</u>
	744	750	370,500

LEGISLATIVE DISTRICT PRECINCT COUNT

<u>DISTRICTS</u>	<u>5/1/2009</u>	<u>5/1/2010</u>	<u>Estimated Voters</u>
LEGISLATIVE DISTRICT #1	124	124	65,000
LEGISLATIVE DISTRICT #10	43	43	20,900
LEGISLATIVE DISTRICT #21	128	128	66,700
LEGISLATIVE DISTRICT #32	27	27	13,000
LEGISLATIVE DISTRICT #38	123	123	58,700
LEGISLATIVE DISTRICT #39	125	126	61,800
LEGISLATIVE DISTRICT #44	<u>174</u>	<u>179</u>	<u>84,400</u>
	744	750	370,500

COUNTY COUNCIL DISTRICT PRECINCT COUNT

<u>DISTRICTS</u>	<u>5/1/2009</u>	<u>5/1/2010</u>	<u>Estimated Voters</u>
COUNCIL DISTRICT #1	161	162	80,600
COUNCIL DISTRICT #2	129	129	61,000
COUNCIL DISTRICT #3	139	138	69,900
COUNCIL DISTRICT #4	158	159	80,800
COUNCIL DISTRICT #5	<u>157</u>	<u>162</u>	<u>78,200</u>
	744	750	370,500

CRITERIA FOR ADJUSTING PRECINCT BOUNDARIES

To identify issues pertaining to precinct boundaries and the functional areas which might be impacted by the population, portions, descriptions and number of voting precincts, various factors have been reviewed. These include:

1. Boundary limitations

Legal requirements mandated by various RCW's require that precinct boundaries do not cross Congressional, Legislative, Judicial, County Council or Municipal boundaries. These limitations might 'force' the creation of some precincts well below the target size.

2. Number of registered voters

The total number of registered voters per precinct shall not exceed the limit of 800 as set by the Snohomish County Council in SCC2.47 (amended 2002).

3. Precincts with school district splits

Since School Districts are one of the most active districts having elections within the county, precincts with multiple school districts will be kept to an absolute minimum.

4. Growth potential of area

Growth potential is based on factors such as areas being within Urban Growth Areas and land parcel availability.

Growth potential will be a factor in determining how close to the target size each precinct should be.

5. Precincts with multiple district splits

Areas with a large number of portions will be reviewed as to the possibility of reducing district splits within precinct boundaries.

6. Discontinuous precinct portions

Due to city annexations, various precincts have developed parts that are no longer contiguous with the main area of that precinct. These "islands" will be studied for possible merger into adjacent precincts.

7. Use of Census Boundary Standards

In all cases of boundary changes, Census Boundary Standards will be used where possible to designate new precinct lines.

MAP #	PRECINCT NAME	VOTERS BEFORE	TRANSFERRED	VOTERS AFTER	COMMENT
	CITY ANNEXATIONS				
1	From Peterson	603	0	603	Annex Ord. 2156
	To Snohomish 10	141		141	
2	From Stanby	172	5	167	Annex Ord. 1236
	To Stanwood 4	656		661	
3	From Portage	273	19	254	Annex Ord 1465
	To Arlington 10	748		767	
4	From Rest	17	17	0	Delete REST
	To Arlington 9	614		631	
5	From Cedarhome	587	2	585	Annex Ord 1244
	To Stanwood 5	686		688	
6	From Maple	168	168	0	Delete MAPLE
	To Lynnwood 21	423		591	Annex Ord 2790
7	From Marion	476	2	474	Annex Ord 2169
	To Snohomish 10	137		139	
8	From Marks	163	7	156	Annex Ord 2170
	From Marion	474	5	469	
	To Snohomish 10	139		151	
9	From Burn Hill	475	4	471	Annex Ord 1446
	To Arlington 4	416		420	

MAP #	PRECINCT NAME	VOTERS BEFORE	TRANSFERRED	VOTERS AFTER	COMMENT
	From Chain Lake	661	1	660	Annex Ord 020/2009
	From Fairview	503	15	488	
10	To Monroe 2	627		643	
	CITY ANNEXATIONS (Lake Stevens Annex Ord 801)				
	From Lake Stevens 12	602	23	579	
	From Hillcrest	399	399	0	Delete HILLCREST
11	To Lake Stevens 16	0		422	New Precinct
	From Glen Acres	429	424	5	
	From Ville	418	215	203	
	From Lake Stevens 12	579	2	577	
12	To Lake Stevens 17	0		641	New Precinct
	From Crest	739	549	190	
13	To Lake Stevens 18	0		549	New Precinct
	From Ville	203	21	182	
	From Crest	190	190	0	Delete CREST
	From East Everett	673	387	286	
	From Cavelero	378	20	358	
14	To Lake Stevens 19	0		618	New Precinct
	From Skyline	601	601	0	Delete SKYLINE
15	To Lake Stevens 20	0		601	New Precinct

MAP #	PRECINCT NAME	VOTERS BEFORE	TRANSFERRED	VOTERS AFTER	COMMENT
	From Cavelero	358	305	53	
	From East Everett	286	286	0	Delete EAST EVERETT
	From Hillside	295	78	217	
16	To Lake Stevens 21	0		669	New Precinct
	From Wyatt Park	507	507	0	Delete WYATT PARK
17	To Lake Stevens 22	0		507	New Precinct
	From Glenwood	539	25	514	
	From Summer	452	452	0	Delete SUMMER
18	To Lake Stevens 23	0		477	New Precinct
	From Glenwood	514	34	480	
	From Pellerin	624	2	622	
	From Swalwell	471	471	0	Delete SWALWELL
19	To Lake Stevens 24	0		507	New Precinct
	From Stitch	297	176	121	
20	To Lake Stevens 25	0		176	New Precinct
	From Glenwood	480	82	398	
	From South Lake Stevens	745	189	556	
	From Pellerin	622	0	622	
21	To Lake Stevens 26	0		271	New Precinct

MAP #	PRECINCT NAME	VOTERS BEFORE	TRANSFERRED	VOTERS AFTER	COMMENT
	CITY ANNEXATIONS (Marysville Annex Ord 2792)				
	From Estates	631	631	0	Delete ESTATES
	From Roncrest	697	29	668	
22	To Marysville 35	0		660	New Precinct
	From Roncrest	668	186	482	
	From Alma	400	307	93	
	From Marysville 32	212	19	193	
23	To Marysville 36	0		421	New Precinct
	From Roncrest	482	283	199	
24	To Marysville 32	193		476	
	From Howell	388	388	0	Delete HOWELL
25	To Marysville 37	0		388	New Precinct
	From Spardin	349	294	55	
	From Marysville 10	579	168	411	
26	To Marysville 38	0		462	New Precinct
	From Marysville 10	411	3	408	
	From Marysville 13	556	69	487	
	From Norm	361	357	4	
27	To Marysville 39	0		428	New Precinct
	From Norm	4	4	0	Delete NORM
28	To Marysville 13	487		491	

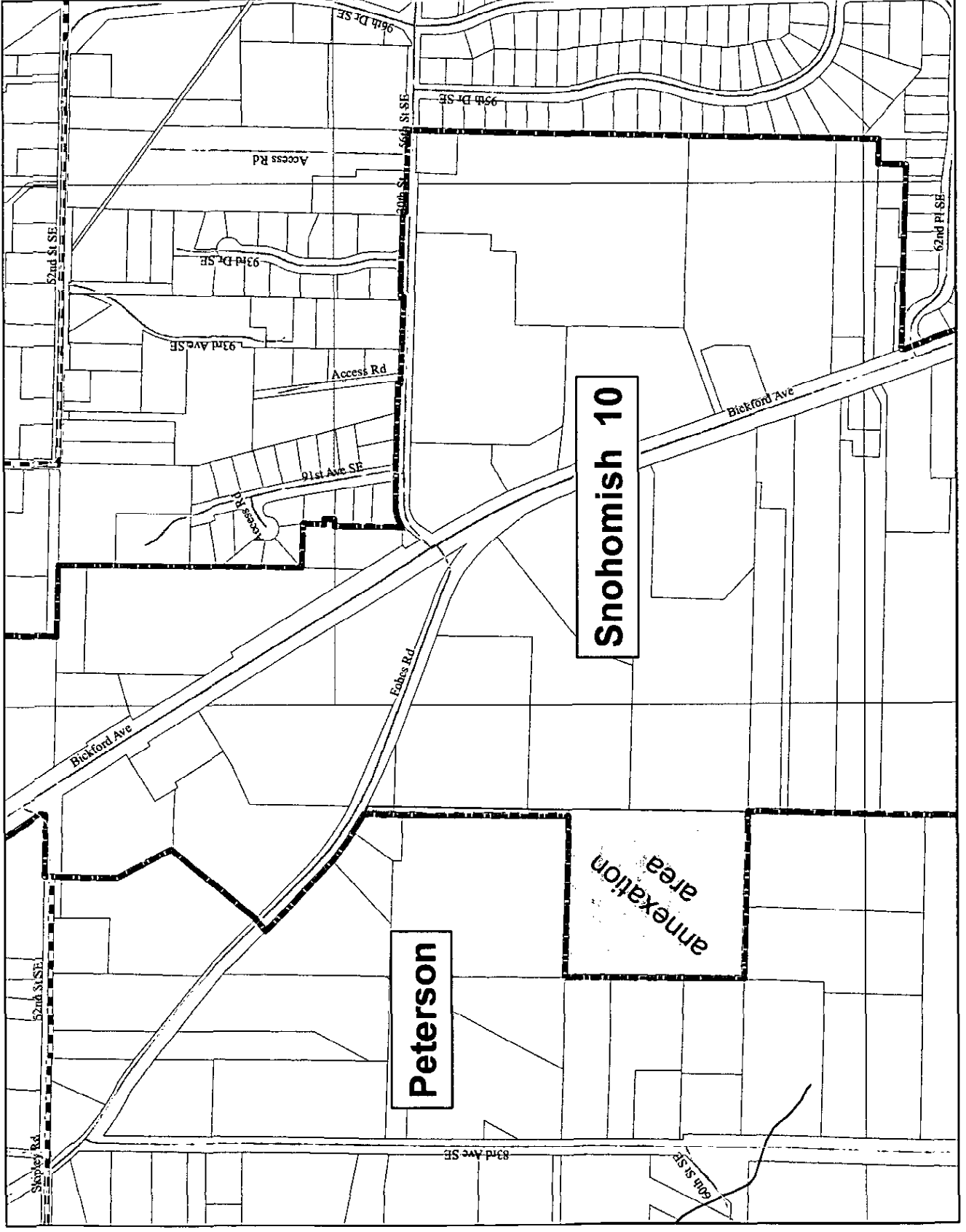
MAP #		PRECINCT NAME	VOTERS BEFORE	TRANSFERRED	VOTERS AFTER	COMMENT
29	From	Sparlin	55	55	0	Delete SPARLIN
	To	Marysville 10	408		463	
30	From	Robin	313	313	0	Delete Robin
	From	Marysville 6	663	121	542	
31	To	Marysville 40	0		434	New Precinct
	From	Scenic	369	275	94	
32	From	Shouites	592	355	237	Delete SCENIC
	To	Marysville 41	0		630	
33	From	Scenic	94	94	0	Delete SCENIC
	From	Brookwood	576	502	74	
34	To	Marysville 42	0		596	New Precinct
	From	Shouites	237	237	0	
35	From	Marshall	312	120	192	Delete SHOULTES
	From	Marysville 15	603	298	305	
36	To	Marysville 43	0		655	New Precinct
	From	Brookwood	74	74	0	
37	From	Marshall	192	192	0	Delete BROOKWOOD
	To	Marysville 15	305		571	
38	From	Packwood	282	153	129	Delete MARSHALL
	From	Otter	747	498	249	
39	From	Garden	666	5	661	New Precinct
	To	Marysville 44	0		656	

MAP #		PRECINCT NAME	VOTERS BEFORE	TRANSFERRED	VOTERS AFTER	COMMENT
	From	Otter	249	236	13	
	From	Garden	661	318	343	
36	To	Marysville 45	0		554	New Precinct
	From	Kruse	519	519	0	Delete KRUSE
	From	Quil	624	217	407	
	From	Marysville 7	658	12	646	
37	To	Marysville 46	0		748	New Precinct
	From	Bly	605	249	356	
	From	Quil	407	194	213	
	From	Marysville 7	646	211	435	
38	To	Marysville 47	0		654	New Precinct
	From	Anderson	374	123	251	
	From	Bly	356	183	173	
	From	Marysville 7	435	264	171	
39	To	Marysville 48	0		570	New Precinct
	From	Anderson	251	251	0	Delete ANDERSON
	From	Bly	173	173	0	Delete BLY
	From	Quil	213	8	205	
	From	Marysville 7	171	31	140	
40	To	Marysville 49	0		469	New Precinct
	From	Quil	205	205	0	Delete QUIL
41	To	Marysville 7	140		345	

MAP #		PRECINCT NAME	VOTERS BEFORE	TRANSFERRED	VOTERS AFTER	COMMENT
	From	Turk	466	466	0	Delete TURK
	From	Garden	343	189	154	
42	to	Marysville 50	0		655	New Precinct
	From	Dry Creek	522	522	0	Delete DRY CREEK
43	To	Marysville 51	0		522	New Precinct
	From	Kellogg	532	532	0	Delete KELLOGG
44	To	Marysville 52	0		532	New Precinct
	From	Timber	507	499	108	
	From	Brandi	626	9	617	
	From	Marysville 27	247	8	239	
45	To	Marysville 53	0		516	New Precinct
	From	Timber	108	102	6	
	From	Brandi	617	408	209	
46	To	Marysville 54	0		520	New Precinct
	From	Brandi	209	209	0	Delete BRANDI
47	To	Marysville 27	239		448	

MAP #	PRECINCT NAME	VOTERS BEFORE	TRANSFERRED	VOTERS AFTER	COMMENT
	ADMINISTRATIVE CHANGES				
	From Cavelero	53	53	0	Delete CAVELERO
48	To Marks	491		544	
	From Otter	13	13	0	Delete OTTER
	From Garden	154	154	0	Delete GARDEN
49	To Packwood	129		296	
	From Lake Stevens 15	817	300	517	Voter Split (over 800) SCC 2.47.020
50	To Lake Stevens 27	0		300	New Precinct
	From Lake	798	164	634	reduce voter count
51	To West Fork	0		164	New Precinct
	From Marysville 24	795	376	419	reduce voter count
52	To Marysville 55	0		376	New Precinct
	From Fernwood	795	291	504	reduce voter count
53	To Brook	427		718	
	From NRV Nile	1	1	0	voter moved into NRV area
54	To Nile	0		1	New Precinct

PETERSON annexation into SNOHOMISH 10



Legend

- streets
- City Boundary
- Precinct Boundary
- parcels
- Annexation Area



325 Feet

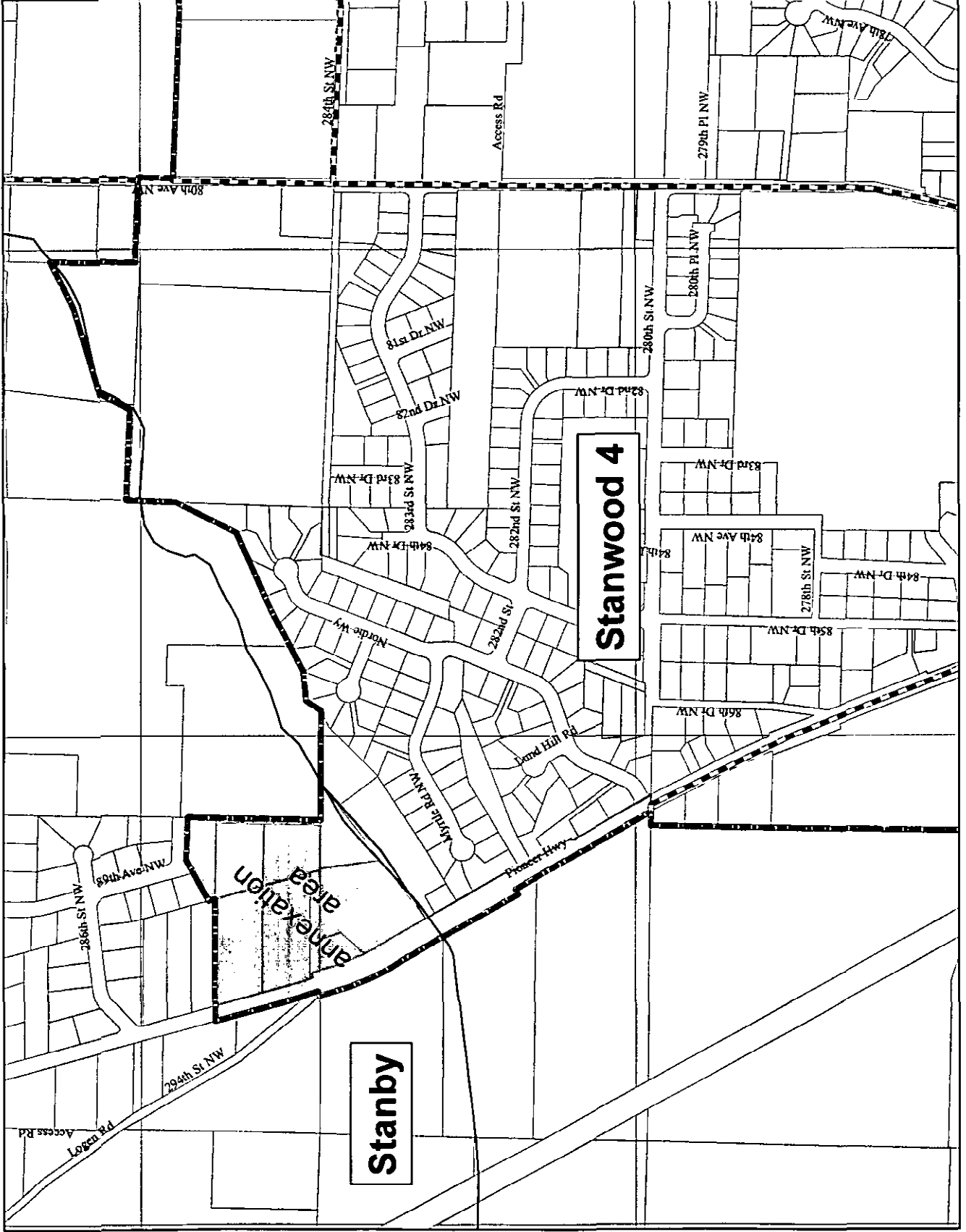


Snohomish County
Auditor's Office
Election Division

1

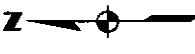
Map #

STANBY annexation into STANWOOD 4



Legend

- City Boundary
- Precinct Boundary
- parcels
- Annexation Area



325 Feet

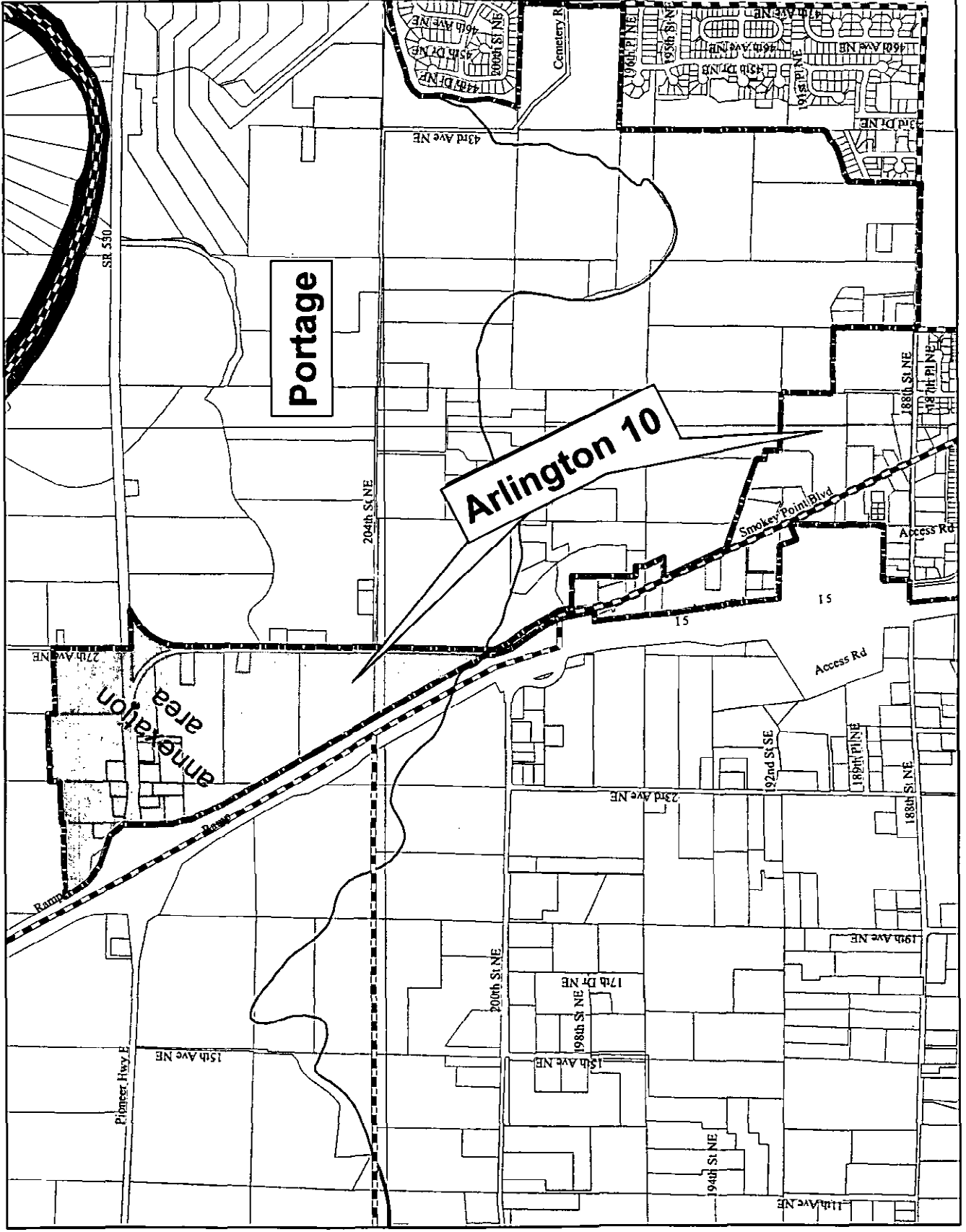


Snohomish County
Auditor's Office
Election Division

2

Map #

PORTAGE annexation into ARLINGTON 10



Legend

- City Boundary
- Precinct Boundary
- parcels
- Annexation Area



775 Feet

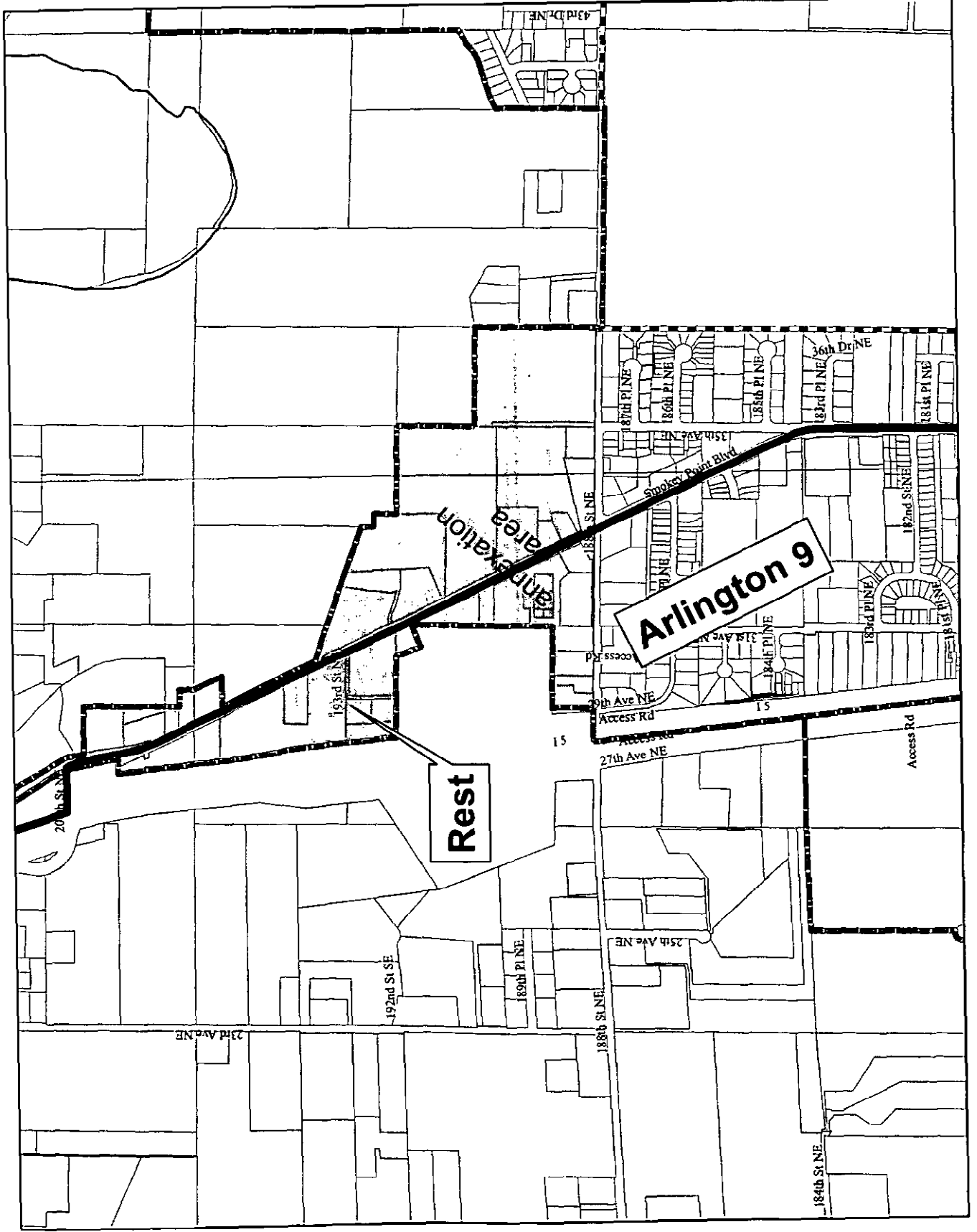


Snohomish County
Auditor's Office
Election Division

3

Map #

REST annexation into ARLINGTON 9



Legend	
	City Boundary
	Legislative Line
	Precinct Boundary
	parcels
	Annexation Area



510 Feet

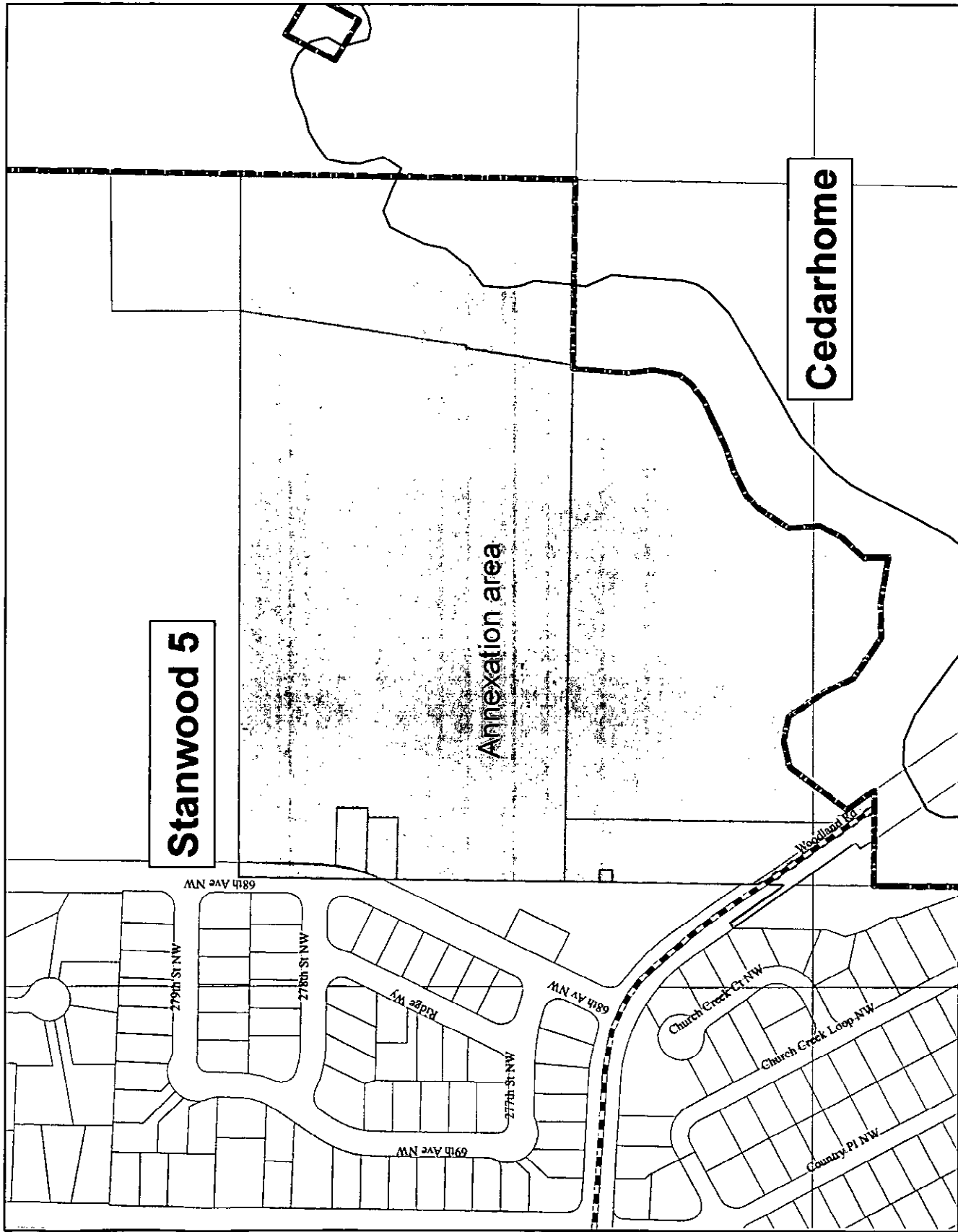


Snohomish County
Auditor's Office
Election Division

4

Map #

CEDARHOME annexation into STANWOOD 5



Legend

- City Boundary
- Precinct Boundary
- parcels
- Annexation Area



150 Feet

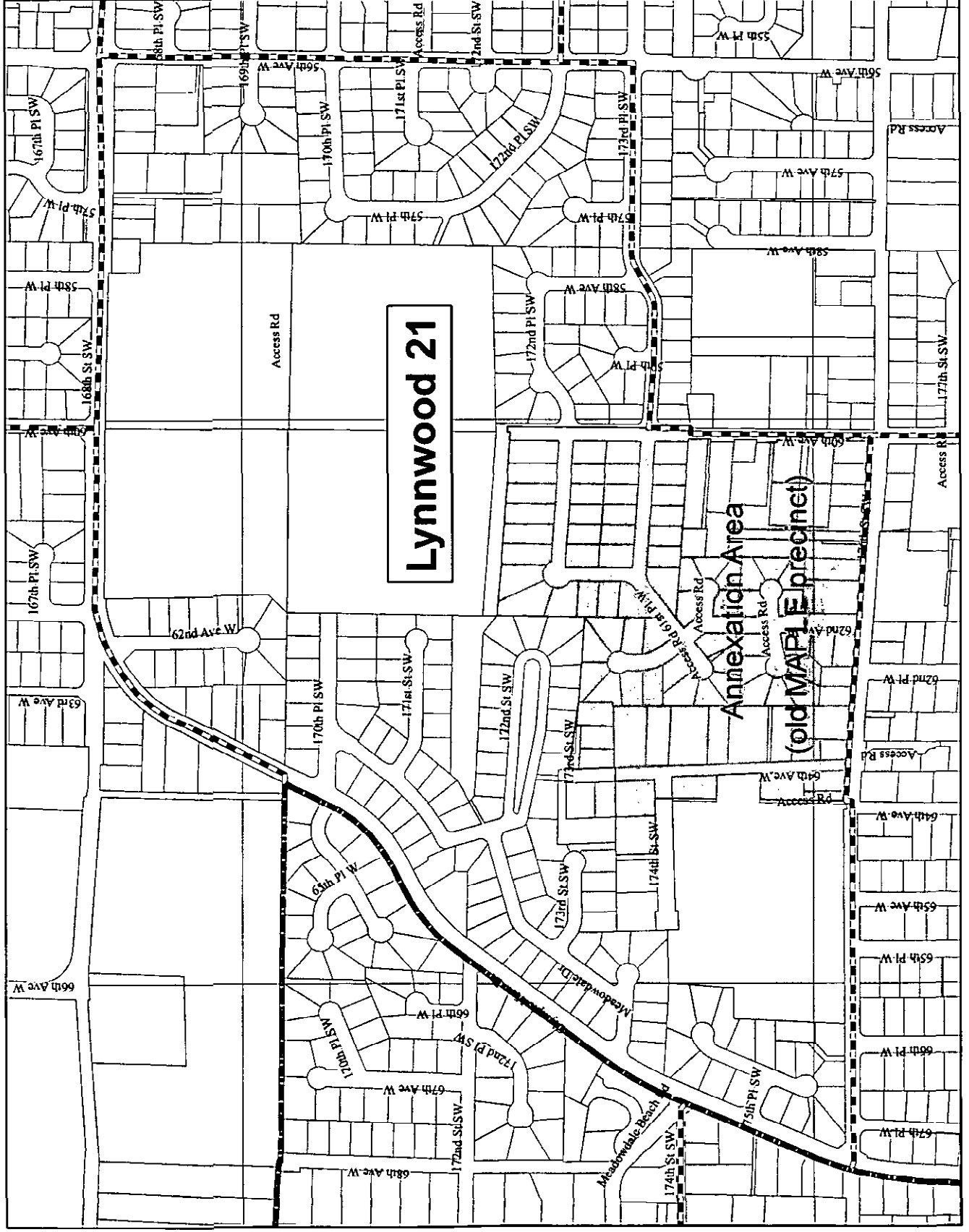


Snohomish County
Auditor's Office
Election Division

5

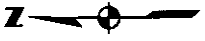
Map #

MAPLE annexation into LYNNWOOD 21



Legend

- City Boundary
- Precinct Boundary
- parcels
- Annexation Area



300 Feet

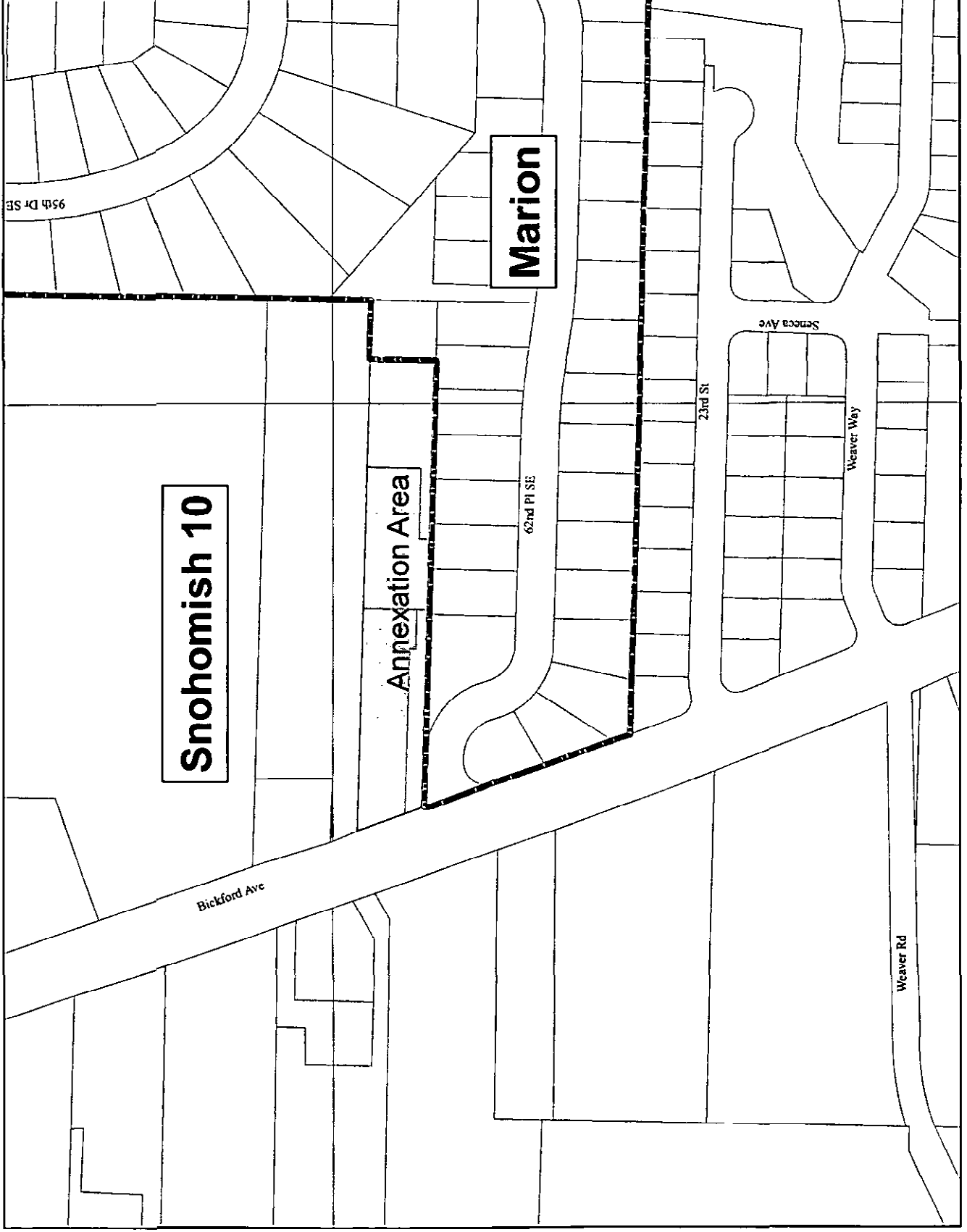


Snohomish County
Auditor's Office
Election Division

6

Map #

MARION annexation into SNOHOMISH 10



Legend

- City Boundary
- Precinct Boundary
- ▭ parcels
- ▭ Annexation Area



150 Feet

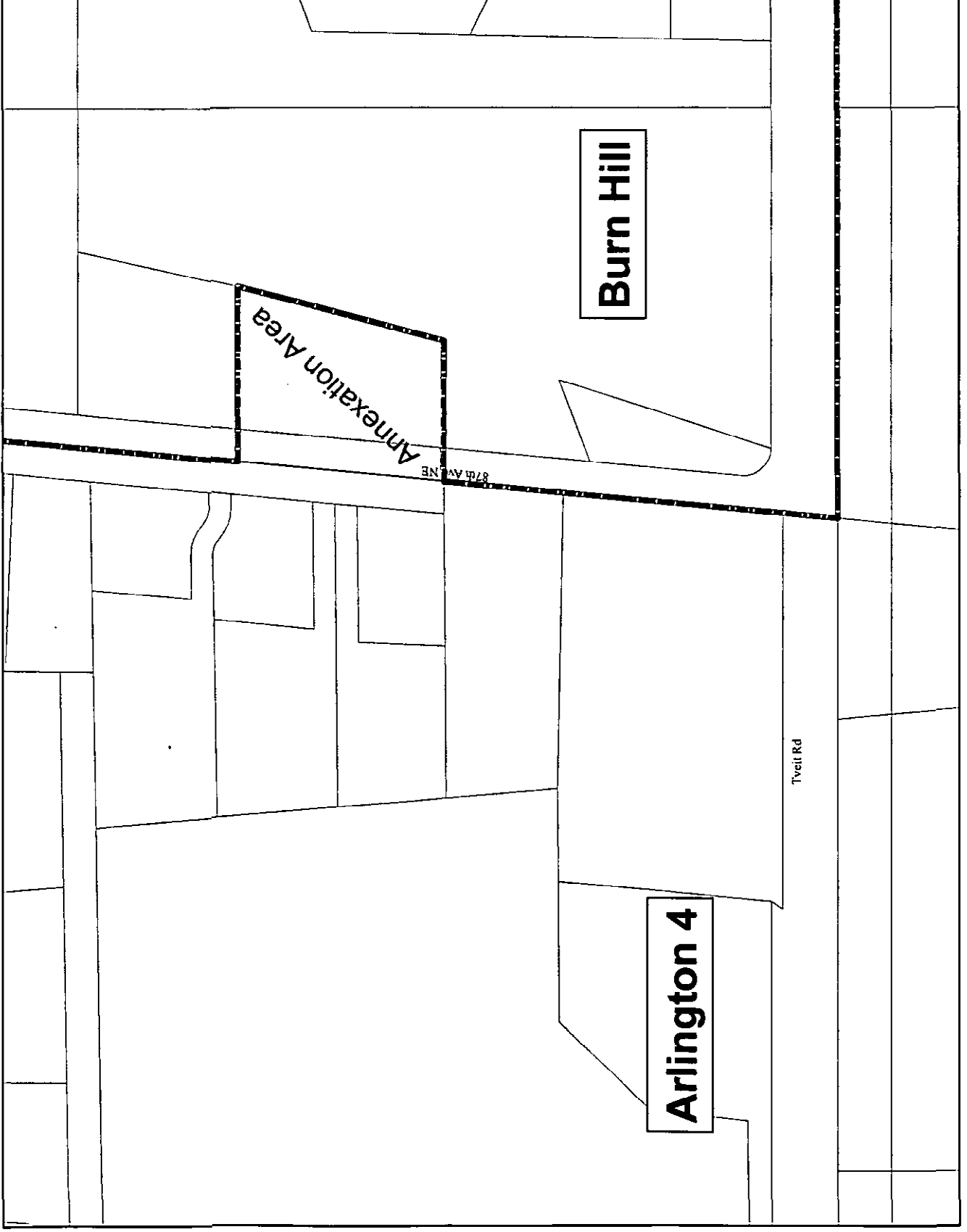


Snohomish County
Auditor's Office
Election Division

7

Map #

BURN HILL annexation into ARLINGTON 4



Legend

- City Boundary
- Precinct Boundary
- parcels
- Annexation Area



75 Feet

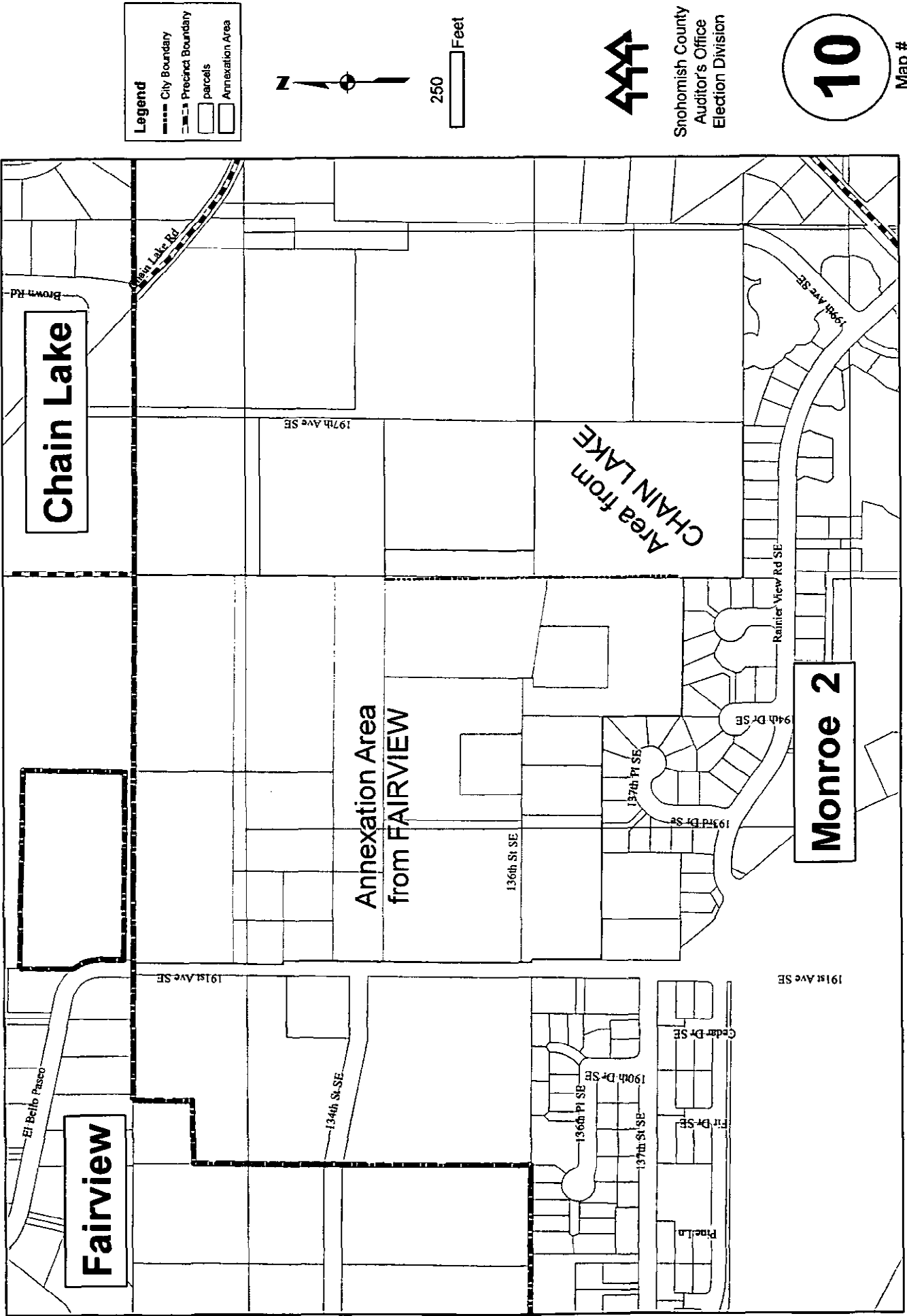


Snohomish County
Auditor's Office
Election Division

9

Map #

CHAIN LAKE and FAIRVIEW annexation into MONROE 2

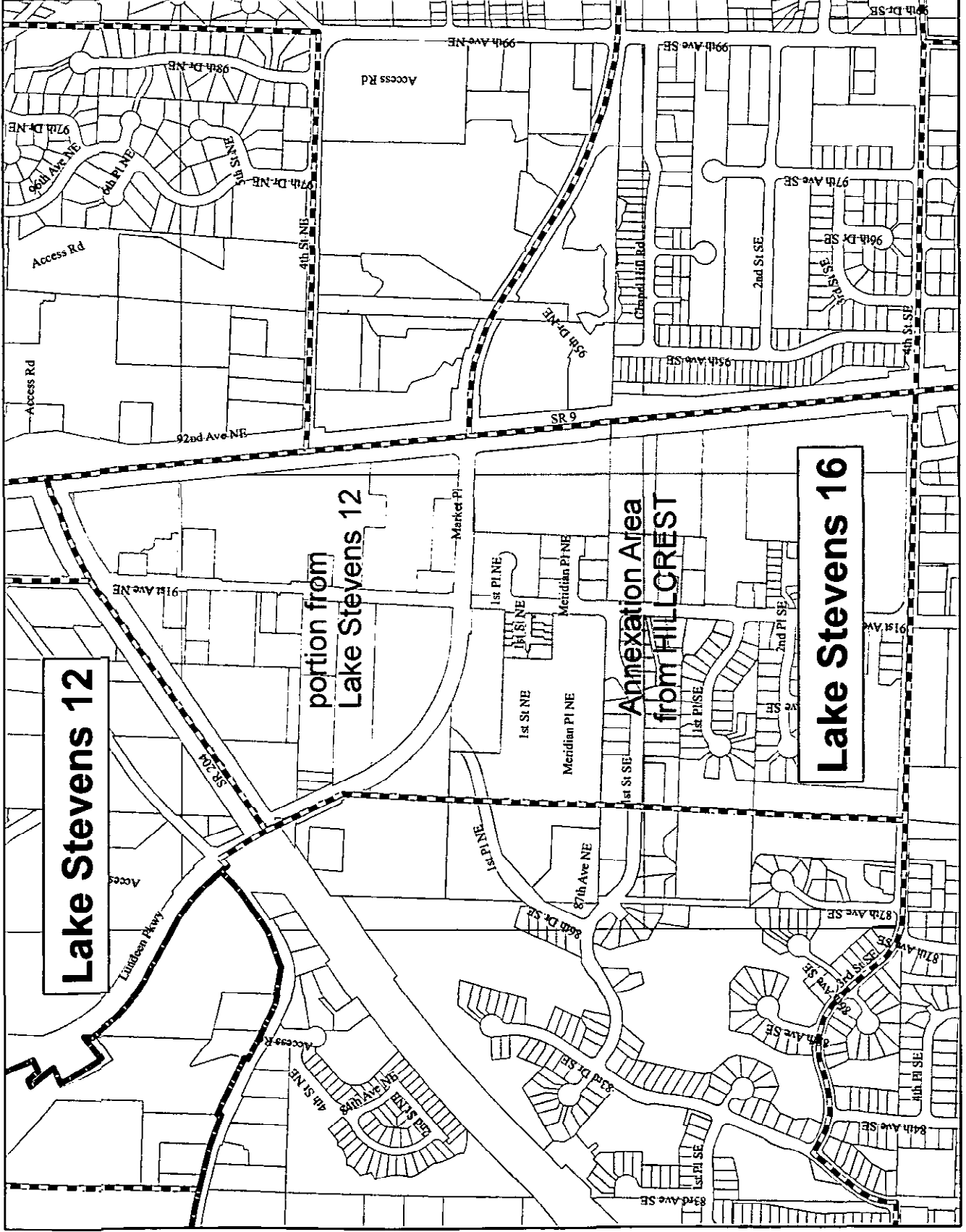


Snohomish County
Auditor's Office
Election Division

10

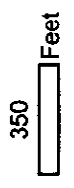
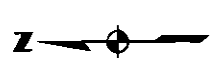
Map #

HILLCREST and LKS 12 annex and merge into LAKE STEVENS 16



Legend

	City Boundary
	Precinct Boundary
	parcels
	Hillcrest
	Precinct
	Annexation Area

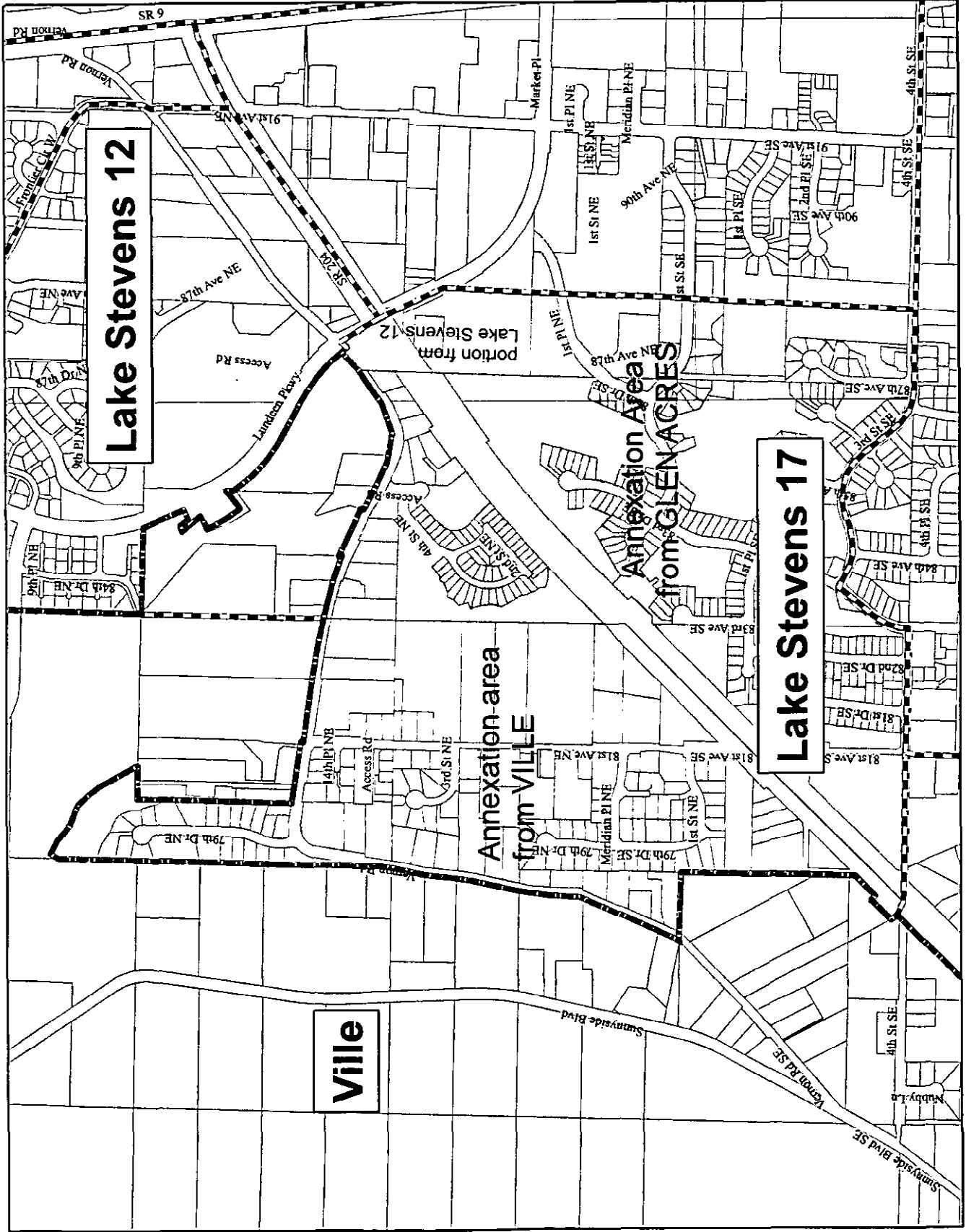


Snohomish County
Auditor's Office
Election Division

11

Map #

GLEN ARCRES, VILLE, and LKS 12 annex into LAKE STEVENS 17



Legend

- City Boundary
- Precinct Boundary
- parcels
- area from Glen Arcres
- area from Ville

500 Feet

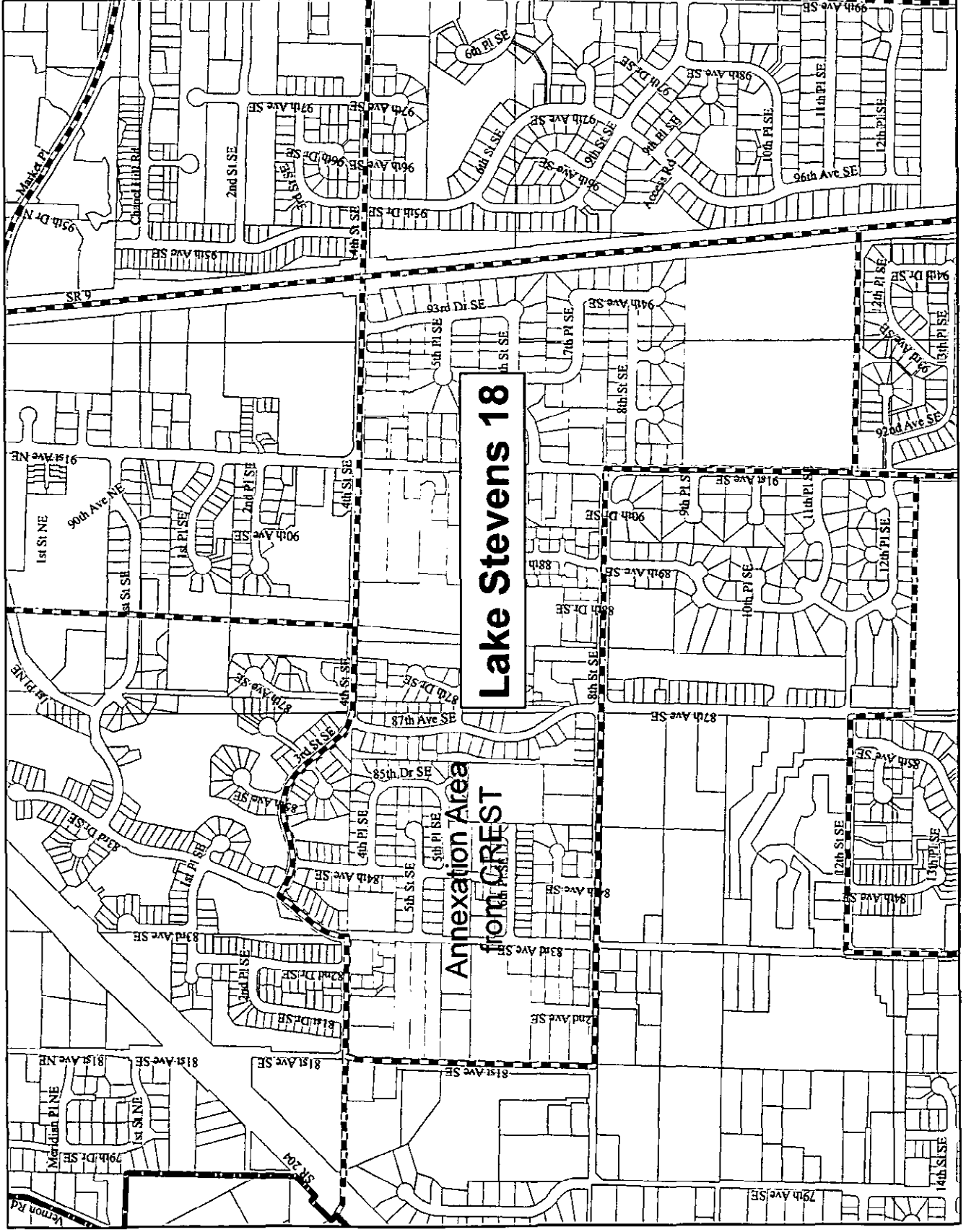


Snohomish County
Auditor's Office
Election Division

12

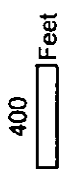
Map #

CREST annexation into LAKE STEVENS 18



Legend

- City Boundary
- Precinct Boundary
- parcels
- Precinct

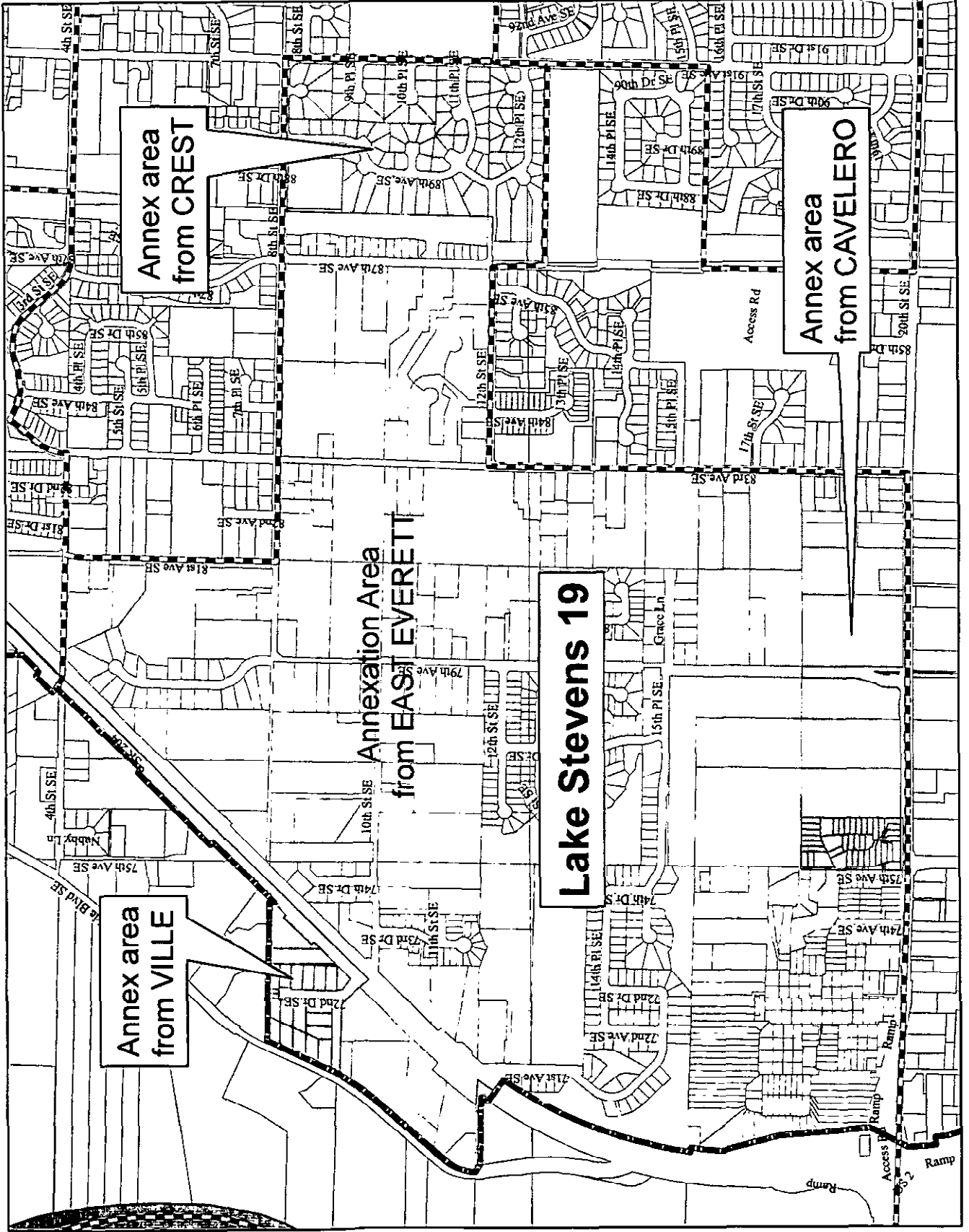


Snohomish County
Auditor's Office
Election Division

13

Map #

CAVELERO, CREST, EAST EVERETT, and VILLE annexation into LAKE STEVENS 19



Legend

- City Boundary
- Precinct Boundary
- parcels
- Annex areas
- East Everett



450 Feet

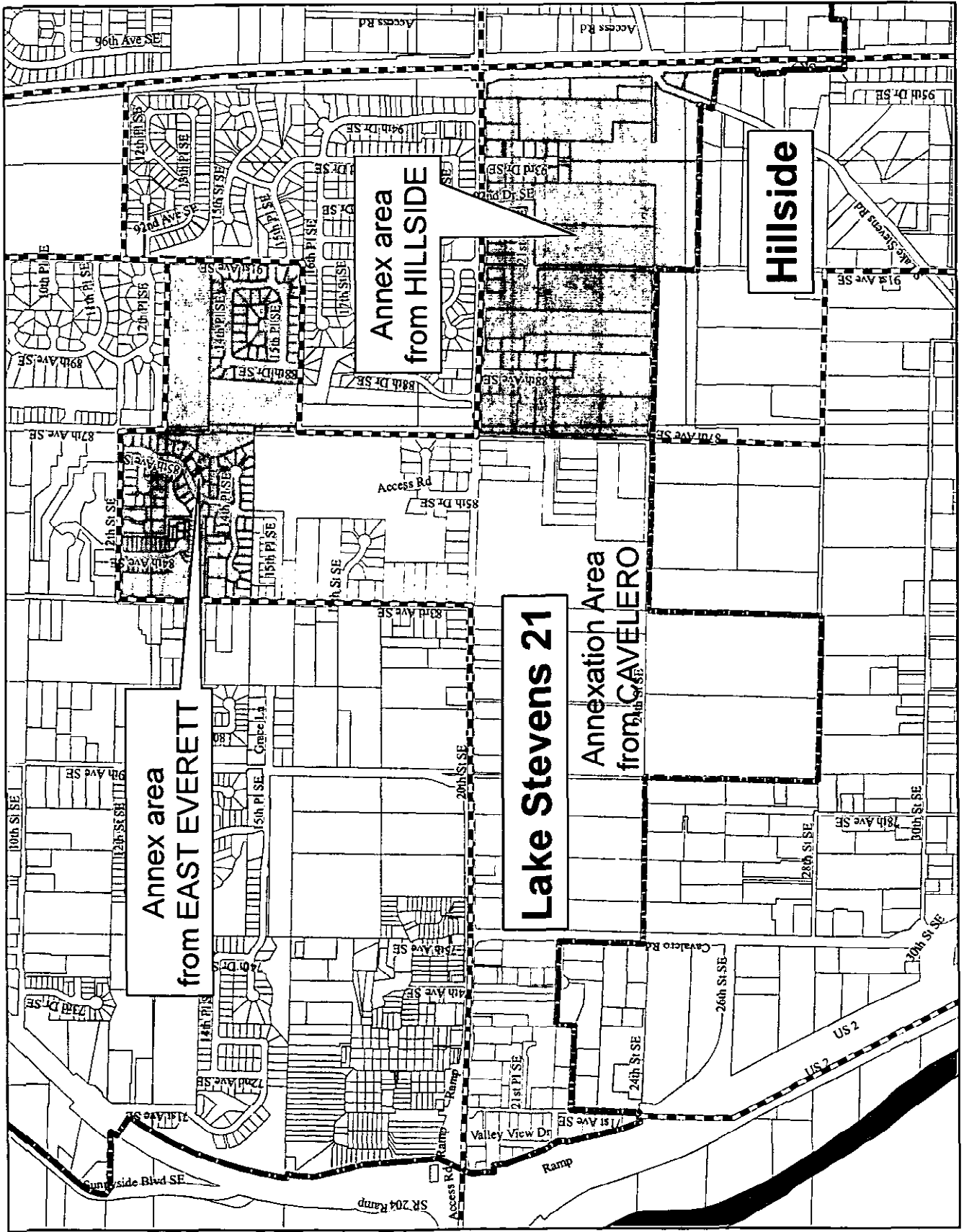


Snohomish County
Auditor's Office
Election Division

14

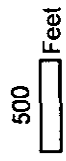
Map #

CAVELERO, EAST EVERETT, and HILLSIDE annexation into LAKE STEVENS 21



Legend

- City Boundary
- Precinct Boundary
- parcels
- Annex areas
- Cavelero

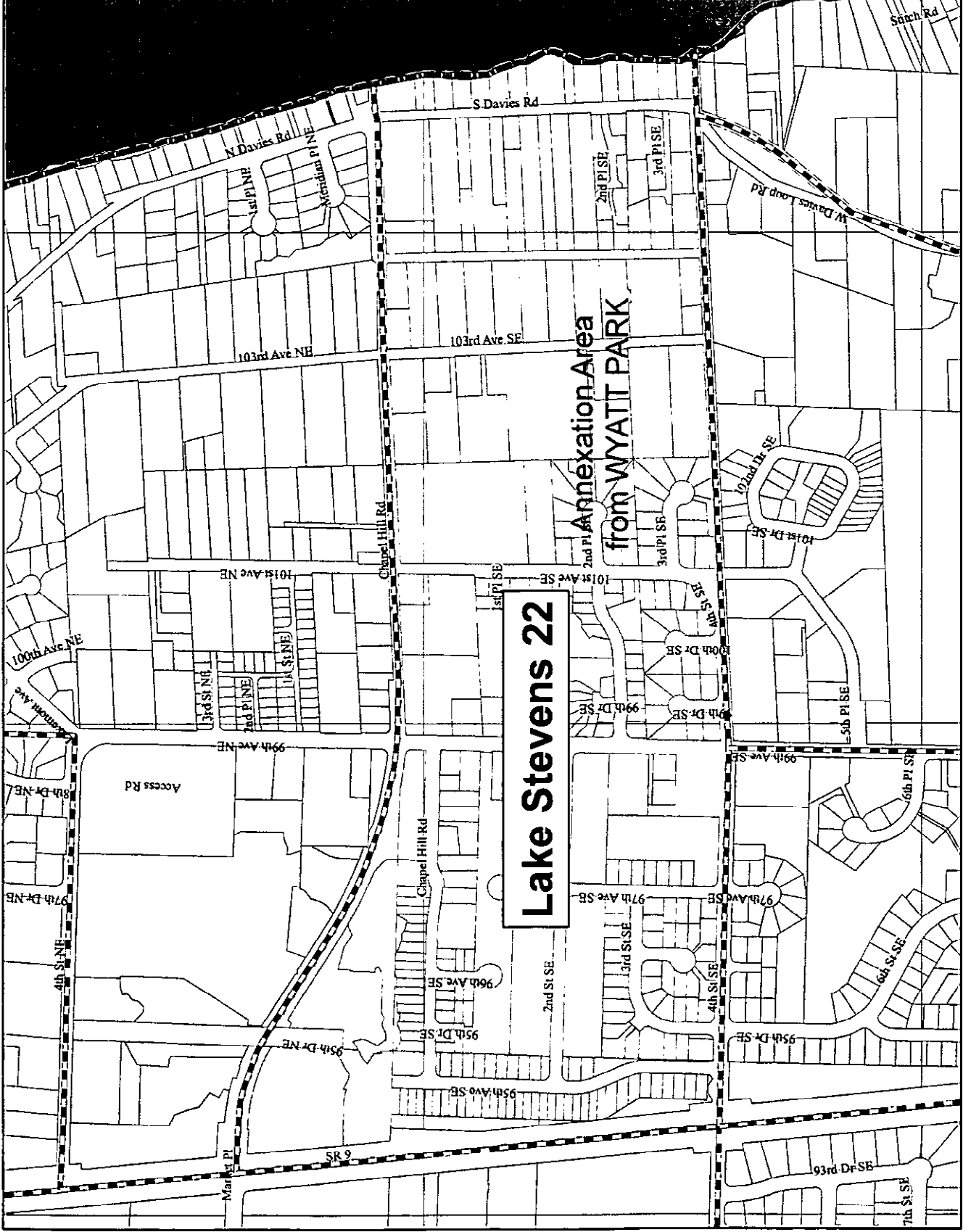


Snohomish County
Auditor's Office
Election Division

16

Map #

WYATT PARK annexation into LAKE STEVENS 22



Legend

- City Boundary
- Precinct Boundary
- parcels
- Wyatt Park



300 Feet

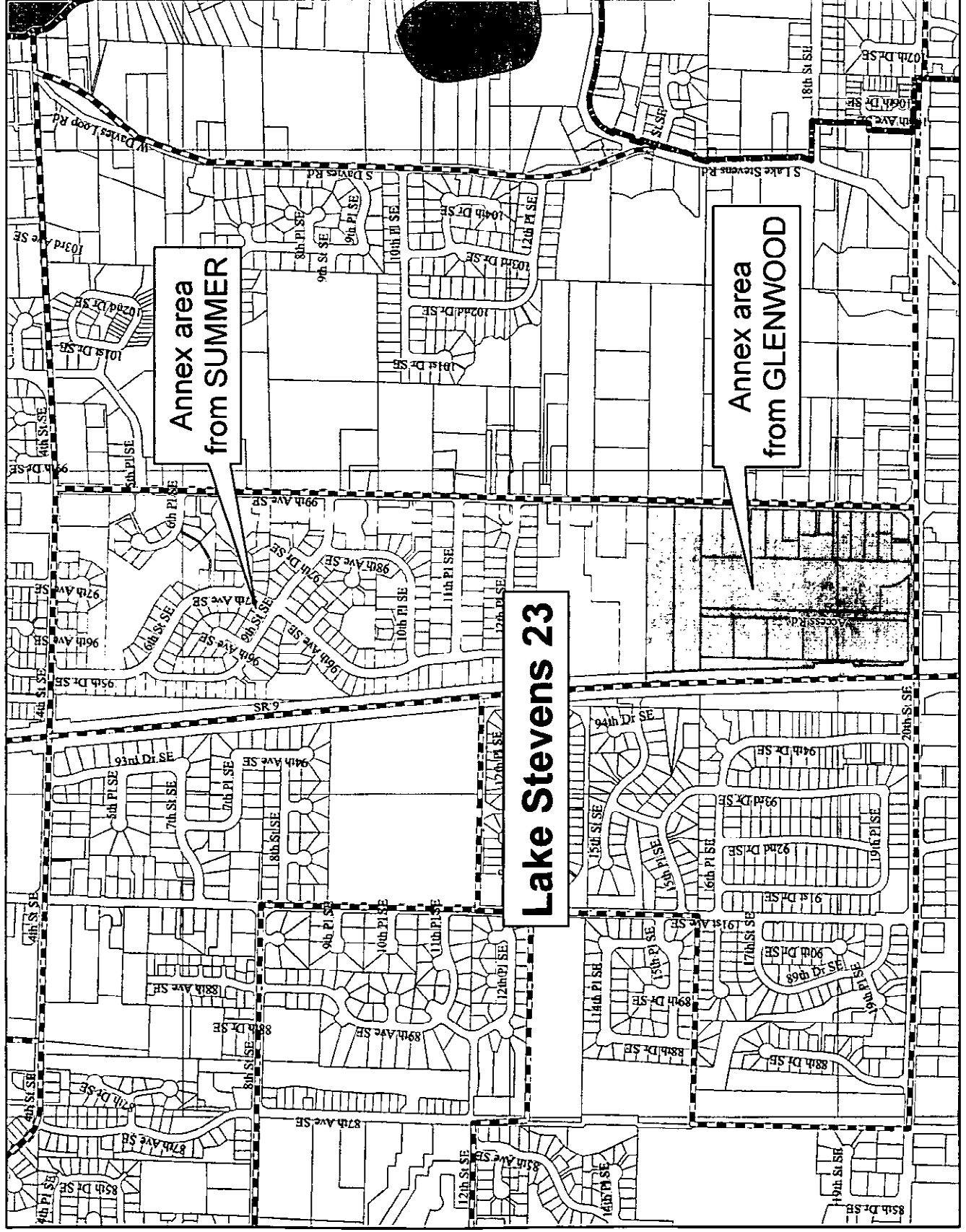


Snohomish County
Auditor's Office
Election Division

17

Map #

GLENWOOD and SUMMER annexation into LAKE STEVENS 23



Legend

- City Boundary
- Precinct Boundary
- parcels
- Glenwood
- Summer



450 Feet

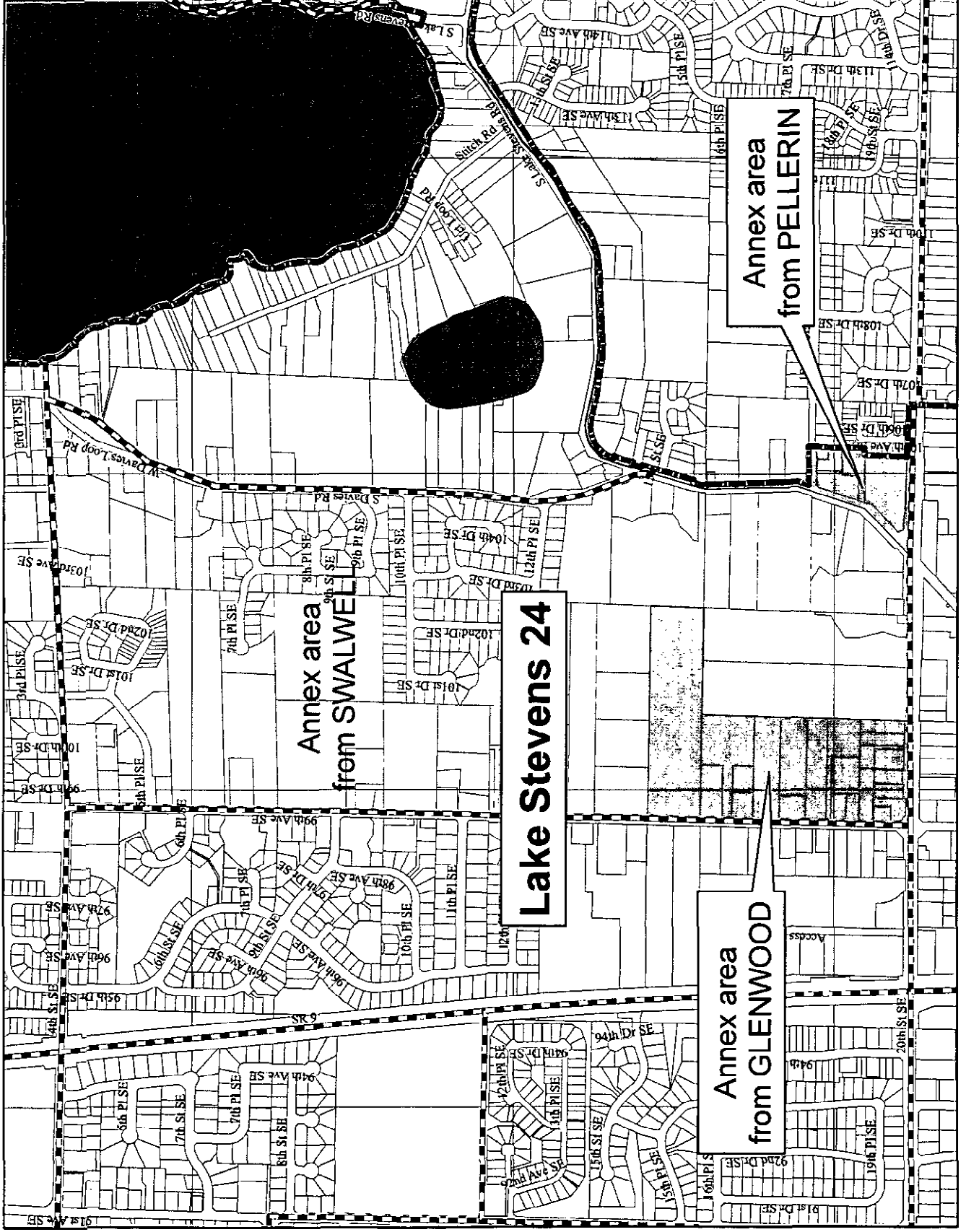


Snohomish County
Auditor's Office
Election Division

18

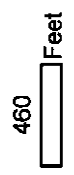
Map #

GLENWOOD, PELLERIN and SWALWELL annexation into LAKE STEVENS 24



Legend

- City Boundary
- Precinct Boundary
- parcels
- Other areas
- Swalwell

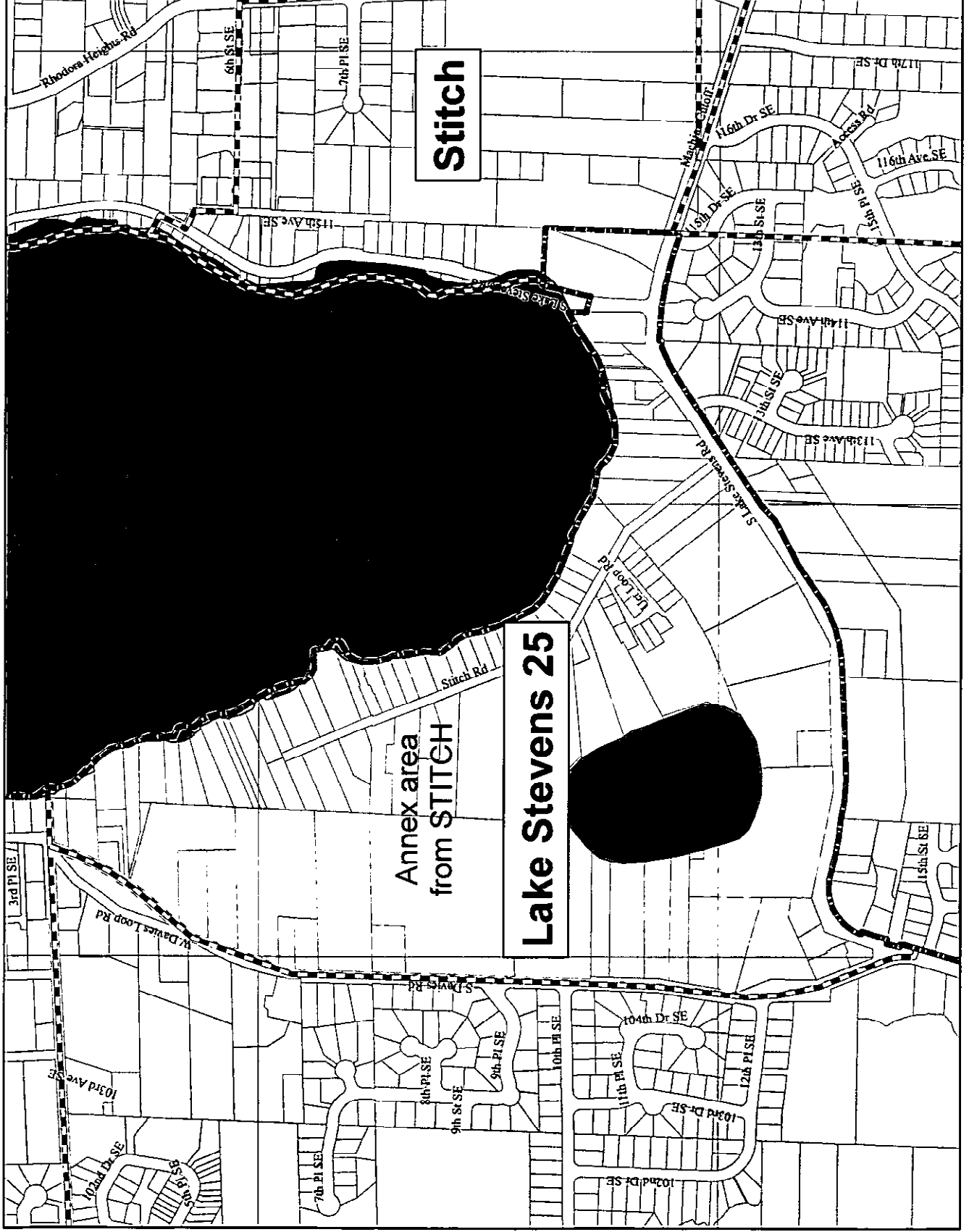


Shohomish County
Auditor's Office
Election Division

19

Map #

STITCH annexation into LAKE STEVENS 25



Legend

- City Boundary
- Precinct Boundary
- parcels
- Stitch annex area



400 Feet

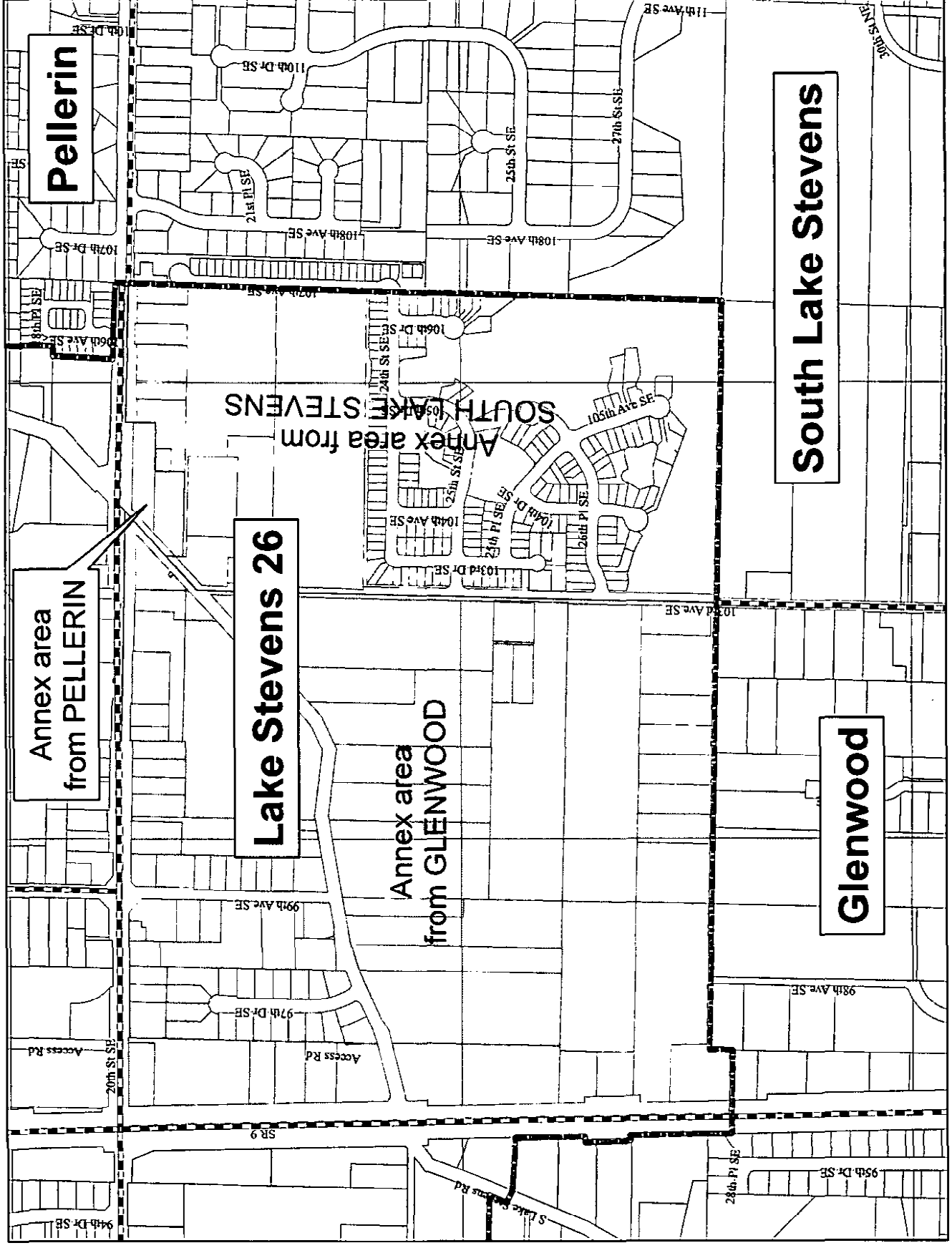


Snohomish County
Auditor's Office
Election Division

20

Map #

GLENWOOD, S LK STEVENS, and PELLERIN annexation into LAKE STEVENS 26



Legend

- City Boundary
- Precinct Boundary
- parcels
- Other areas
- S LK STEVENS annex area



400 Feet



Snohomish County
Auditor's Office
Election Division

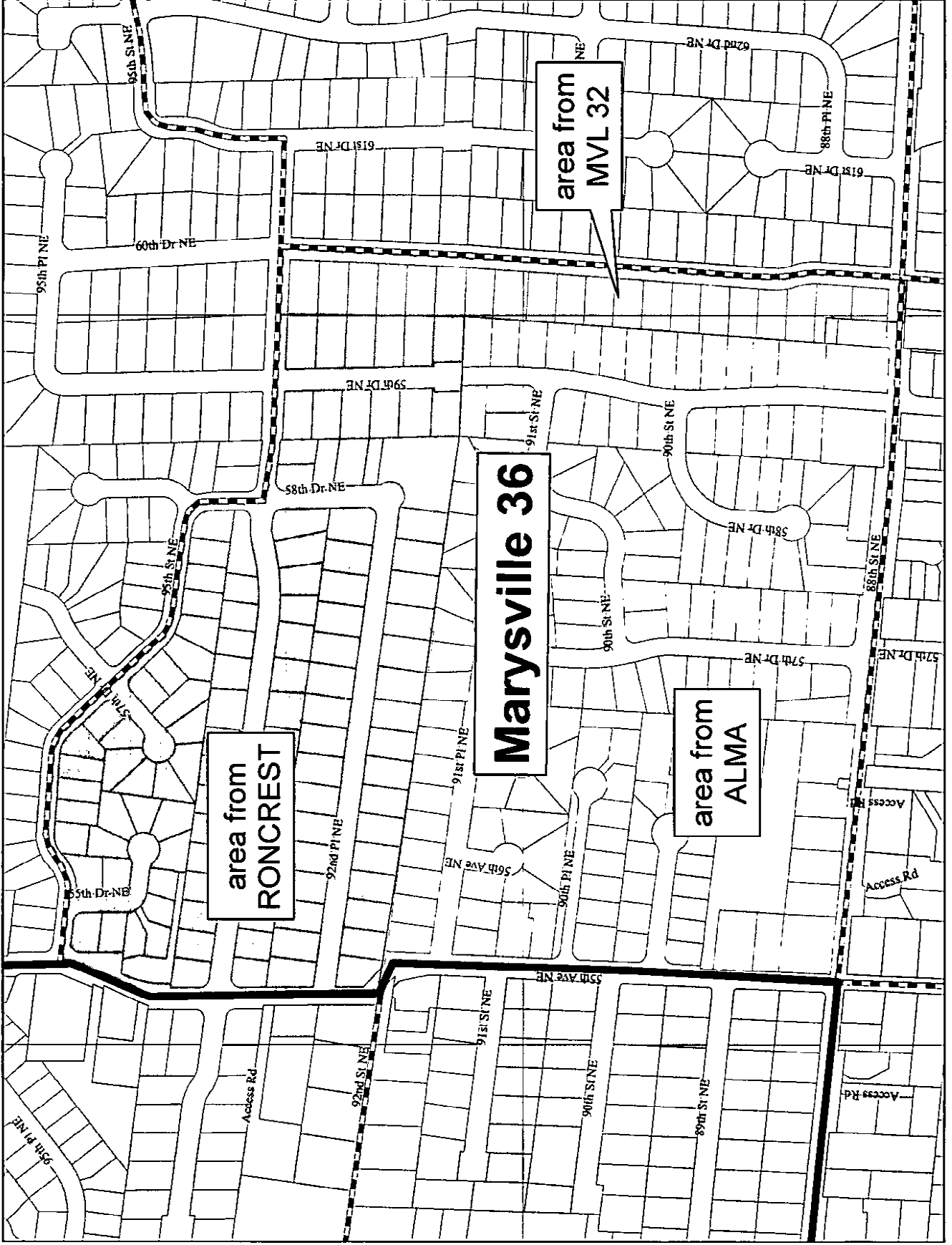
21

Map #

ESTATES and RONCREST annexation into MARYSVILLE 35

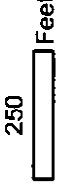


ALMA and RONCREST annex into MARYSVILLE 36



Legend

- City Boundary
- Legislative Line
- Precinct Boundary
- ▭ parcels
- ▭ area from RONCREST
- ▭ area from MVL 32
- ▭ ALMA annex area

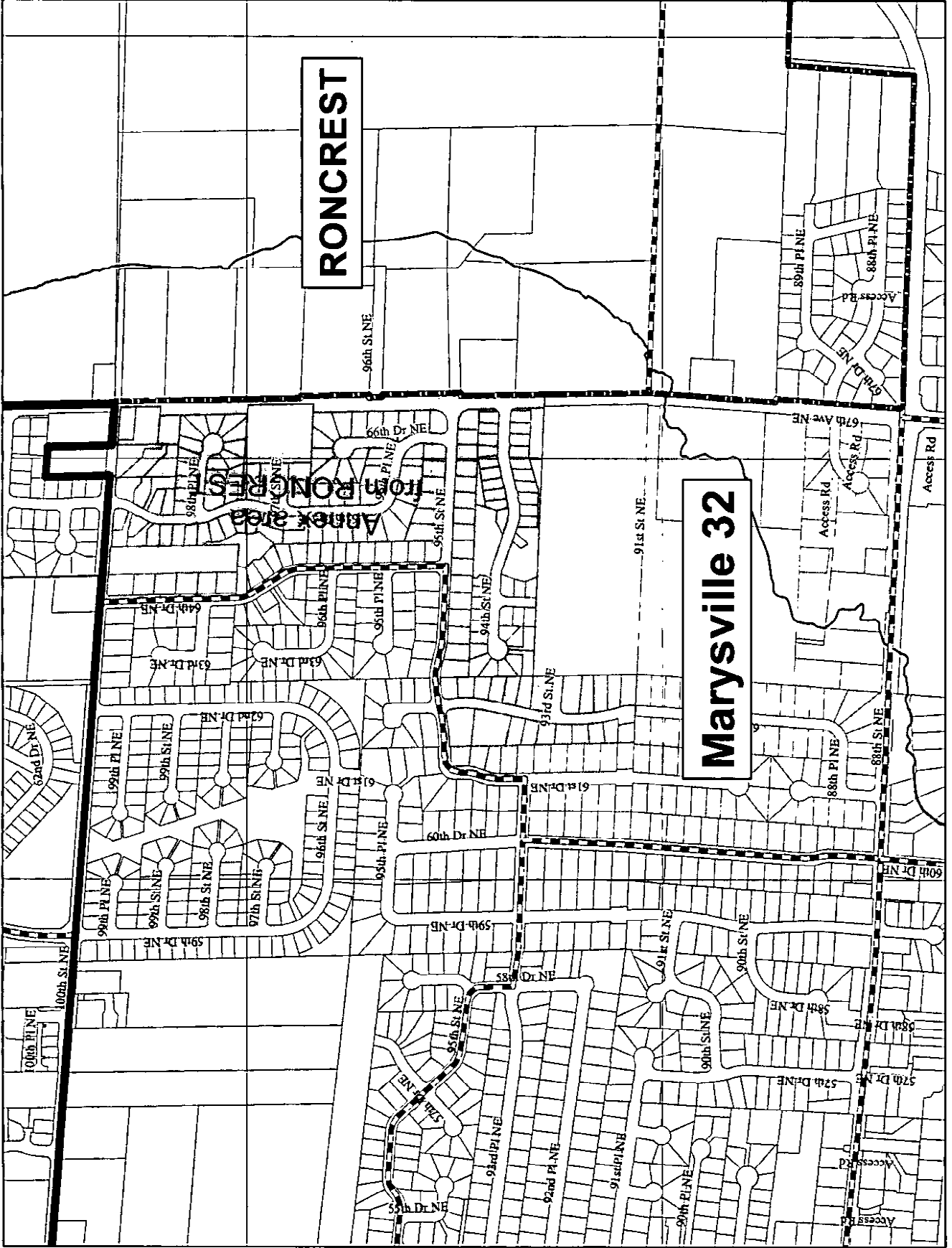


Snohomish County
Auditor's Office
Election Division

23

Map #

RONCREST annexation into MARYSVILLE 32



Legend

- City Boundary
- Legislative Line
- Precinct Boundary
- parcels
- RONCREST annex area
- MARYSVILLE 32



400 Feet

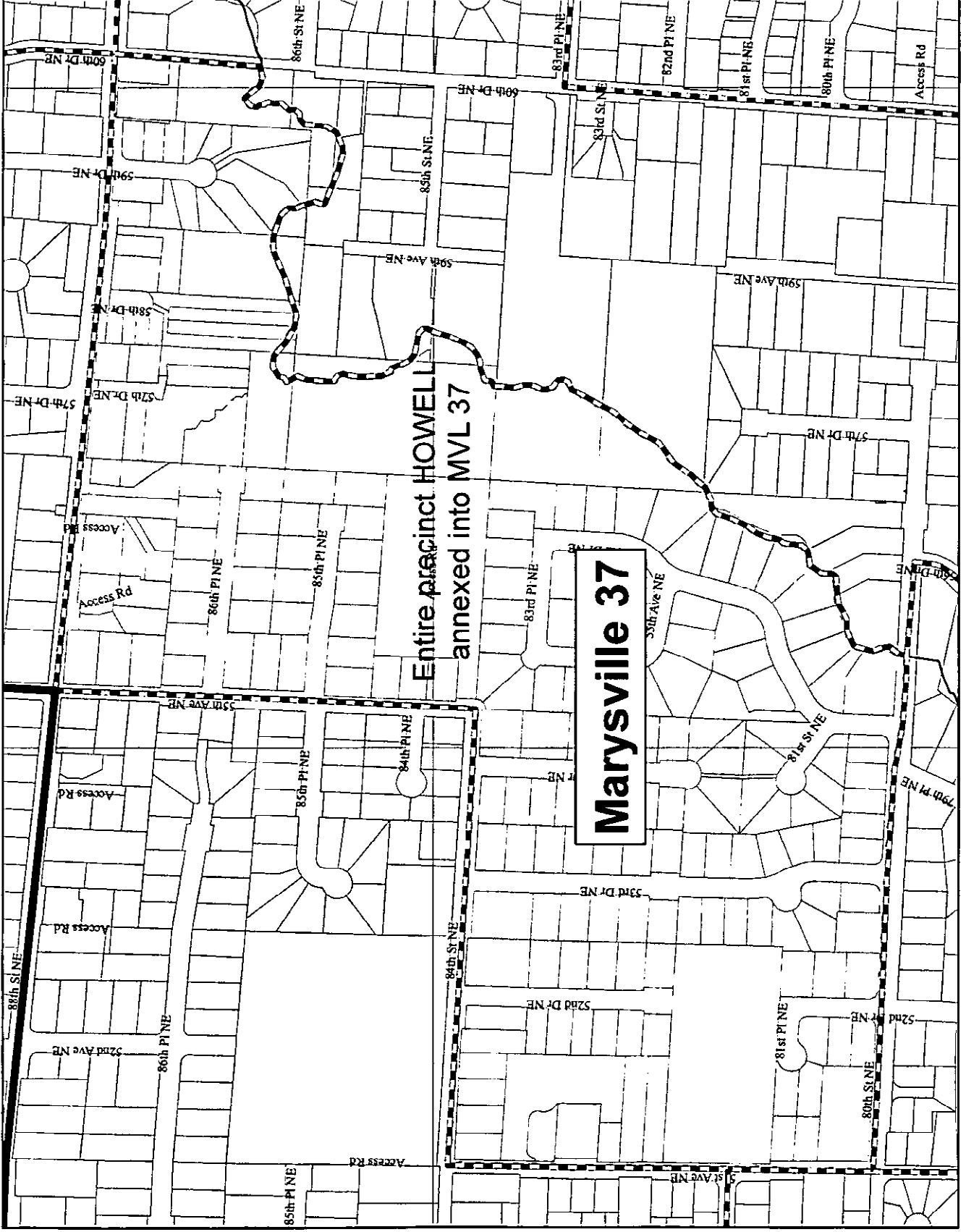


Snohomish County
Auditor's Office
Election Division

24

Map #

HOWELL annexation into MARYSVILLE 37



Legend

- City Boundary
- Legislative Line
- Precinct Boundary
- parcels
- old HOWELL precinct



250 Feet

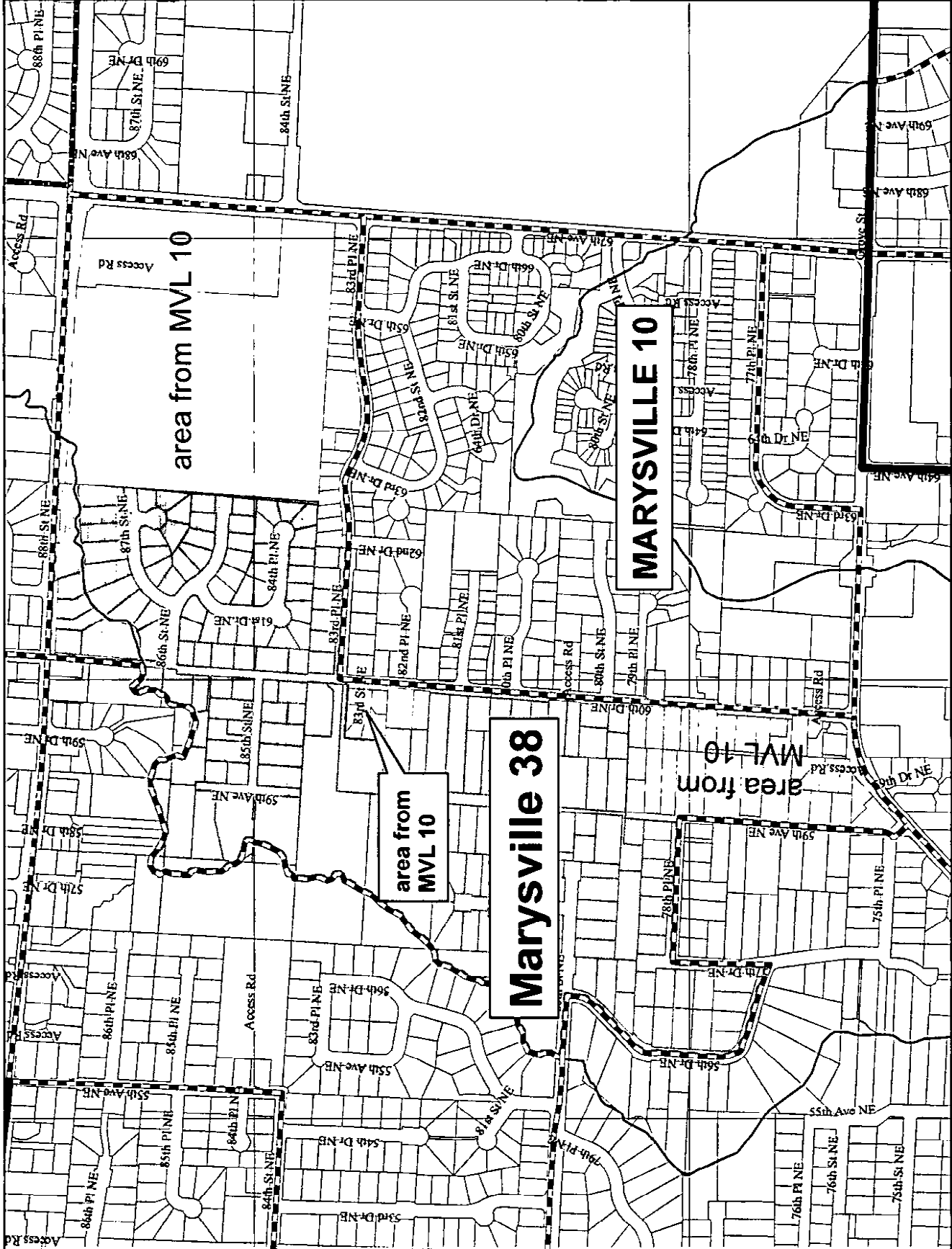


Snohomish County
Auditor's Office
Election Division

25

Map #

SPARLIN annexation into MARYSVILLE 38



- Legend**
- City Boundary
 - Legislative Line
 - Precinct Boundary
 - parcels
 - SPARLIN annex area
 - areas from MVL 10



400 Feet

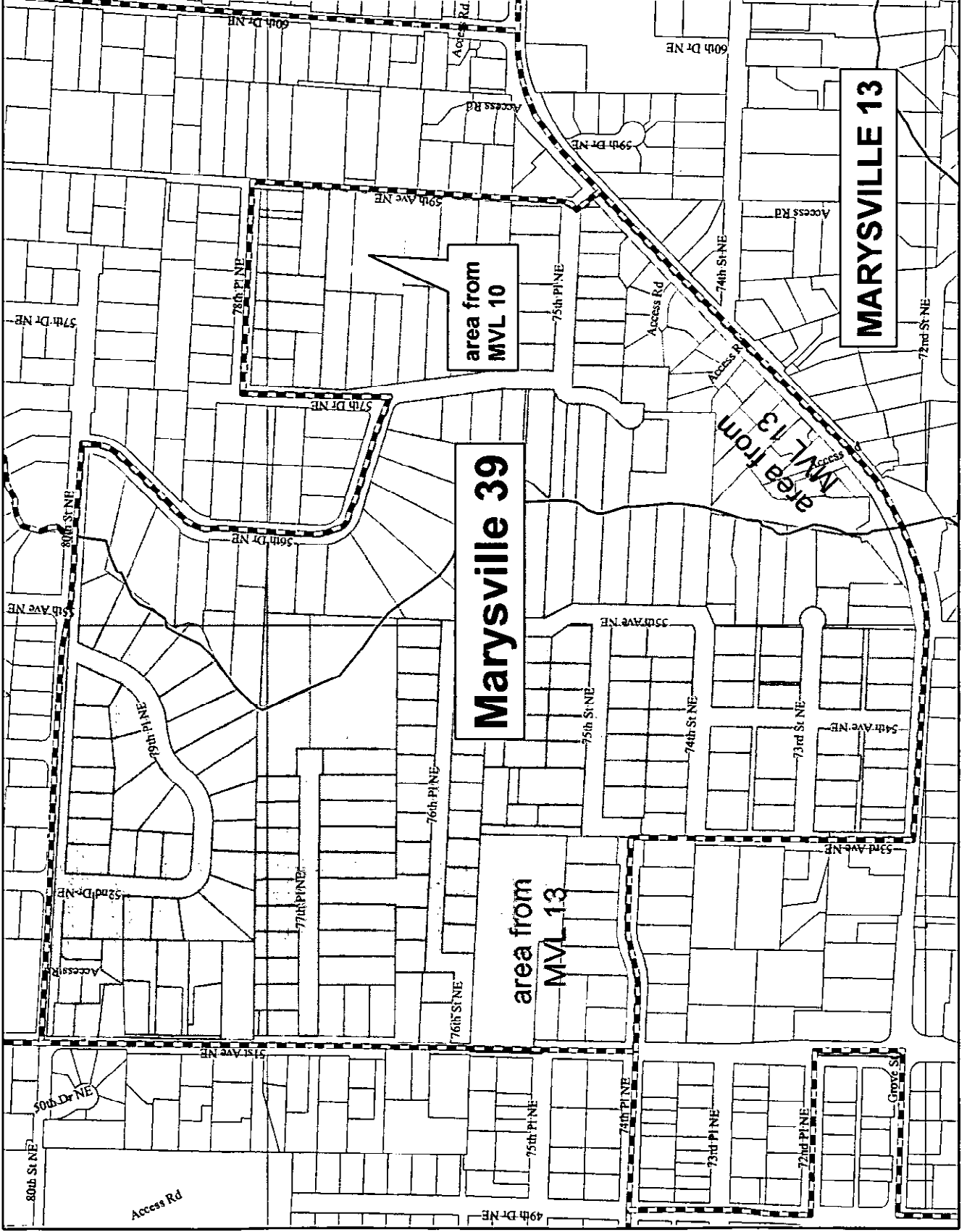


Snohomish County
Auditor's Office
Election Division

26

Map #

NORM annexation into MARYSVILLE 39



Legend	
	City Boundary
	Precinct Boundary
	parcels
	NORM annex area
	areas from MVL 32
	areas from MVL 10



250 Feet

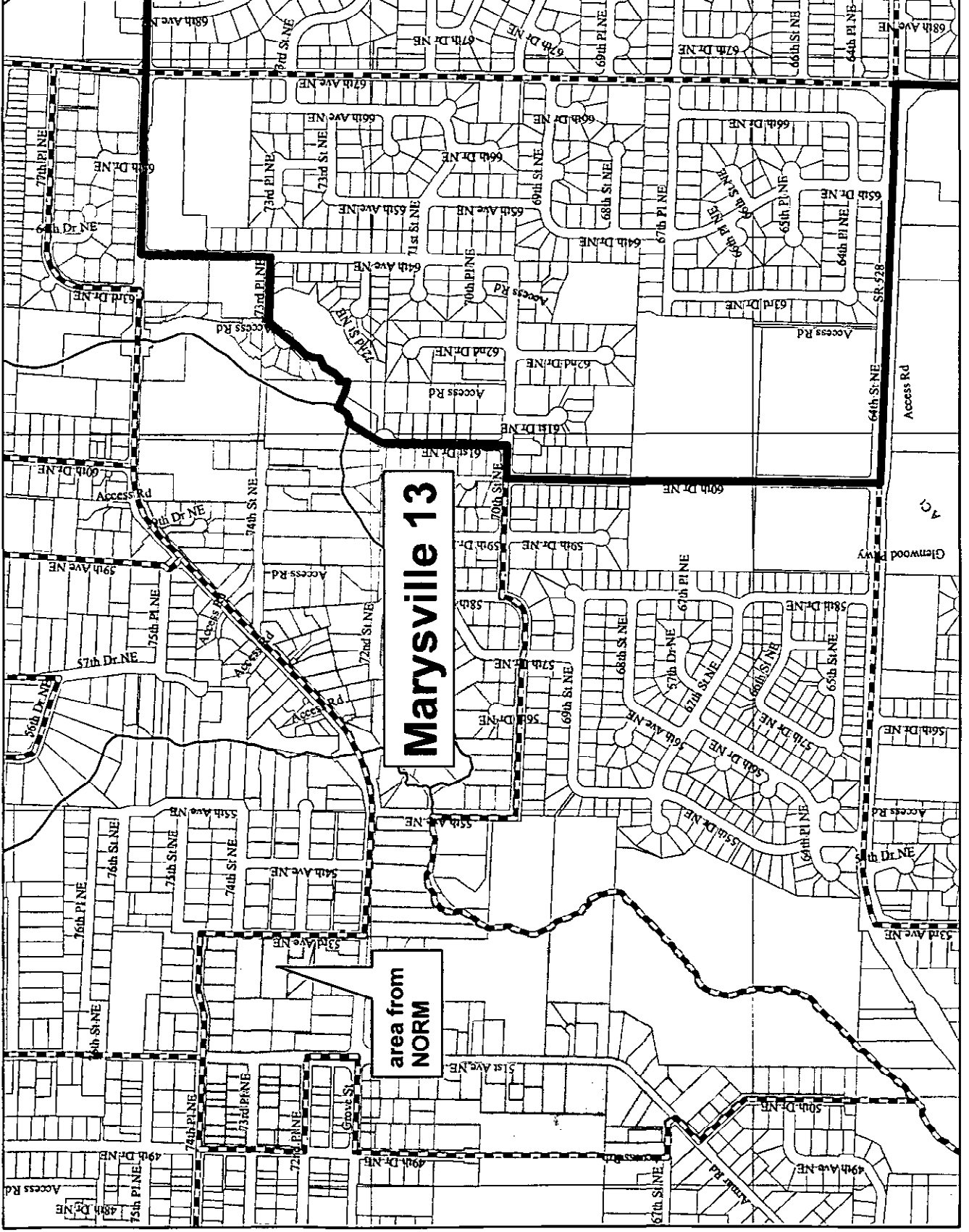


Snohomish County
Auditor's Office
Election Division

27

Map #

NORM annexation into MARYSVILLE 13



Legend

- City Boundary
- Legislative Line
- - - Precinct Boundary
- ▭ parcels
- ▭ NORM annex area
- ▭ Marysville 13



400 Feet

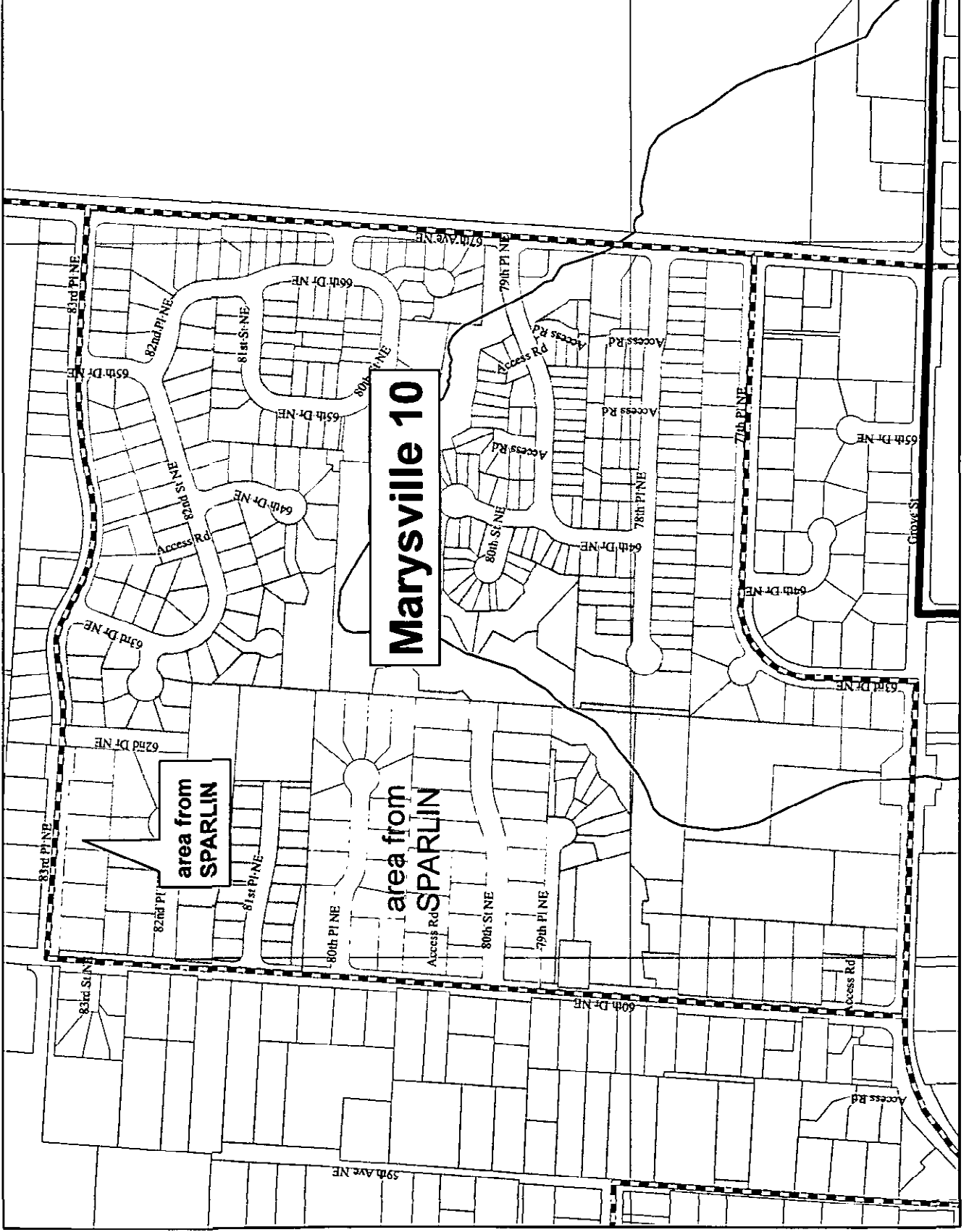


Snohomish County
Auditor's Office
Election Division

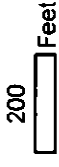
28

Map #

SPARLIN annexation into MARYSVILLE 10



Legend	
--- City Boundary	
— Legislative Line	
▭ Precinct Boundary	
▭ parcels	
▭ Marysville 10	
▭ area from SPARLIN	



Snohomish County
Auditor's Office
Election Division

29


Map #

ROBIN annexation into MARYSVILLE 40



Legend

	City Boundary
	Legislative Line
	Precinct Boundary
	parcels
	area from MVL 6
	area from ROBIN

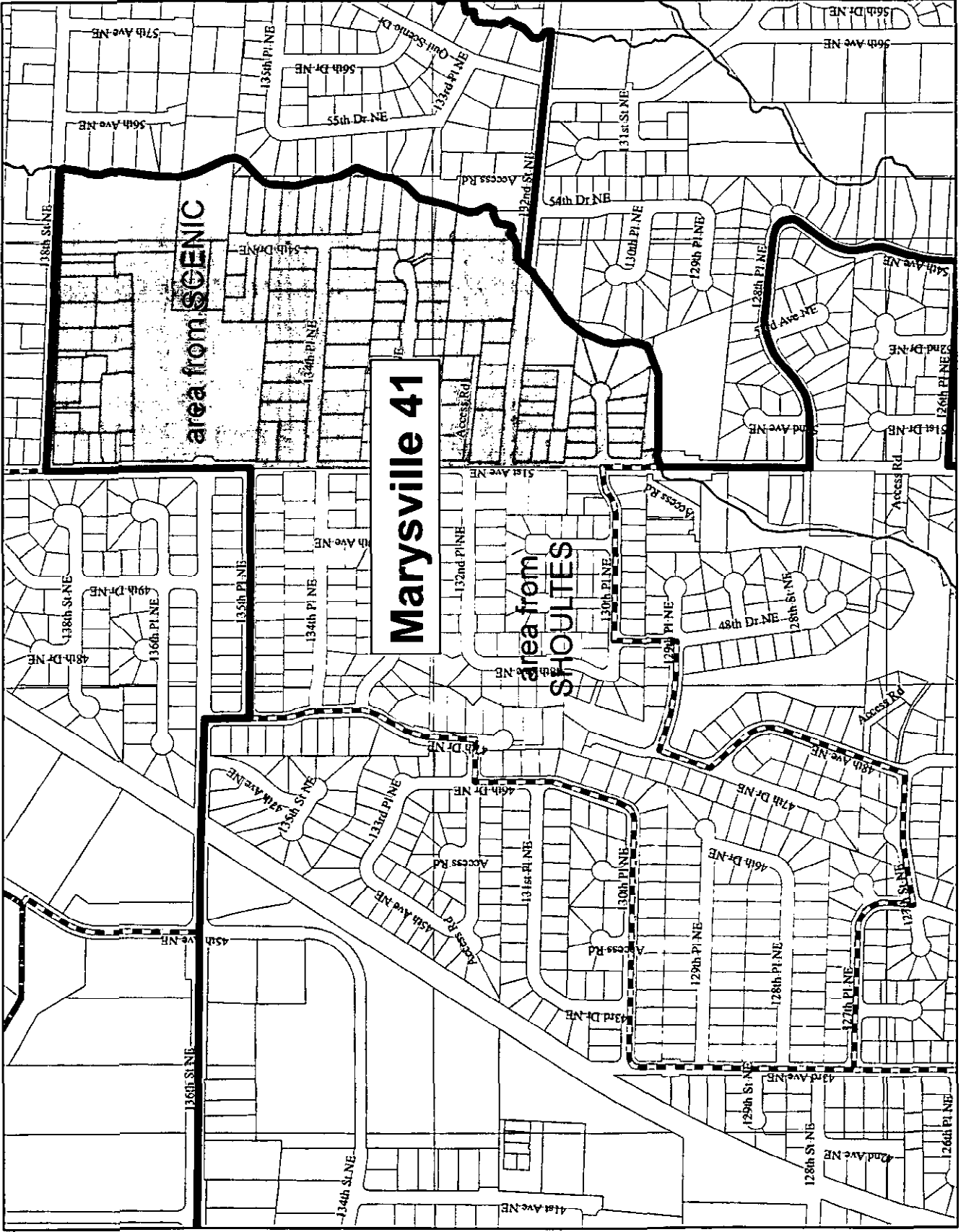


Snohomish County
Auditor's Office
Election Division

30

Map #

SCENIC and SHOULTES annexation into MARYSVILLE 41



Legend

- City Boundary
- Legislative Line
- Precinct Boundary
- ▭ parcels
- ▭ area from SCENIC
- ▭ area from SHOULTES



400 Feet

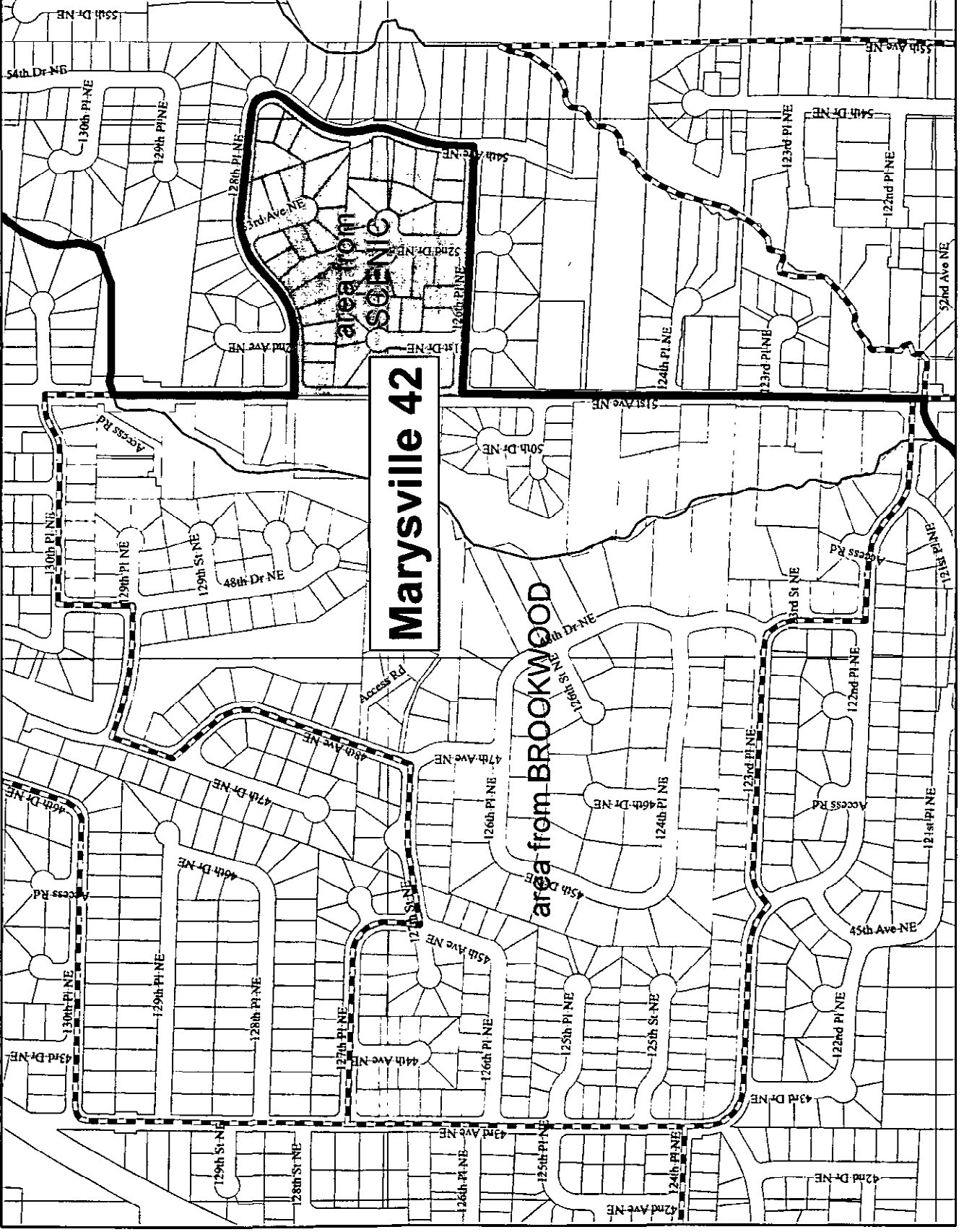


Snohomish County
Auditor's Office
Election Division

31

Map #

SCENIC and BROOKWOOD annexation into MARYSVILLE 42



Legend

- City Boundary
- Legislative Line
- Precinct Boundary
- parcels
- area from SCENIC
- area from BROOKWOOD



300 Feet

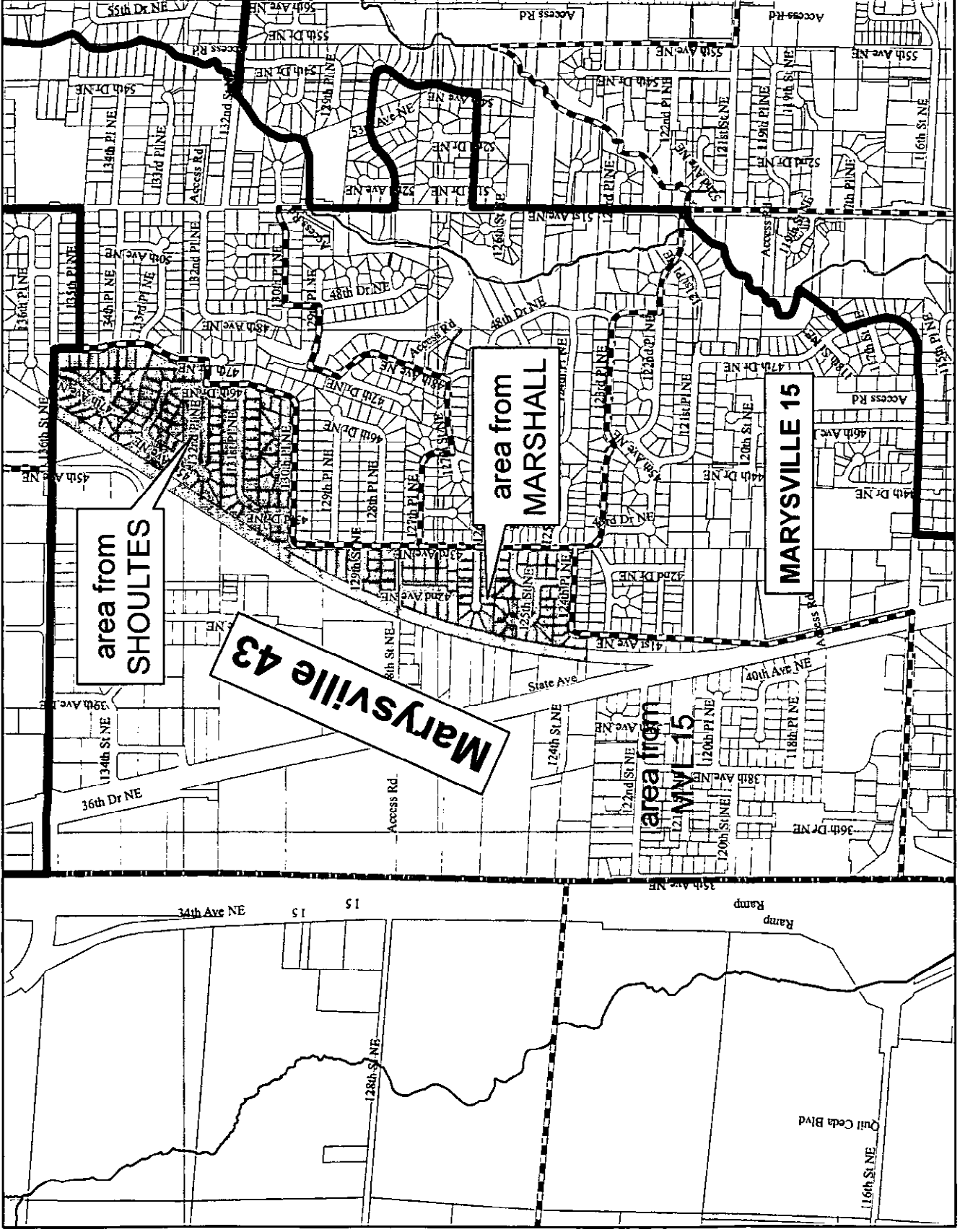


Snohomish County
Auditor's Office
Election Division

32

Map #

SHOULTES and BROOKWOOD annexation into MARYSVILLE 43



Legend

	City Boundary
	Legislative Line
	Precinct Boundary
	parcels
	area from SHOULTES
	area from MARSHALL
	area from MVL 15



600 Feet

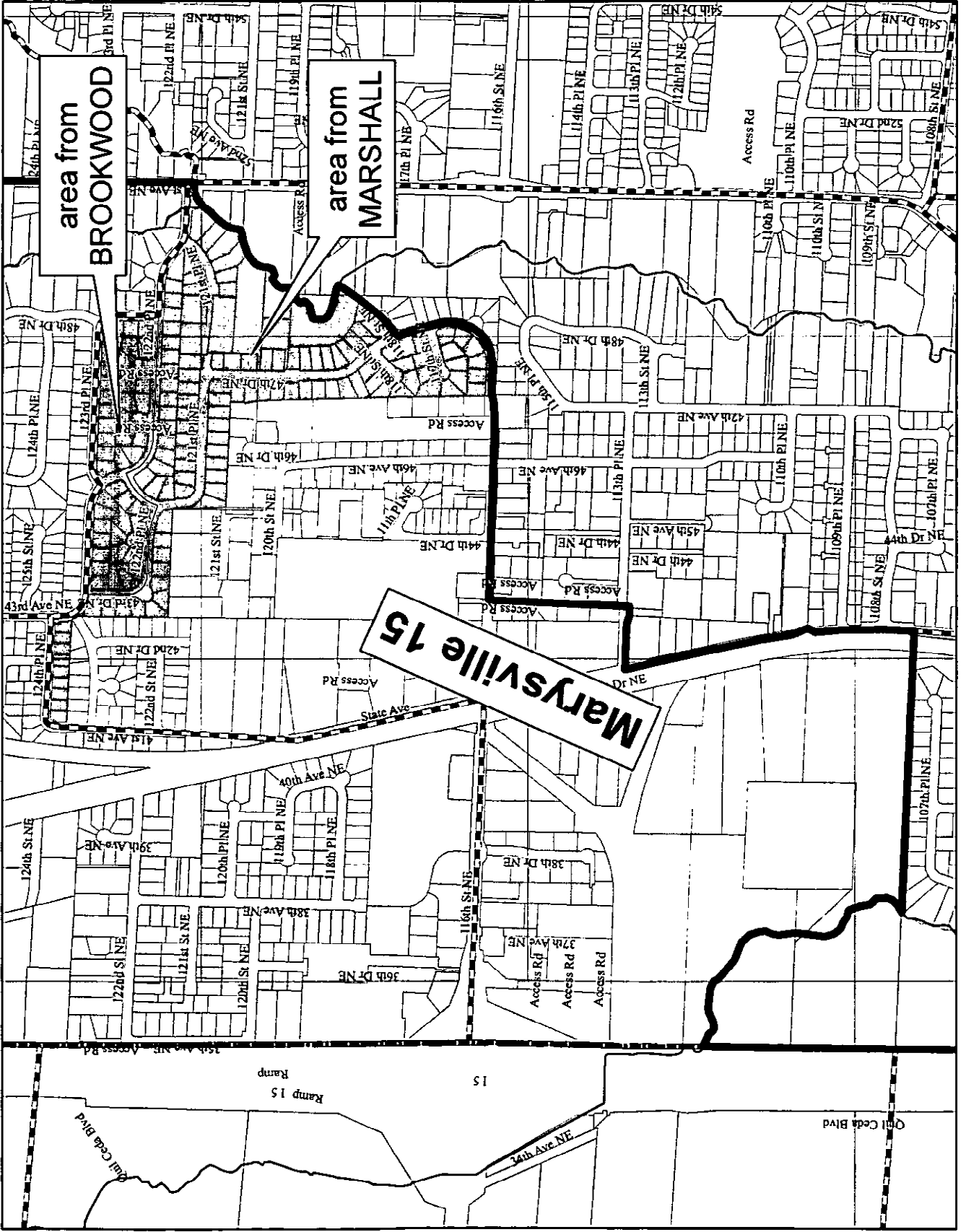


Snohomish County
Auditor's Office
Election Division

33

Map #

MARSHALL and BROOKWOOD annexation into MARYSVILLE 15



Legend

- City Boundary
- Legislative Line
- Precinct Boundary
- parcels
- area from BROOKWOOD
- area from MARSHALL
- MARYSVILLE 15



500 Feet

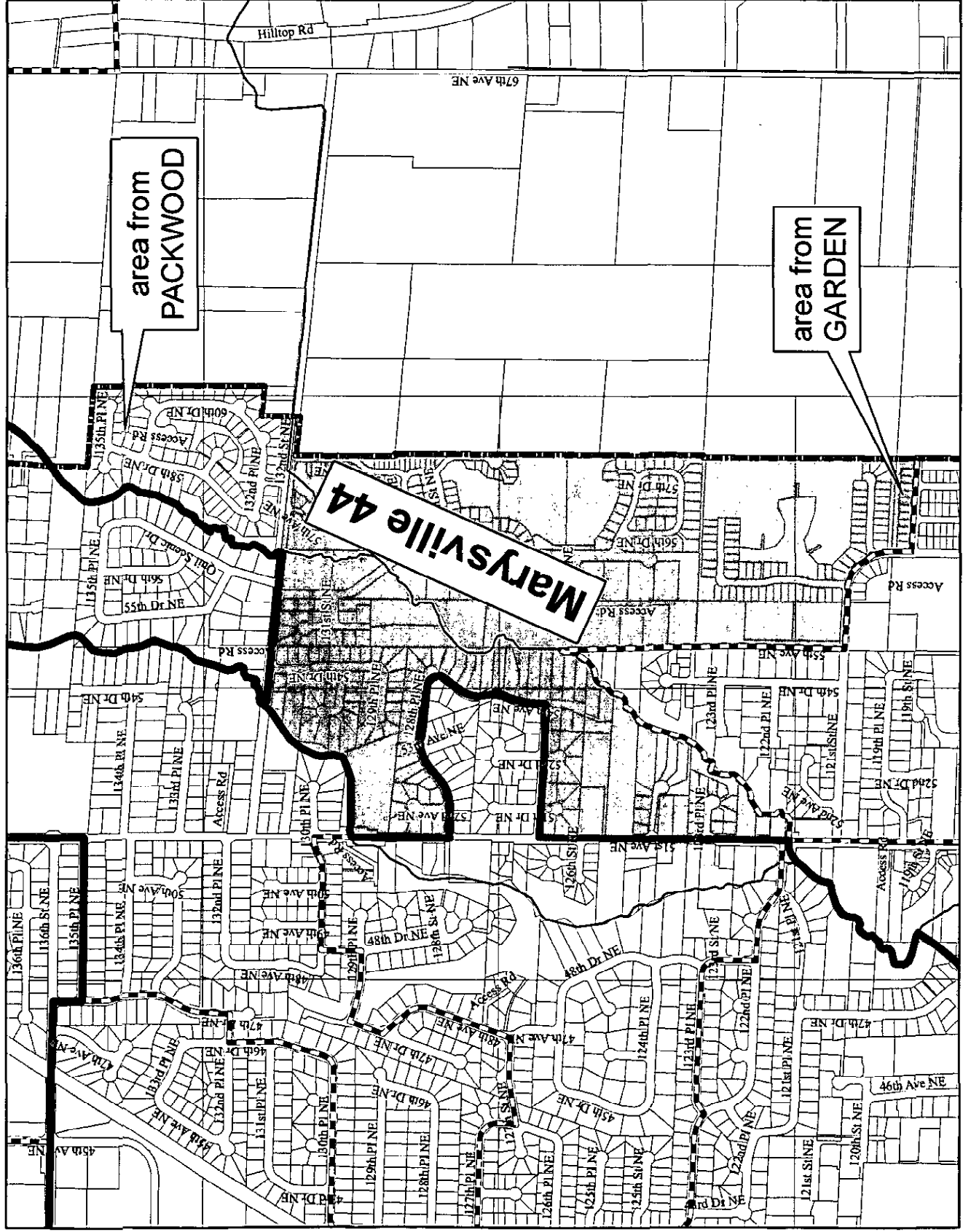


Snohomish County
Auditor's Office
Election Division

34

Map #

PACKWOOD, OTTER and GARDEN annexation into MARYSVILLE 44



Legend

- City Boundary
- Legislative Line
- Precinct Boundary
- parcels
- area from GARDEN
- area from OTTER
- area from PACKWOOD

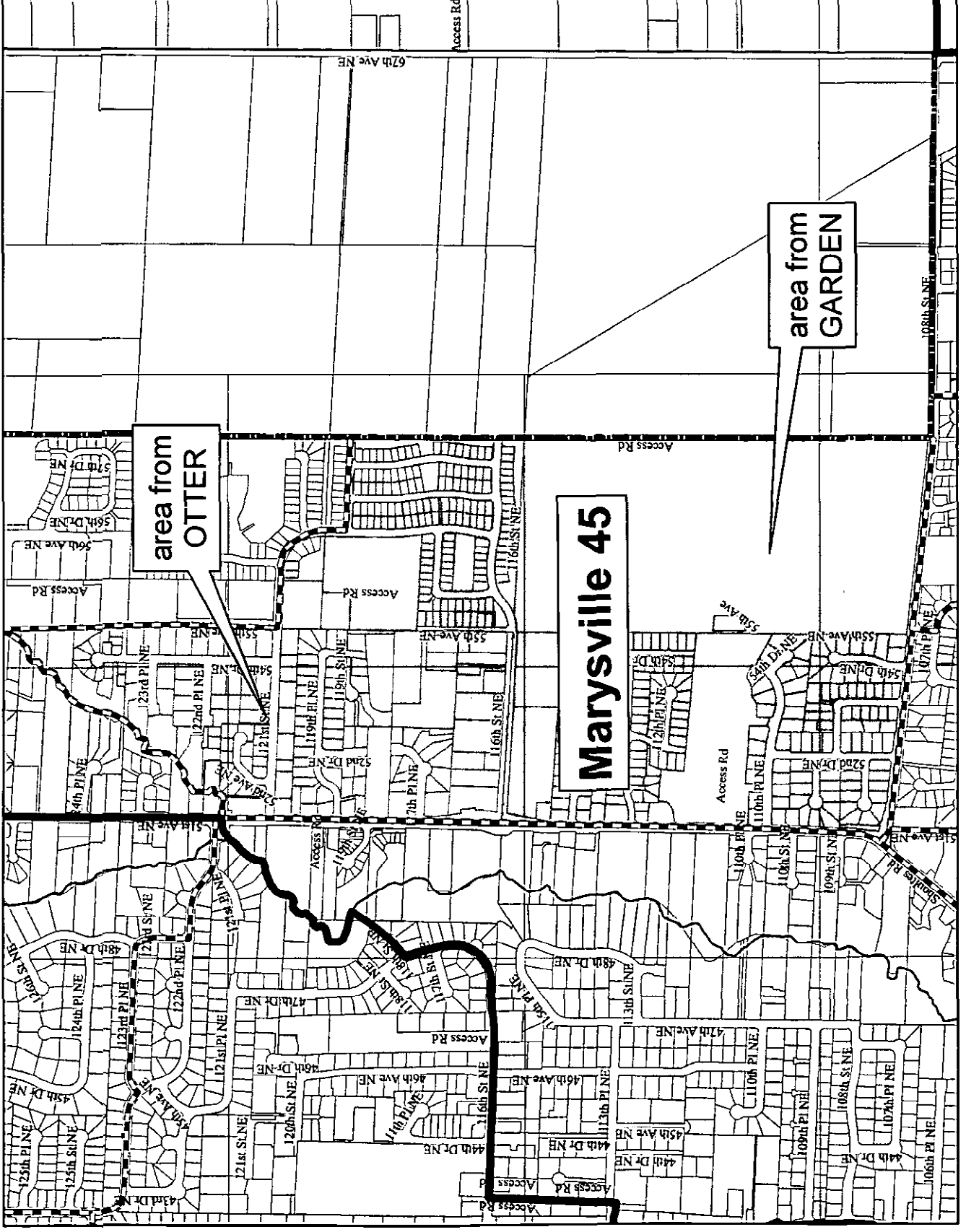
North arrow pointing up.

500 Feet

Snohomish County
Auditor's Office
Election Division

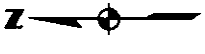
35
Map #

OTTER and GARDEN annexation into MARYSVILLE 45



Legend

- City Boundary
- Legislative Line
- Precinct Boundary
- parcels
- area from GARDEN
- area from OTTER

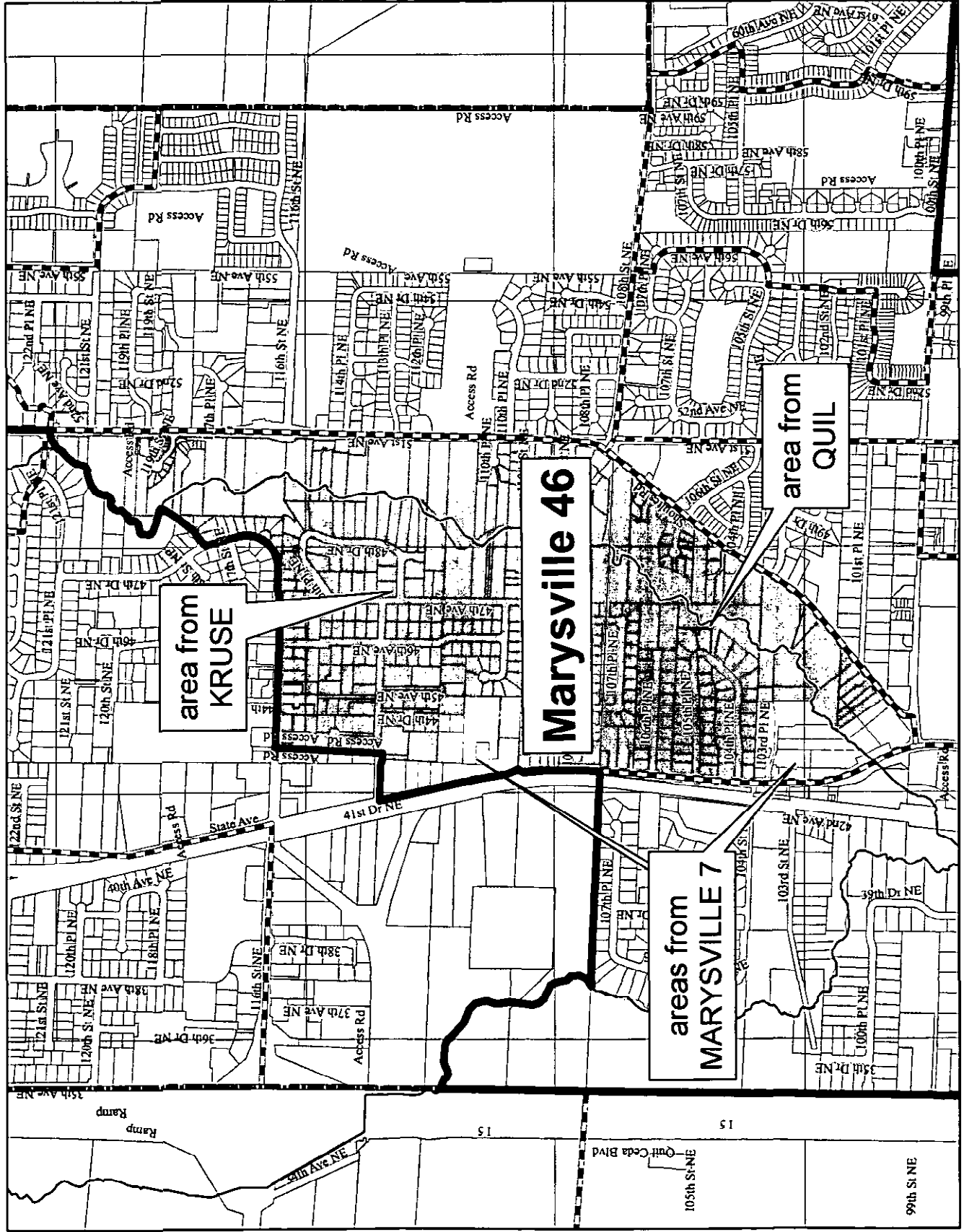


Snohomish County
Auditor's Office
Election Division

36

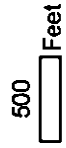
Map #

KRUSE and QUIL annexation into MARYSVILLE 46



Legend

- City Boundary
- Legislative Line
- - - Precinct Boundary
- ▭ parcels
- ▭ area from QUIL
- ▭ area from KRUSE
- ▭ area from MVL 7



Snohomish County
Auditor's Office
Election Division

37

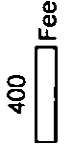
Map #

BLY and QUIL annexation into MARYSVILLE 47



Legend

- City Boundary
- Legislative Line
- Precinct Boundary
- parcels
- area from QUIL
- area from BLY
- area from MVL 7

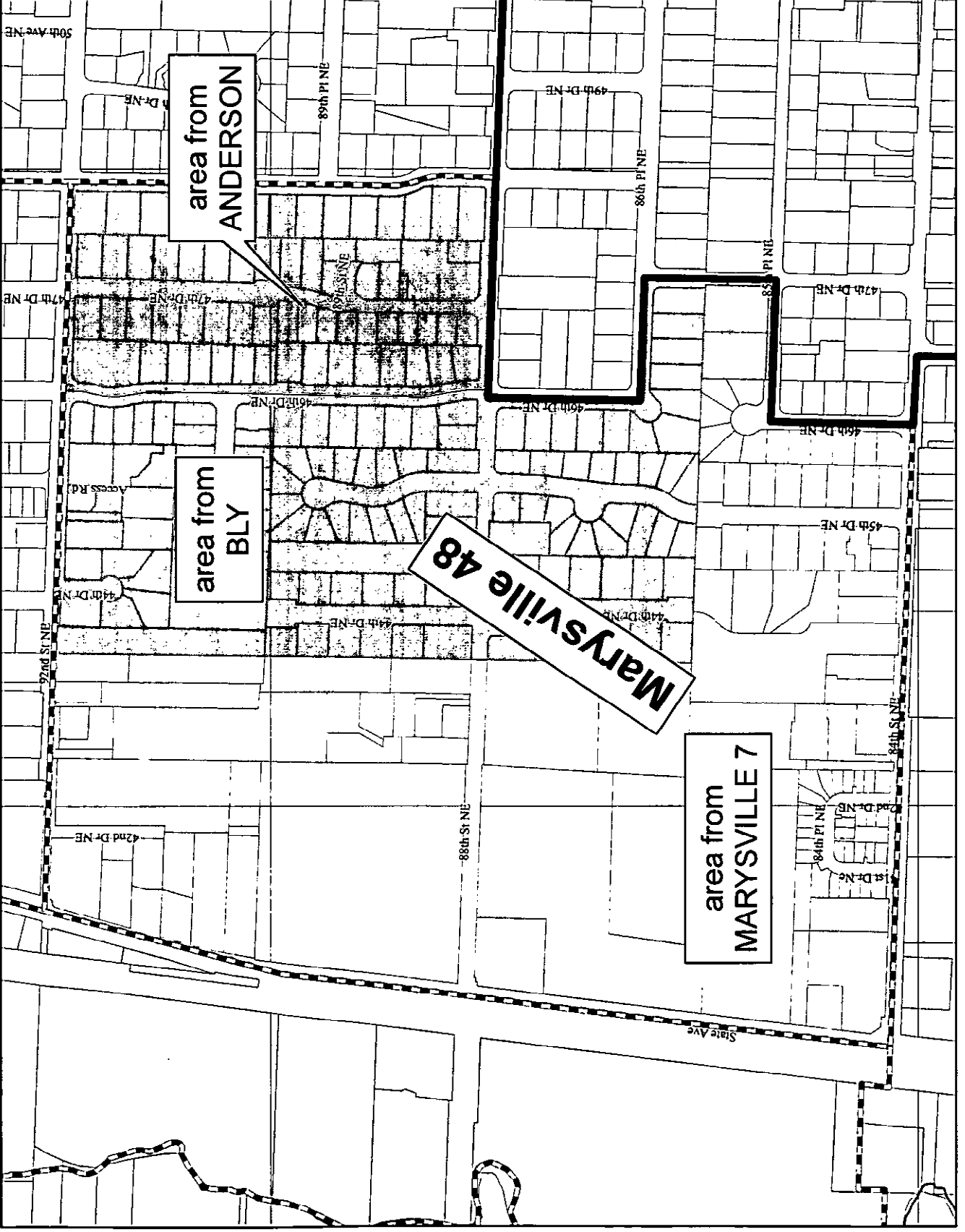


Snohomish County
Auditor's Office
Election Division

38

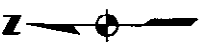
Map #

ANDERSON and BLY annexation into MARYSVILLE 48



Legend

- City Boundary
- Legislative Line
- Precinct Boundary
- parcels
- area from ANDERSON
- area from BLY
- area from MVL 7



300 Feet

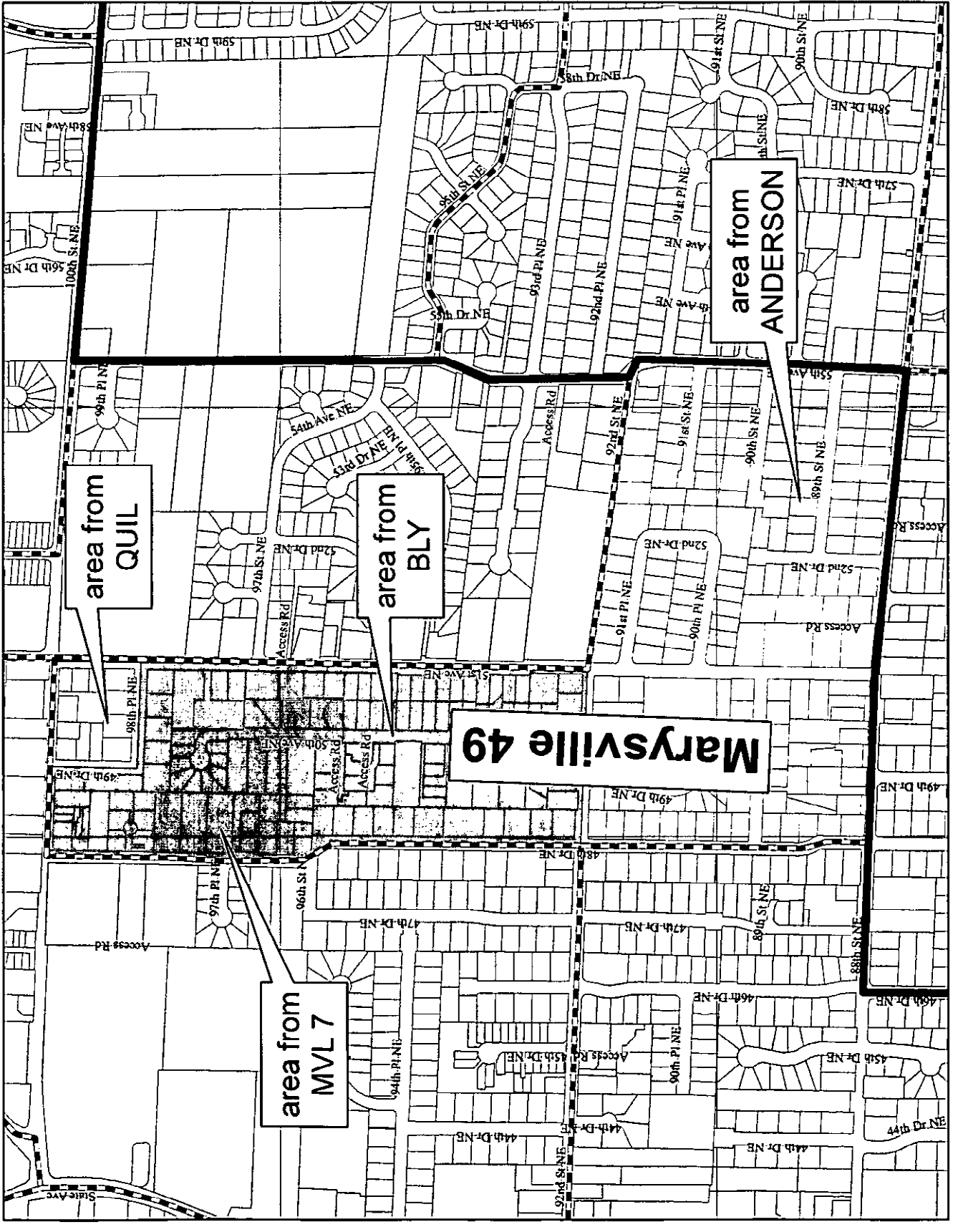


Snohomish County
Auditor's Office
Election Division

39

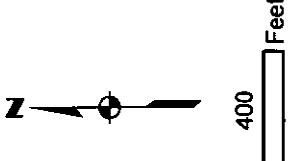
Map #

ANDERSON, BLY and QUIL annex into MARYSVILLE 49



Legend

	City Boundary
	Legislative Line
	Precinct Boundary
	parcels
	area from QUIL
	area from MVL 7
	area from BLY
	area from ANDERSON

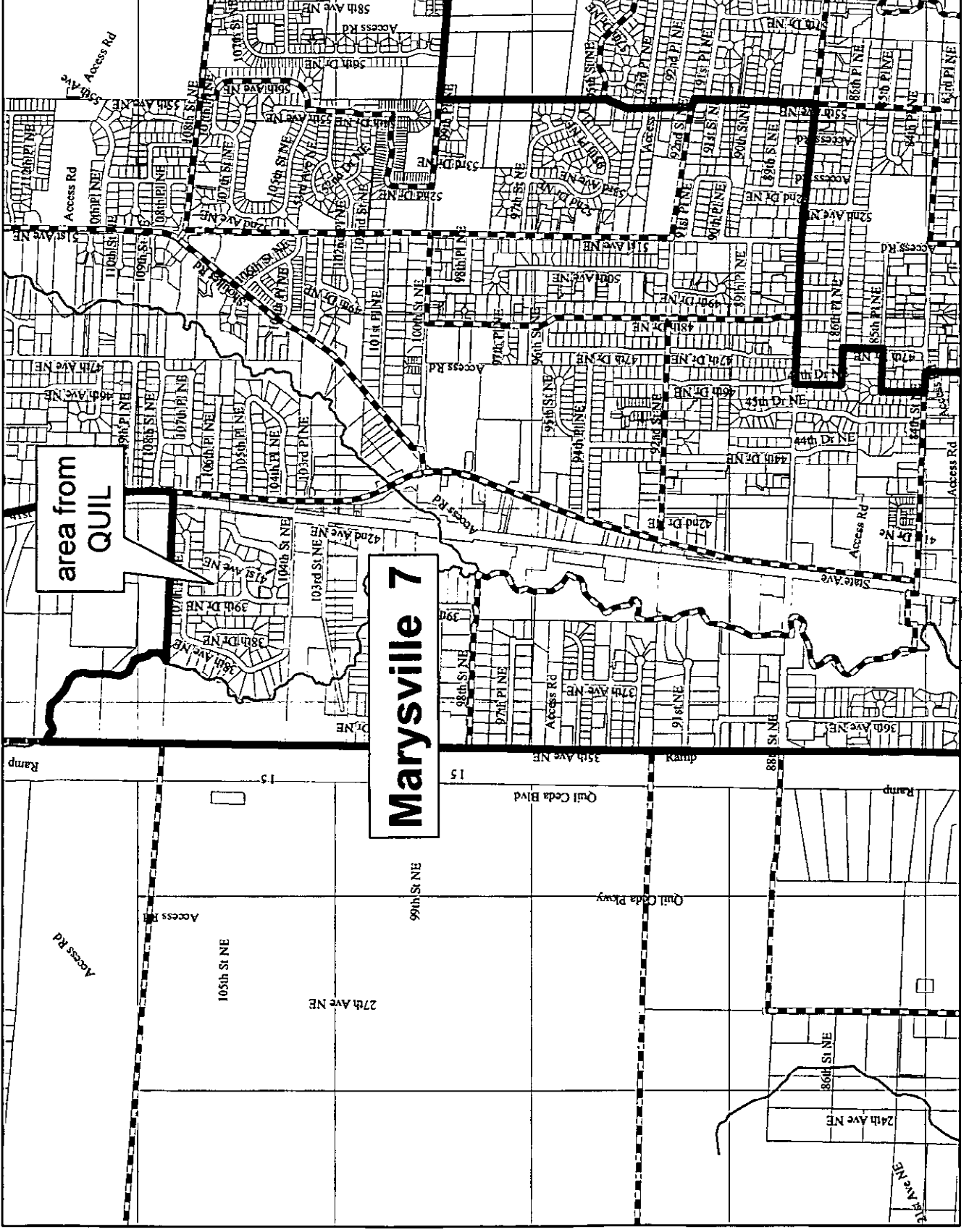


Snohomish County
Auditor's Office
Election Division

40

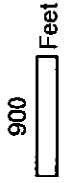
Map #

QUIL annexation into MARYSVILLE 7



Legend

- City Boundary
- Legislative Line
- Precinct Boundary
- parcels
- area from QUIL
- MARYSVILLE 7

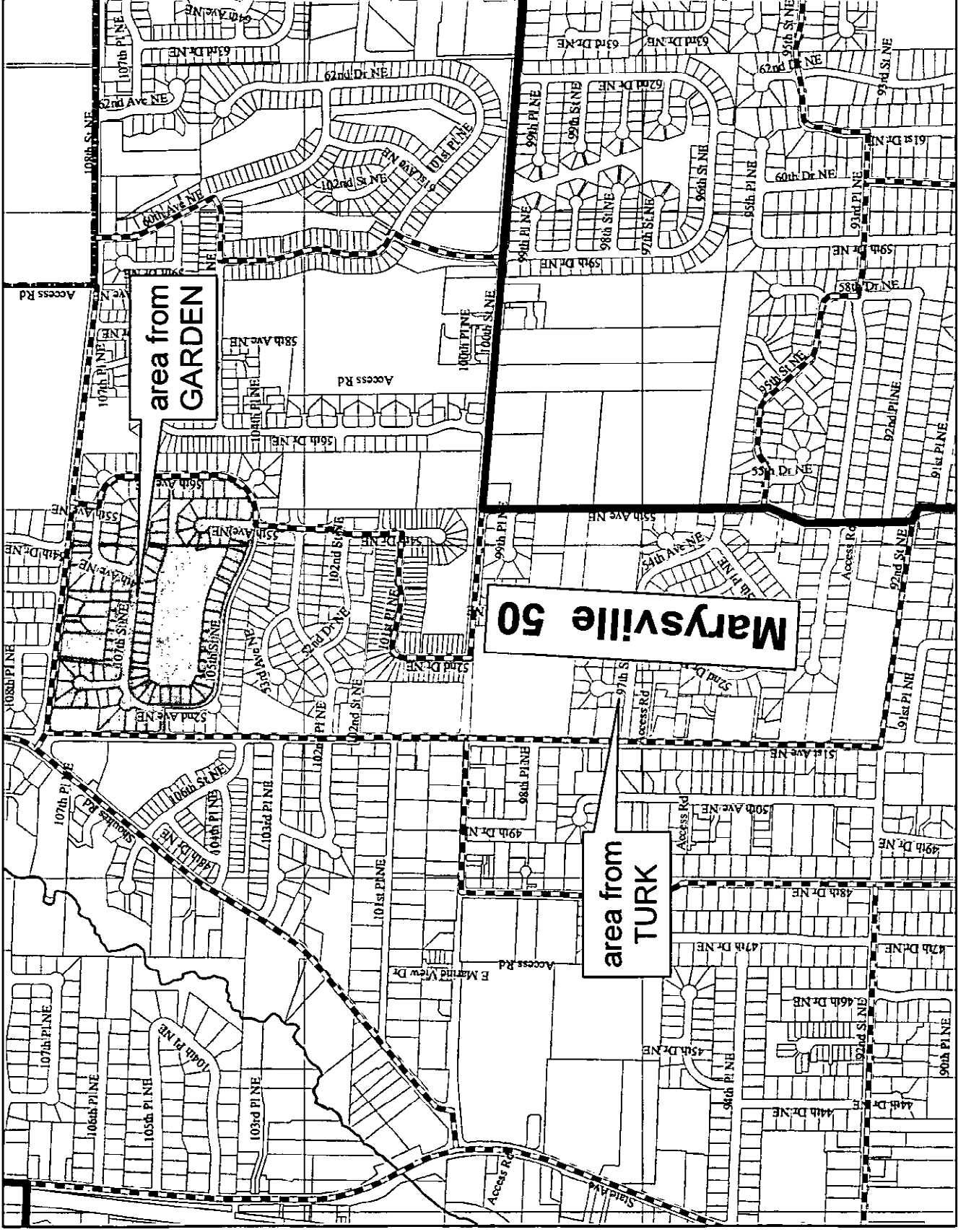


Snohomish County
Auditor's Office
Election Division

41

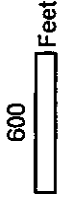
Map #

GARDEN and TURK annexation into MARYSVILLE 50



Legend

- City Boundary
- Legislative Line
- - - Precinct Boundary
- ▭ parcels
- ▭ area from GARDEN
- ▭ area from TURK

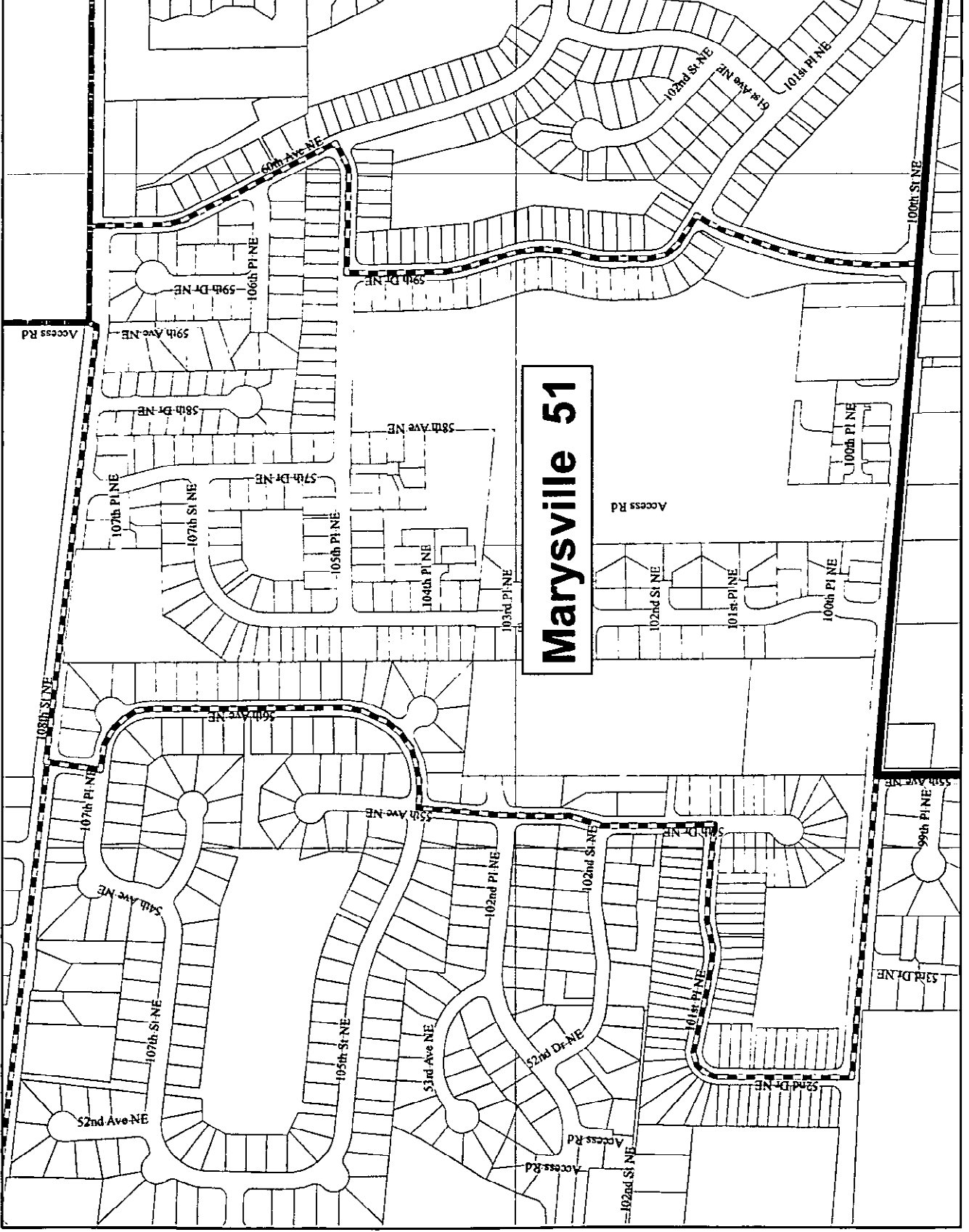


Snohomish County
Auditor's Office
Election Division

42

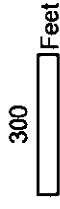
Map #

DRY CREEK annexation into MARYSVILLE 51



Legend

- City Boundary
- Legislative Line
- Precinct Boundary
- parcels
- area from DRY CREEK

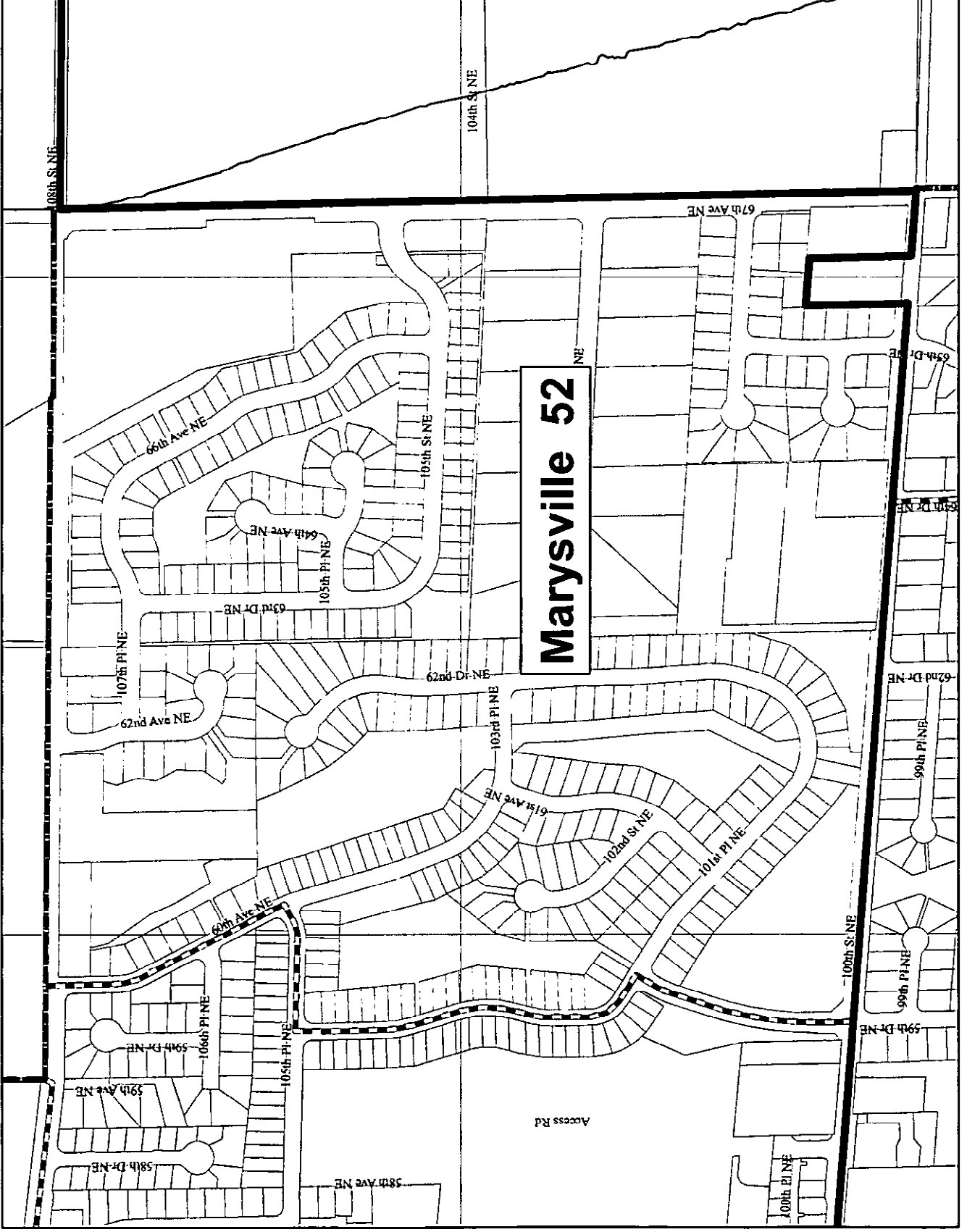


Snohomish County
Auditor's Office
Election Division

43

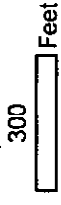
Map #

KELLOGG annexation into MARYSVILLE 52



Legend

- City Boundary
- Legislative Line
- Precinct Boundary
- parcels
- area from KELLOGG

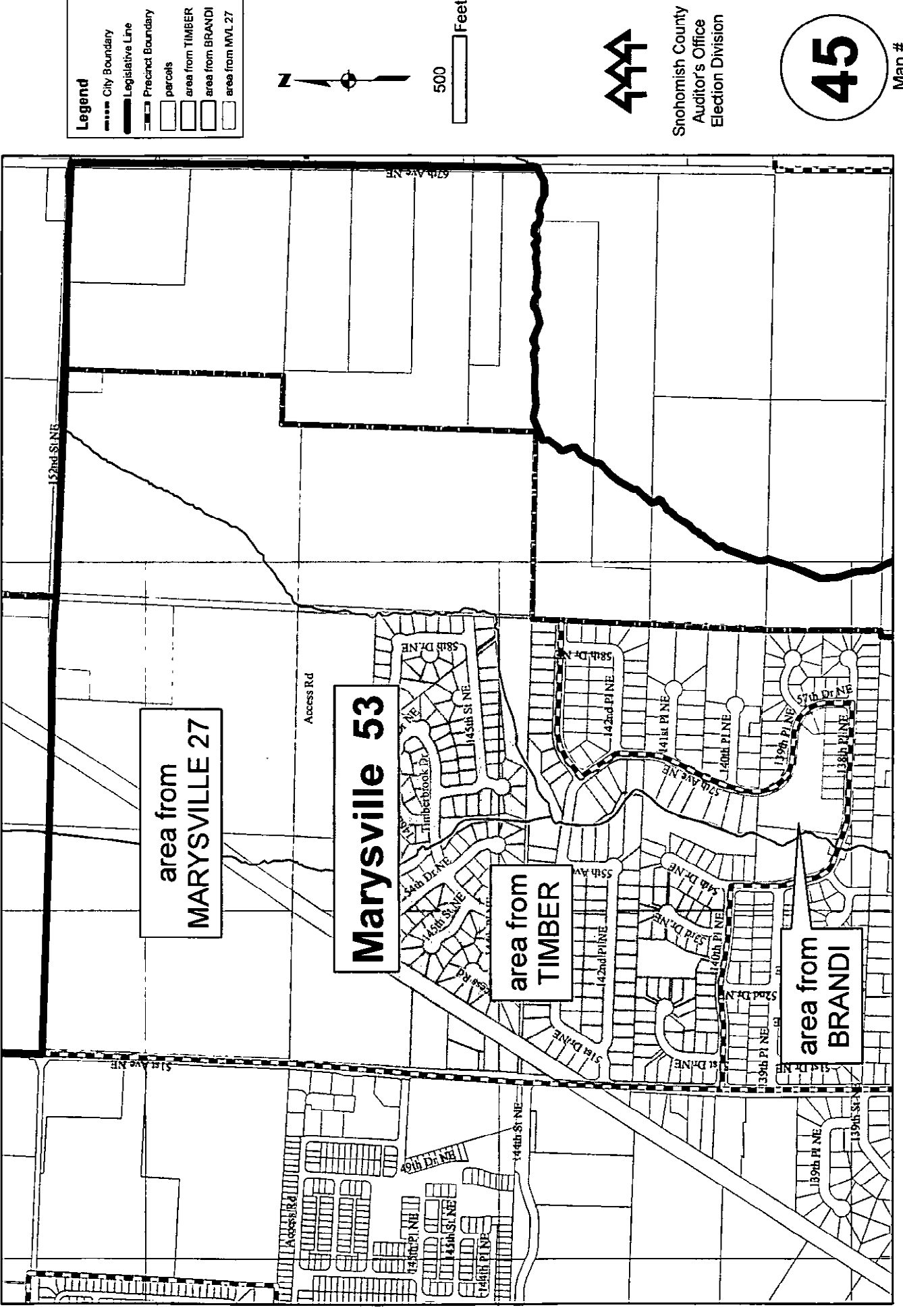


Snohomish County
Auditor's Office
Election Division

44

Map #

BRANDI and TIMBER annexation into MARYSVILLE 53



Legend

- City Boundary
- Legislative Line
- Precinct Boundary
- parcels
- area from TIMBER
- area from BRANDI
- area from MVL 27



Snohomish County
Auditor's Office
Election Division

45

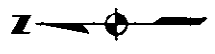
Map #

BRANDI and TIMBER annexation into MARYSVILLE 54



Legend

- City Boundary
- Legislative Line
- Precinct Boundary
- ▭ parcels
- ▭ area from TIMBER
- ▭ area from BRANDI



400 Feet

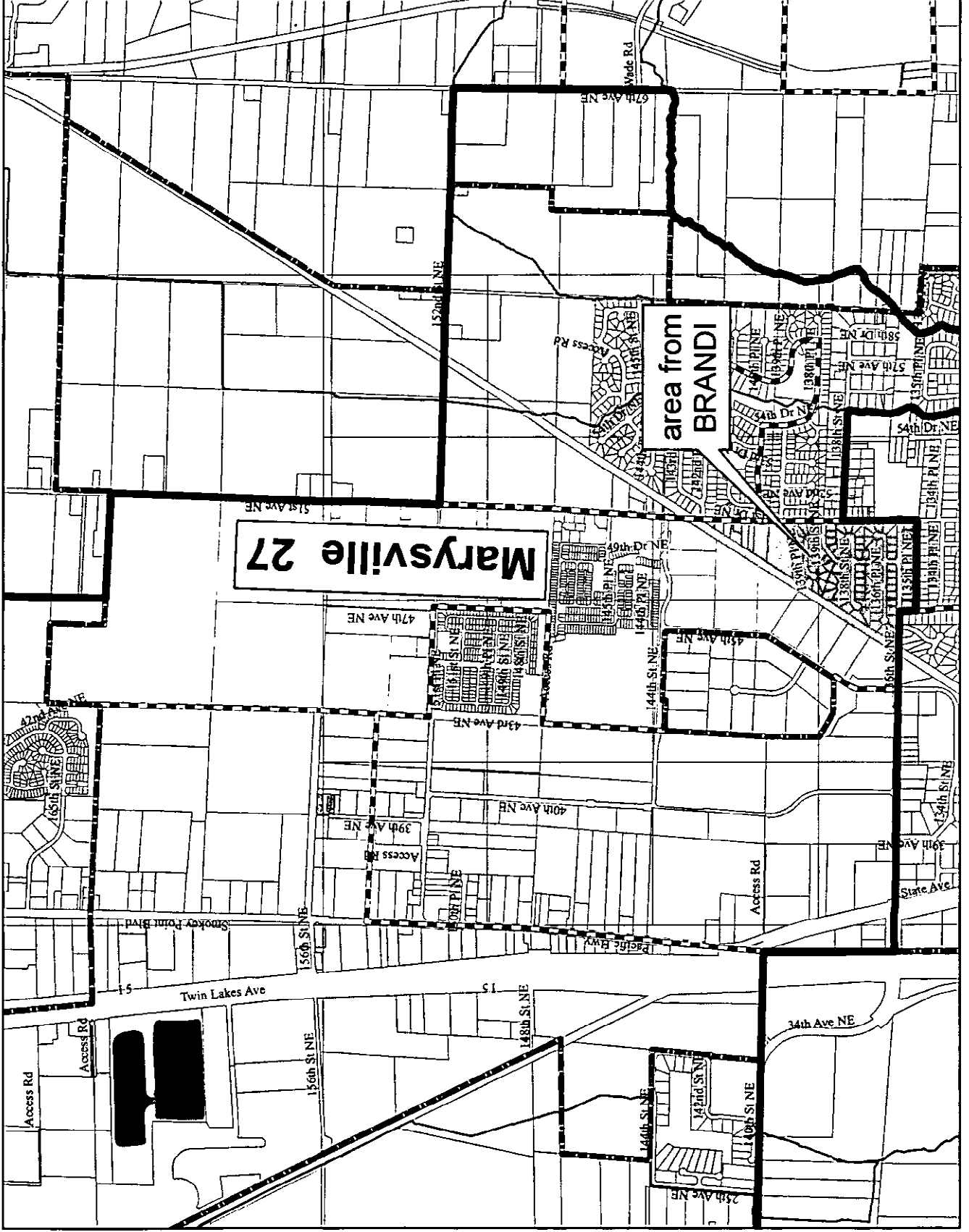


Snohomish County
Auditor's Office
Election Division

46

Map #

BRANDI annexation into MARYSVILLE 27



Legend

- City Boundary
- Legislative Line
- Precinct Boundary
- parcels
- area from BRANDI
- MARYSVILLE 27



1,000 Feet

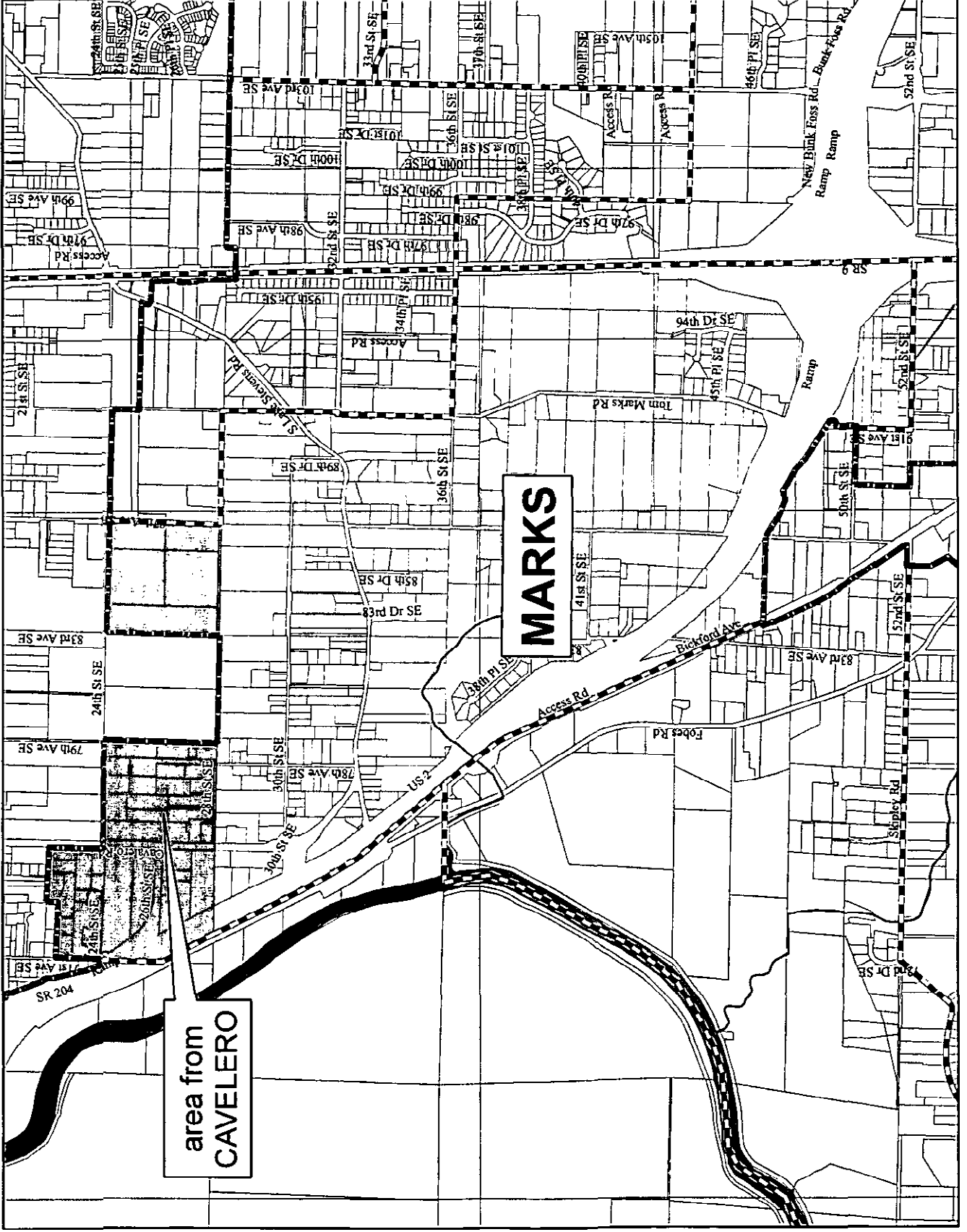


Snohomish County
Auditor's Office
Election Division

47

Map #

CAVELERO merge into MARKS



Legend

- City Boundary
- Legislative Line
- Precinct Boundary
- parcels
- area from CAVELERO
- MARKS



1,000 Feet

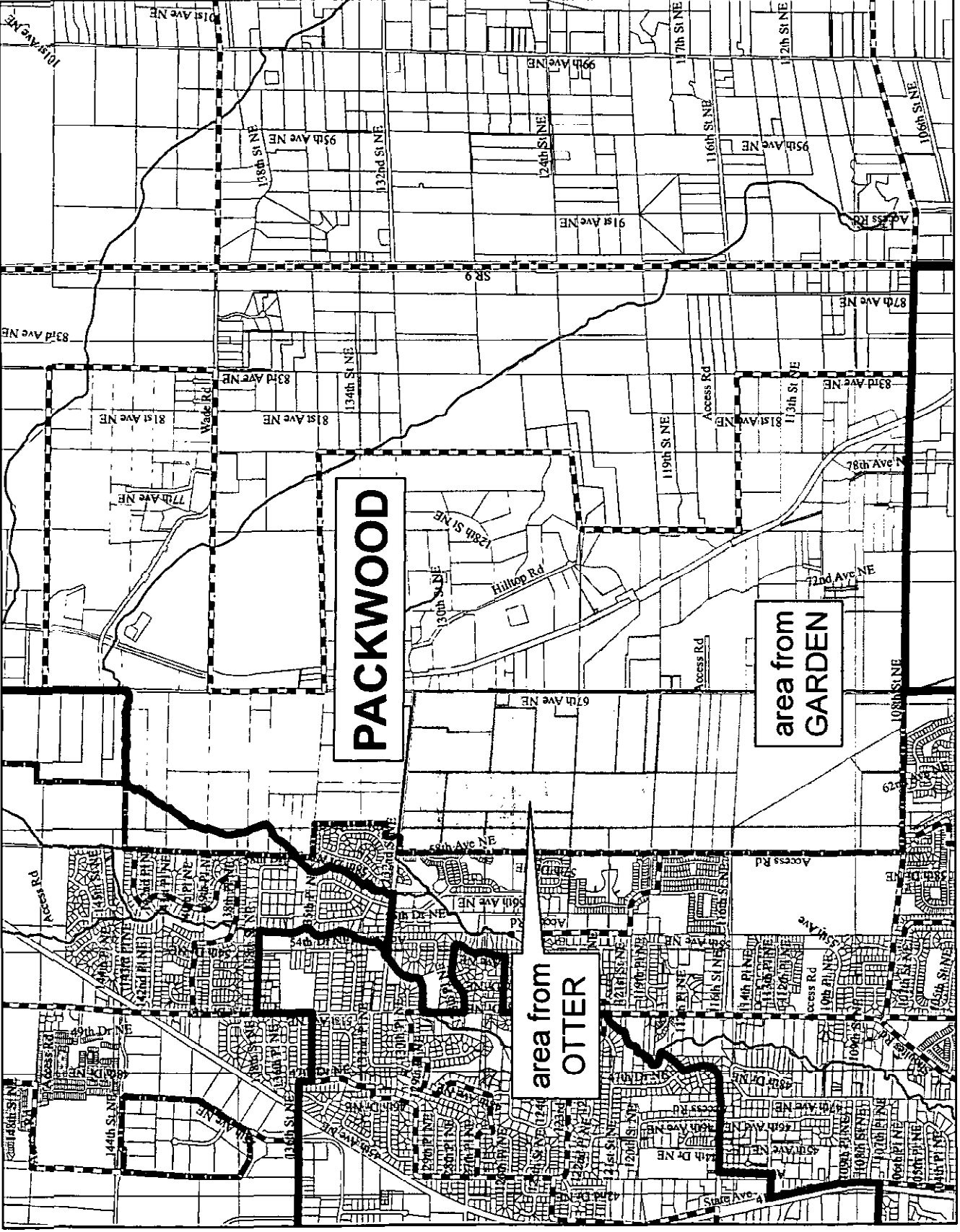


Snohomish County
Auditors Office
Election Division

48

Map #

GARDEN and OTTER merge into PACKWOOD



Legend

- City Boundary
- Legislative Line
- - - Precinct Boundary
- ▭ parcels
- ▭ area from OTTER
- ▭ area from GARDEN
- ▭ PACKWOOD

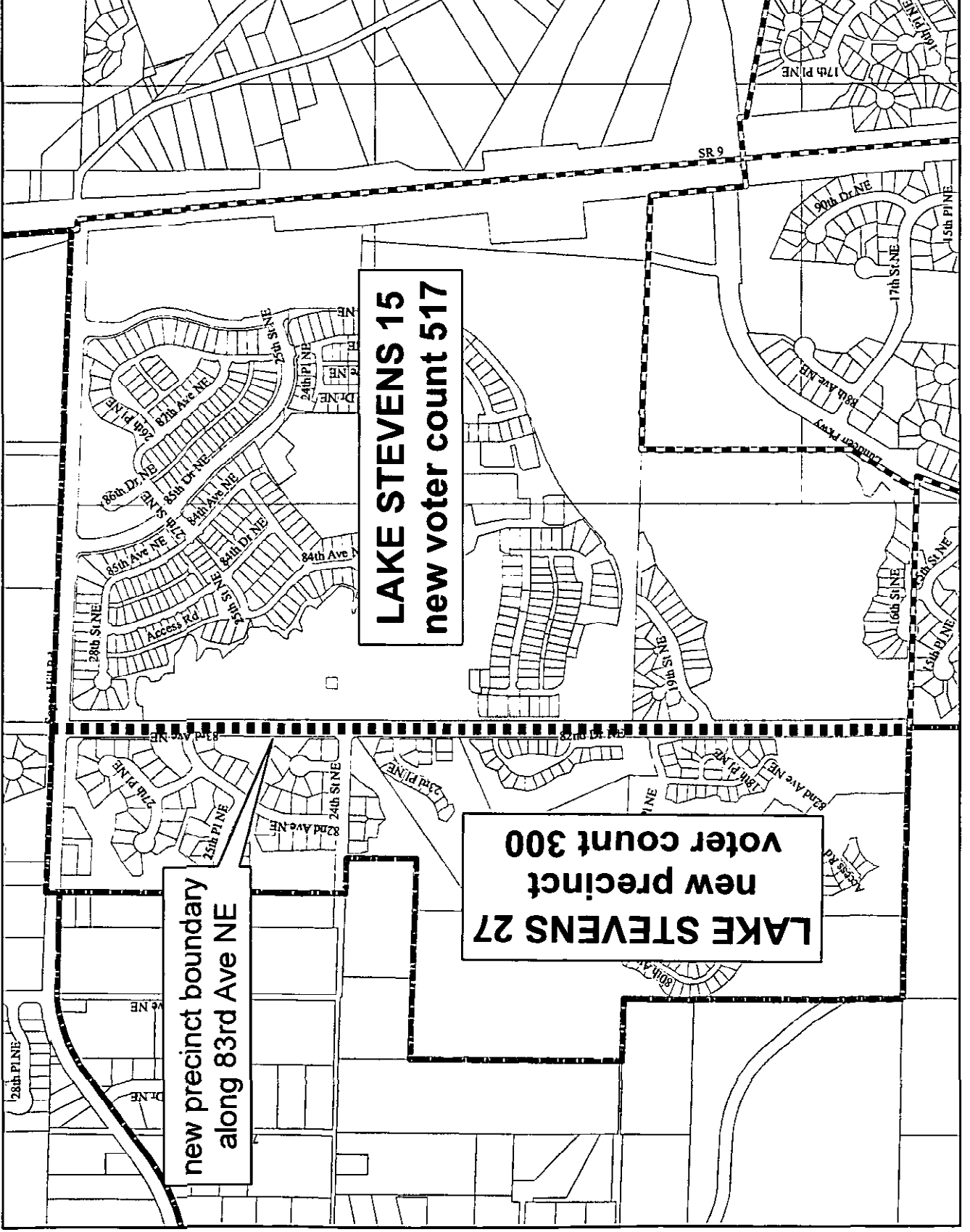


Snohomish County
Auditor's Office
Election Division

49

Map #

LAKE STEVENS 15 voter split (over 800 RV)



Legend

- City Boundary
- Precinct Boundary
- parcels
- Lake Stevens 15



400 Feet

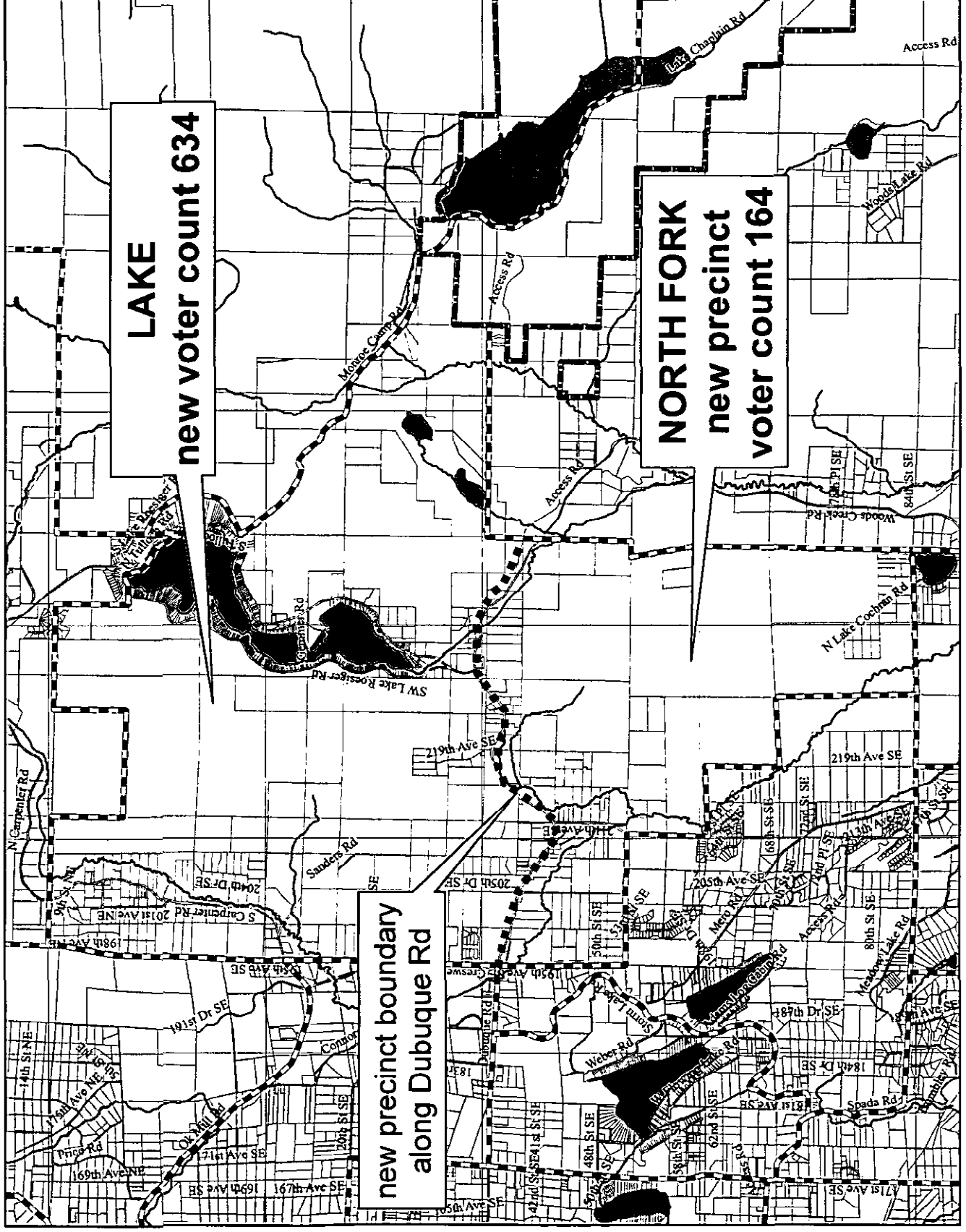


Snohomish County
Auditor's Office
Election Division

50

Map #

LAKE reduce voter count



Legend

- City Boundary
- Precinct Boundary
- parcels
- Lake



3,000 Feet

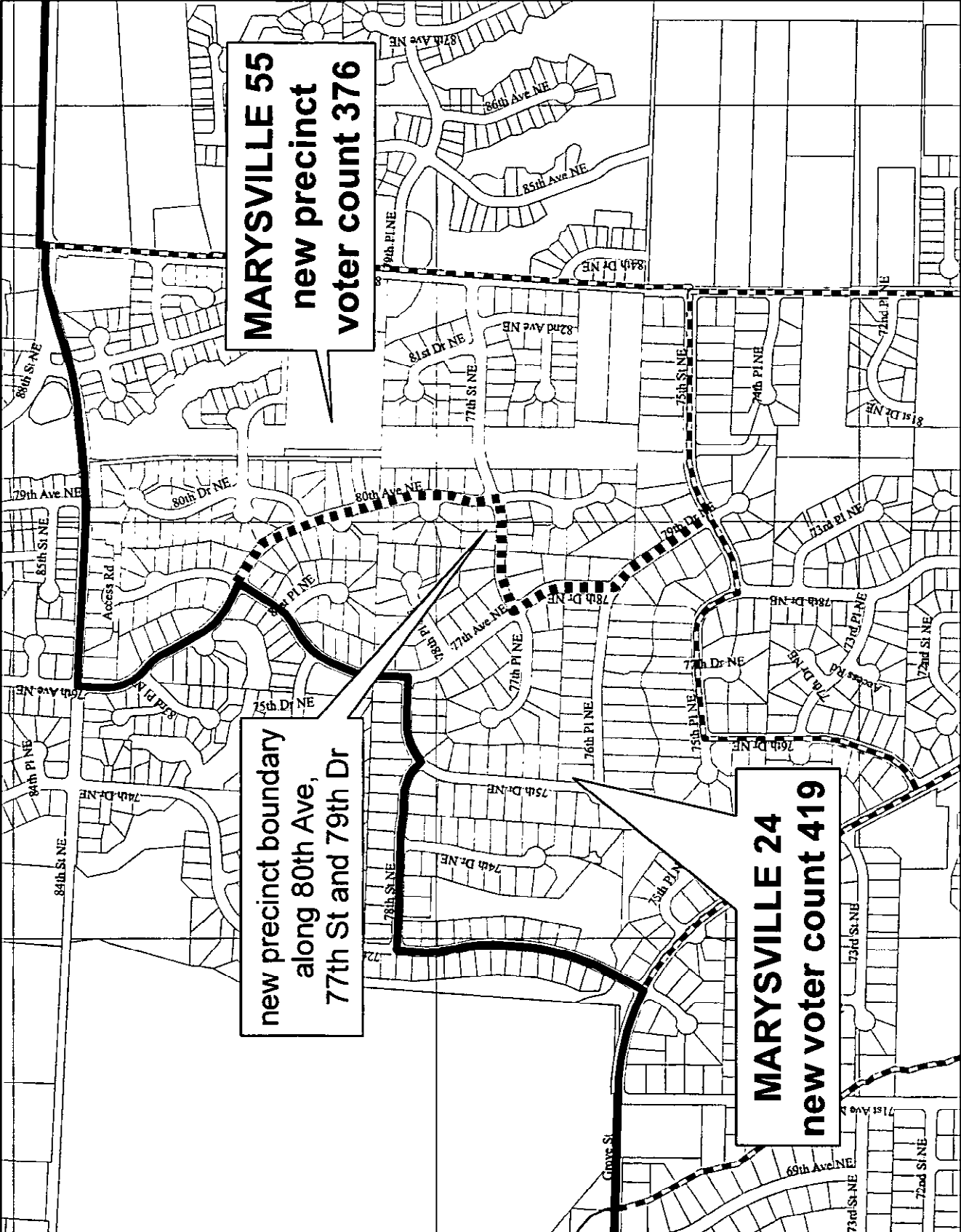


Snohomish County
Auditor's Office
Election Division

51

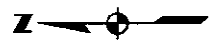
Map #

MARYSVILLE 24 reduce voter count



Legend

- City Boundary
- Legislative Line
- Precinct Boundary
- parcels
- Marysville 24



400 Feet

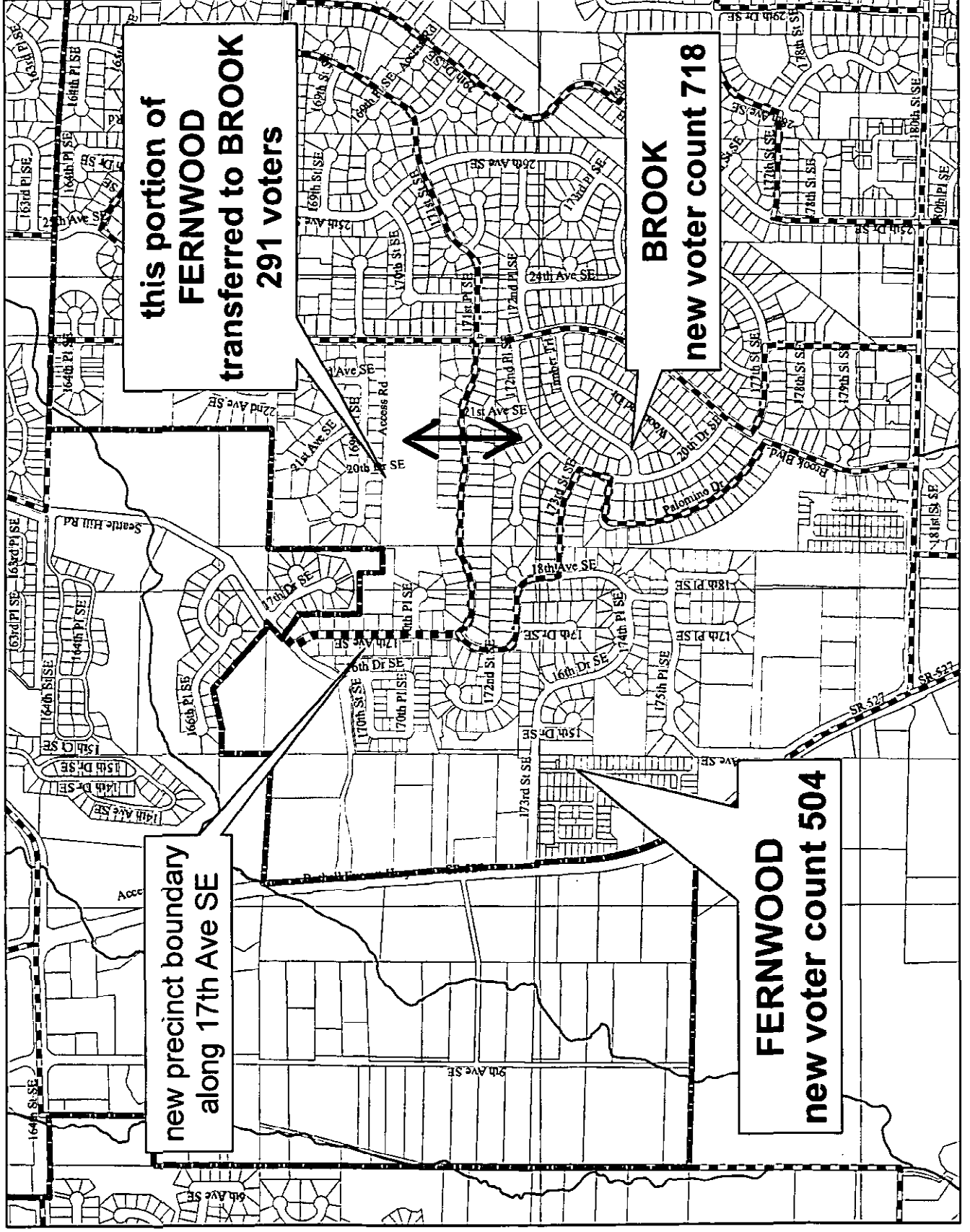


Snohomish County
Auditor's Office
Election Division

52

Map #

FERNWOOD reduce voter count



Legend

- City Boundary
- Precinct Boundary
- parcels
- Fernwood



500 Feet

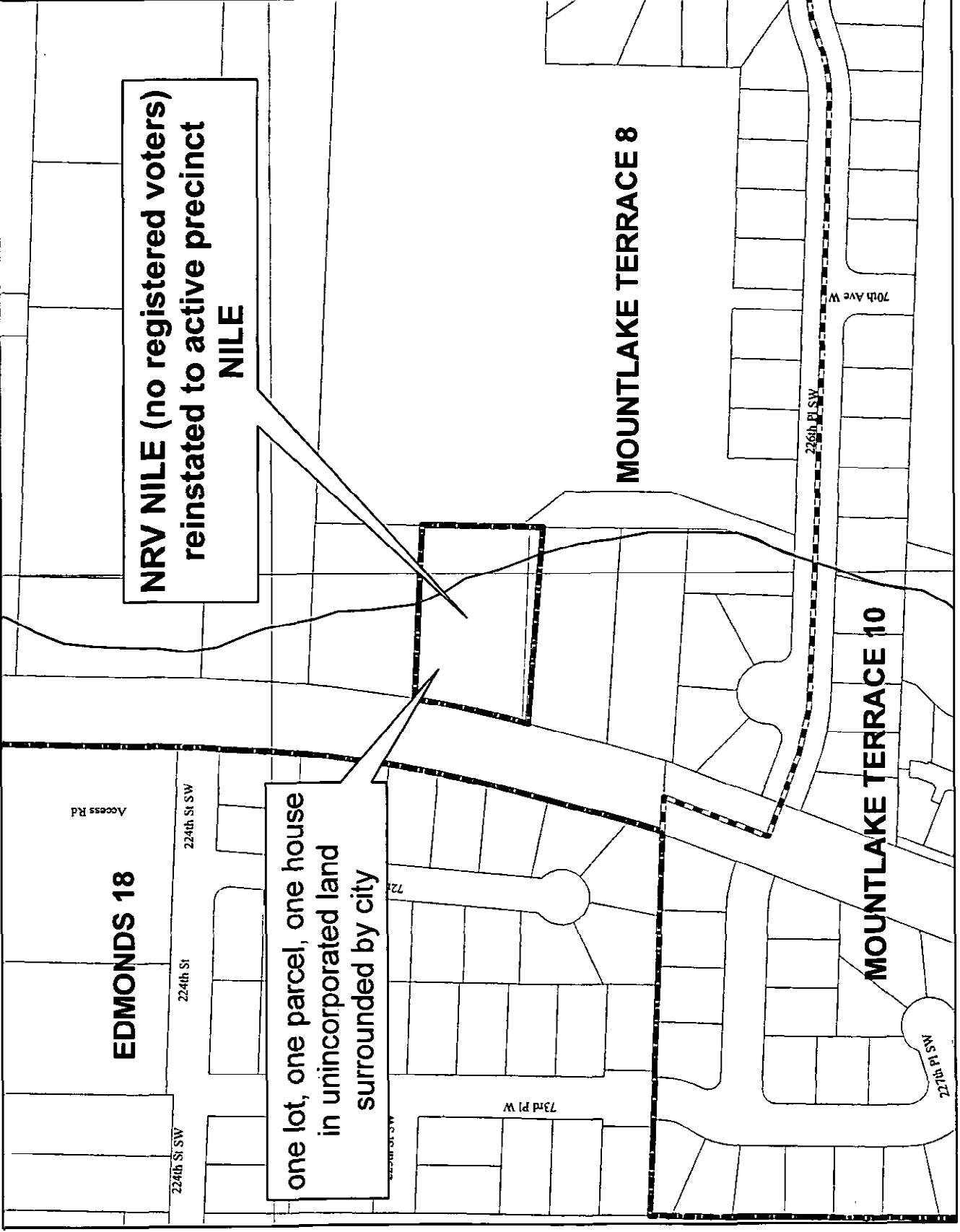


Snohomish County
Auditor's Office
Election Division

53

Map #

NILE reinstate precinct



Legend

- City Boundary
- Precinct Boundary
- parcels
- NRV NILE



Snohomish County
Auditor's Office
Election Division

54

Map #