



SNOHOMISH COUNTY COUNCIL  
SNOHOMISH COUNTY, WASHINGTON

ORDINANCE NO. 07 - 028

ADOPTING CHANGES IN VOTING PRECINCTS PURSUANT TO  
RCW 29A.16.040, RCW 29A.16.050 AND CHAPTER 2.47 SCC; AMENDING  
CHAPTER 2.47 SNOHOMISH COUNTY CODE

WHEREAS, SCC 2.47.040(2) provides that the County Auditor may temporarily adjust precinct boundaries to maintain conformance with applicable state laws, and that such revisions to voting precincts must be submitted to the county council for adoption by ordinance no later than May 1 of each year; and

WHEREAS, Exhibit A attached hereto sets forth the precinct changes made by the Auditor since June 1, 2006, including the creation of 4 new voting precincts and the deletion of 4 precincts for a total of 712 voting precincts in Snohomish County as of May 1, 2006. Exhibit A also includes boundary changes to 45 precincts; 29 precincts of which were changed due to city annexations; 8 precinct changes due to administrative adjustments and consolidations; 8 due to population;

NOW, THEREFORE, BE IT ORDAINED:

Section 1. The Council finds that pursuant to the authority of SCC 2.47.040(2), the Auditor has made those adjustments to precinct boundaries since June 1, 2006 that are set forth in Exhibit A attached hereto and incorporated herein by this reference.

Section 2. Snohomish County Code Section 2.47.030, last amended by Ordinance 06-035 on May 31, 2006, is amended to read:

**2.47.030 Precincts adopted.**

(1) The adopted voting precinct boundaries for the county are those set forth in the precinct map books maintained on file with the clerk of the council and the Snohomish county auditor's office, subject to revision from time to time in accordance with SCC 2.47.040.

(2) To implement boundary changes resulting from redistricting following the federal decennial census and to implement changes that are necessary to maintain conformance with applicable laws in accordance with SCC 2.47.040, the precinct

boundaries adopted by subsection ((a)) (1) are revised cumulatively as set forth in the following documents:

- (a) Exhibit A attached to Ordinance 02-016.
- (b) Exhibit A attached to Ordinance 03-046.
- (c) Exhibit A attached to Ordinance 04-054.
- (d) Exhibit A attached to Ordinance 05-037.
- (e) Exhibit A attached to Ordinance 06-035.
- (f) Exhibit A attached to Ordinance 07-028

Copies of these documents are on file with the clerk of the council and the Snohomish county auditor's office.

PASSED this 16<sup>th</sup> day of May, 2007.

SNOHOMISH COUNTY COUNCIL  
Snohomish County, Washington

Dave Kussett  
Chairperson

ATTEST:

Barbara Sitapati  
Clerk of the Council, *ASST.*

- APPROVED
- EMERGENCY
- VETOED

DATE: May 18, 2007

[Signature]  
County Executive

**MARK SOINE**  
Deputy Executive

ATTEST:

Cara E. Palmer

Approved as to form only:

[Signature]  
Deputy Prosecuting Attorney

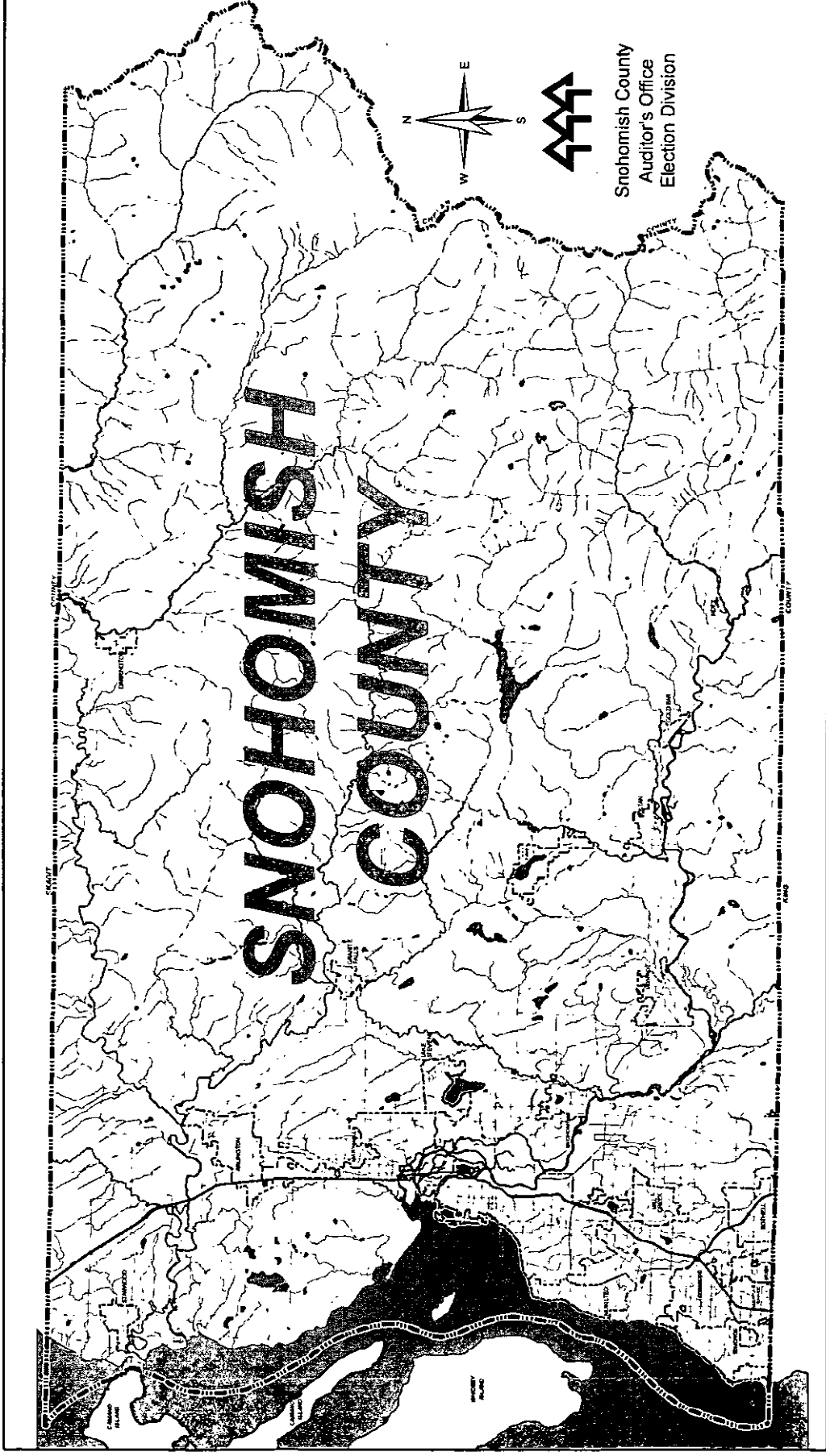
D-20

**NEW  
PRECINCT  
BOUNDARIES**

**MAY 1, 2007**

**EXHIBIT A**

# PRECINCT CHANGES 2007



**Snohomish County Auditor  
Carolyn Diepenbrock**

## STATISTICS FOR 2007 PRECINCT ADJUSTMENTS

City precincts changed due to annexations	-----	29
Changes due to Administrative adjustments to reduce voter counts	-----	8
Other changes due to Administrative adjustments	-----	1
Changes due to consolidations	-----	7
Total number of changes	-----	45
New precincts created	-----	14
Precincts dissolved	-----	14
Last year's number of precincts	-----	712
New total number of precincts	-----	712

**CONGRESSIONAL DISTRICT PRECINCT COUNT**

<u>DISTRICTS</u>	<u>5/1/2006</u>	<u>5/1/2007</u>	<u>Estimated Voters</u>
CONGRESSIONAL DISTRICT #1	362	358	169,200
CONGRESSIONAL DISTRICT #2	350	354	164,300
	712	712	333,500

**LEGISLATIVE DISTRICT PRECINCT COUNT**

<u>DISTRICTS</u>	<u>5/1/2006</u>	<u>5/1/2007</u>	<u>Estimated Voters</u>
LEGISLATIVE DISTRICT #1	117	116	57,500
LEGISLATIVE DISTRICT #10	37	37	18,900
LEGISLATIVE DISTRICT #21	128	125	60,100
LEGISLATIVE DISTRICT #32	27	27	12,100
LEGISLATIVE DISTRICT #38	119	120	53,700
LEGISLATIVE DISTRICT #39	120	122	56,600
LEGISLATIVE DISTRICT #44	<u>164</u>	<u>165</u>	<u>74,600</u>
	712	712	333,500

COUNTY COUNCIL DISTRICT PRECINCT COUNT

<u>DISTRICTS</u>	<u>5/1/2006</u>	<u>5/1/2007</u>	<u>Estimated Voters</u>
COUNCIL DISTRICT #1	149	153	73,400
COUNCIL DISTRICT #2	126	125	54,700
COUNCIL DISTRICT #3	135	134	63,000
COUNCIL DISTRICT #4	151	149	71,400
COUNCIL DISTRICT #5	<u>151</u>	<u>151</u>	<u>71,000</u>
	712	712	333,500



## CRITERIA FOR ADJUSTING PRECINCT BOUNDARIES

To identify issues pertaining to precinct boundaries and the functional areas which might be impacted by the population, portions, descriptions and number of voting precincts, various factors have been reviewed. These include:

1. **Boundary limitations**  
Legal requirements mandated by various RCW's require that precinct boundaries do not cross Congressional, Legislative, Judicial, County Council or Municipal boundaries. These limitations might 'force' the creation of some precincts well below the target size.
2. **Number of registered voters**  
The total number of registered voters per precinct shall not exceed the limit of 800 as set by the Snohomish County Council in SCC 2.47 (amended 2002).
3. **Precincts with school district splits**  
Since School Districts are one of the most active districts having elections within the county, precincts with multiple school districts will be kept to an absolute minimum.
4. **Growth potential of area**  
Growth potential is based on factors such as areas being within Urban Growth Areas and land parcel availability.  
Growth potential will be a factor in determining how close to the target size each precinct should be.
5. **Precincts with multiple district splits**  
Areas with a large number of portions will be reviewed as to the possibility of reducing district splits within precinct boundaries.
6. **Discontinuous precinct portions**  
Due to city annexations, various precincts have developed parts that are no longer contiguous with the main area of that precinct. These "islands" will be studied for possible merger into adjacent precincts.
7. **Use of Census Boundary Standards**  
In all cases of boundary changes, Census Boundary Standards will be used where possible to designate new precinct lines.

Snohomish County Precinct Revisions May 1, 2007

MAP #	PRECINCT NAME	VOTERS BEFORE	TRANSFERRED	VOTERS AFTER	COMMENT
	<b>CITY ANNEXATIONS</b>				
1	FROM RONCREST	689	3	686	ANNEX ORD 2636
	TO MARYSVILLE 18	726		729	
2	FROM ALMA	297	0	297	ANNEX ORD 2633
	TO MARYSVILLE 18	729		729	
3	FROM RONCREST	688	5	683	ANNEX ORD 2650
	TO MARYSVILLE 18	731		736	
4	FROM RONCREST	678	1	677	ANNEX ORD 2681
	TO MARYSVILLE 18	780		781	
5	FROM WESTOVER	453	248	205	ANNEX ORD 2648
	TO MARYSVILLE 7	641	17	658	
	TO MARYSVILLE 26	404	231	635	
6	FROM LOUCK	23	15	8	ANNEX ORD 2634
	TO MARYSVILLE 23	422		437	
7	FROM STRAUS	605	6	599	ANNEX ORD 2663
	TO MARYSVILLE 28	253		259	
8	FROM LOUCK	6	6	0	Dissolve LOUCK
	TO MARYSVILLE 14	786		792	ANNEX ORD 2661

Shohomish County Precinct Revisions May 1, 2007

MAP #	PRECINCT NAME	VOTERS BEFORE	TRANSFERED	VOTERS AFTER	COMMENT
	FROM EBAY	777		54	ANNEX ORD 2661
9	TO MARYSVILLE 21	512	71	583	
10	TO MARYSVILLE 30	0	652	652	NEW PRECINCT
	FROM DENSMORE	529		0	Dissolve DENSMORE
11	TO MARYSVILLE 23	426	134	560	ANNEX ORD 2661
12	TO MARYSVILLE 31	0	395	395	NEW PRECINCT
13	FROM WINTER LAKE	319	0	319	ANNEX ORD 923-06
	TO NRV SULTAN	0		0	ZERO VOTERS - WATER TREATMENT PLANT
14	FROM SULTAN RIVER	424	0	424	ANNEX ORD 922-06
	SULTAN 1	628		628	
15	FROM STANBY	703	3	700	ANNEX ORD 1191
	TO STANWOOD 4	610		613	
15	FROM CEDARHOME	558	3	555	ANNEX ORD 1191
	TO STANWOOD 5	411		414	
16	FROM PORTAGE	283	0	283	ANNEX ORD 1399
	TO ARLINGTON 14	352		352	
17	FROM VILLE	313	1	312	ANNEX ORD 722
	TO LAKE STEVENS 10	509		510	
18	FROM PARKWAY	466	314	152	ANNEX ORD 729
	FROM FRONTIER	467	88	379	
	TO LAKE STEVENS 11	0		402	NEW PRECINCT

Snohomish County Precinct Revisions May 1, 2007

MAP #	PRECINCT NAME	VOTERS BEFORE	TRANSFERRED	VOTERS AFTER	COMMENT
19	FROM PARKWAY	152	152	0	Dissolve PARKWAY
	FROM FRONTIER	379	311	70	ANNEX ORD 729
	FROM HILLCREST	658	18	640	
	FROM VILLE	321	0	321	
	TO LAKE STEVENS 12	0		481	NEW PRECINCT
20	FROM DAVIES	687	459	228	ANNEX ORD 729
	TO LAKE STEVENS 13	0		459	NEW PRECINCT
21	FROM DAVIES	228	228	0	Dissolve DAVIES
	FROM WYATT PARK	532	94	438	ANNEX ORD 729
	TO LAKE STEVENS 14	0		322	NEW PRECINCT
22	FROM HILTONS LAKE	521	0	521	ANNEX ORD 2960-06
	TO EVERETT 82	384		384	
23	FROM RUGGS LAKE	623	0	623	ANNEX ORD 2961-06
	TO EVERETT 35	529		529	
24	FROM TOWER	507	0	507	ANNEX ORD 2959-06
	TO EVERETT 58	62		62	
25	FROM CHAIN LAKE	612	7	605	ANNEX ORD 024/2006
	TO MONROE 9	539		546	
26	FROM CHAIN LAKE	603	0	603	ANNEX ORD 014/2006
	TO MONROE 2	506		506	

Snohomish County Precinct Revisions May 1, 2007

MAP #	PRECINCT NAME	VOTERS BEFORE	TRANSFERRED	VOTERS AFTER	COMMENT
44	FROM PORTAGE	285	5	280	ANNEX ORD 1410
	TO ARLINGTON 7	672		677	
45	FROM FLORENCE	702	0	702	ANNEX ORD 1204
	TO STANWOOD 3	721		721	
46	FROM LAKEWOOD	586	8	876	ANNEX ORD 2686
	TO MARYSVILLE 29	374		382	
47	FROM TIMBER	575	9	566	ANNEX ORD 2687
	FROM LEVIN	10	10	0	dissolve LEVIN
	TO MARYSVILLE 27	173		192	
48	FROM EDGECOMB	446	3	443	ANNEX ORD 2687
49	FROM NORTHERN	4	4	0	dissolve NORTHERN
	TO MARYSVILLE 33	0		7	New PRECINCT
	<b>ADMINISTRATIVE CHANGES</b>				
27	FROM SUNSET	1006	545	461	Voter split (over 800)
	TO STRAWBERRY	0		545	New PRECINCT
28	FROM MARYSVILLE 14	795	140	655	Reduce Voter count
	TO MARYSVILLE 22	640	38	678	
	TO MARYSVILLE 12	0	102	102	New PRECINCT
29	FROM MARYSVILLE 18	782	232	550	Reduce Voter count
	TO MARYSVILLE 32	0		232	New PRECINCT

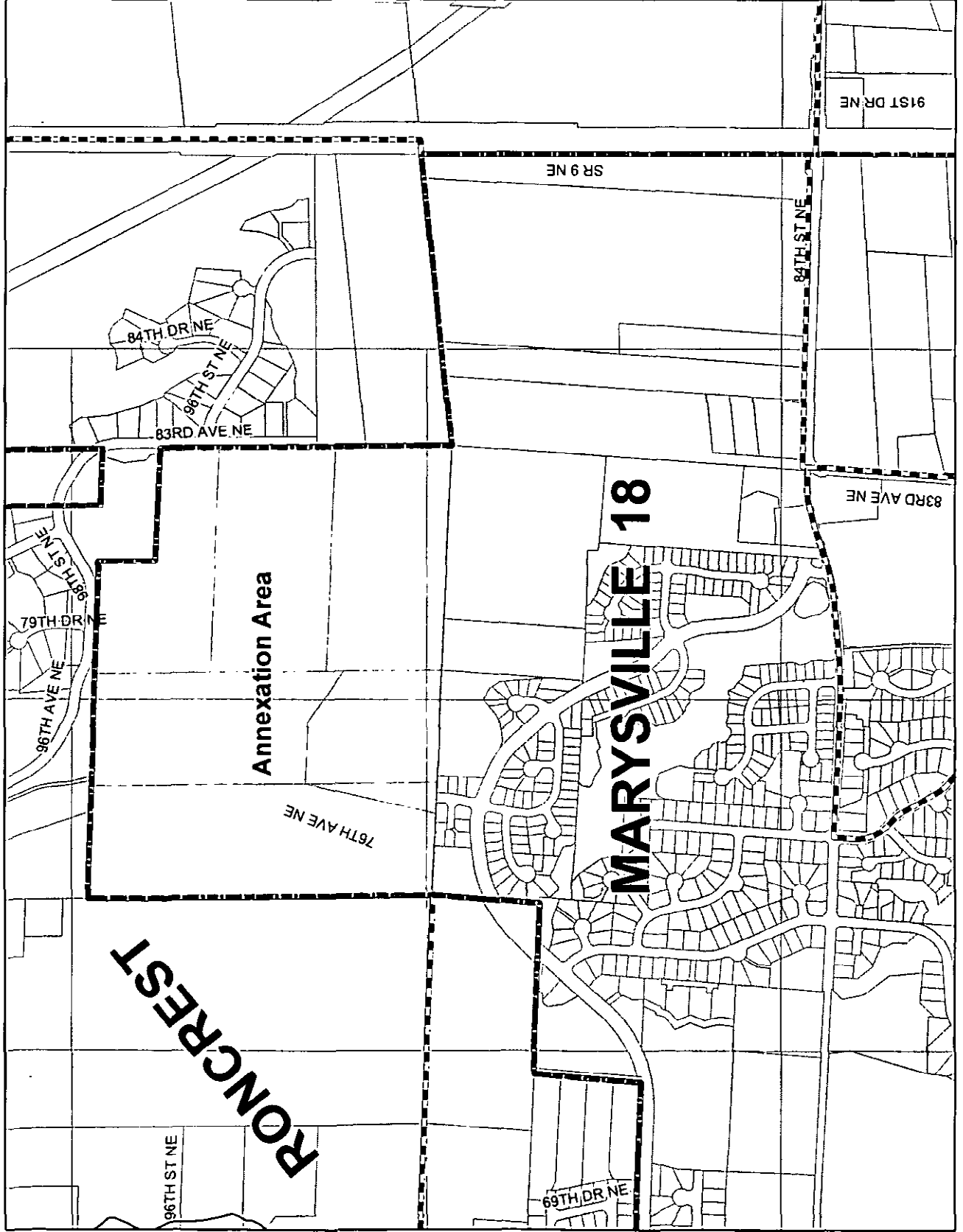
Snohomish County Precinct Revisions May 1, 2007

MAP #	PRECINCT NAME	VOTERS BEFORE	TRANSFERRED	VOTERS AFTER	COMMENT
30	FROM MARSH	776	196	580	Reduce Voter count
	TO MORNING RISE	342		538	
31	FROM GETCHELL	776	345	431	Reduce Voter count
	TO STAR CREEK	0		345	New PRECINCT
32	FROM ARMSTRONG	769	329	440	Reduce Voter count
	TO MC FARLAND	0		329	New PRECINCT
33	FROM GRANITE FALLS 2	768	201	567	Reduce Voter count
	TO GRANITE FALLS 3	0		201	New PRECINCT
34	FROM MC RAE	760	345	415	Reduce Voter count
	TO SILVANA TERRACE	0		345	New PRECINCT
35	FROM NILE	0	0	0	Dissolve NILE
	TO MRVNILE	0		0	No Registered Voters
36	FROM CAVALERO				Name change to reflect
	TO CAVELERO				Historical accuracy
	<b>PRECINCTS CONSOLIDATED TOGETHER</b>				
37	FROM FRONTIER	70	70	0	Dissolve FRONTIER
	TO HILLCREST	640		710	
38	FROM WESTBROOK	387	387	0	Dissolve WESTBROOK
	TO WAXON	275		662	

Snohomish County Precinct Revisions May 1, 2007

MAP #	PRECINCT NAME	VOTERS BEFORE	TRANSFERRED	VOTERS AFTER	COMMENT
39	FROM WARREN	291	291	0	Dissolve WARREN
	TO LIND	336		627	
40	FROM NOBLE FIRS	242	242	0	Dissolve NOBLE FIRS
	TO SILVER FIRS	407		649	
41	FROM EDMONDS 11	224	224	0	Dissolve EDMONDS 11
	TO EDMONDS 8	420		644	
42	FROM SNOHOMISH 10	221	221	0	Dissolve SNOHOMISH 10
	TO SNOHOMISH 5	391		612	
43	FROM WESTOVER	203	203	0	Dissolve WESTOVER
	TO QUIL	387		590	

# RONCREST annexation into MARYSVILLE 18



- Legend**
- parcels
  - New City Boundary
  - Precinct Boundary
  - Annexation Area



500 Feet



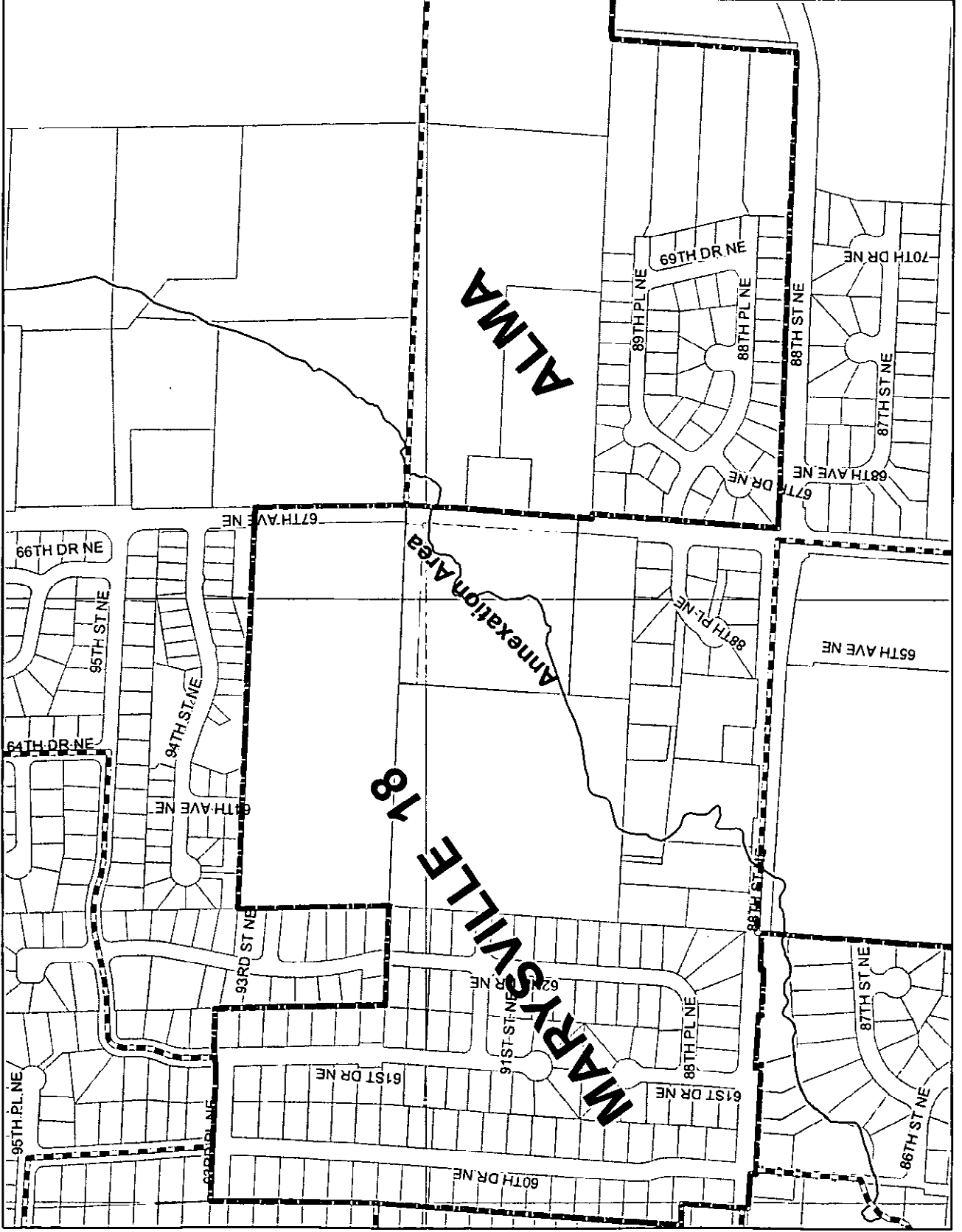
Snohomish County  
Auditor's Office  
Election Division

1

Map #



# ALMA annexation into MARYSVILLE 18



- Legend**
- parcels
  - New City Boundary
  - Precinct Boundary
  - Annexation Area



300 Feet

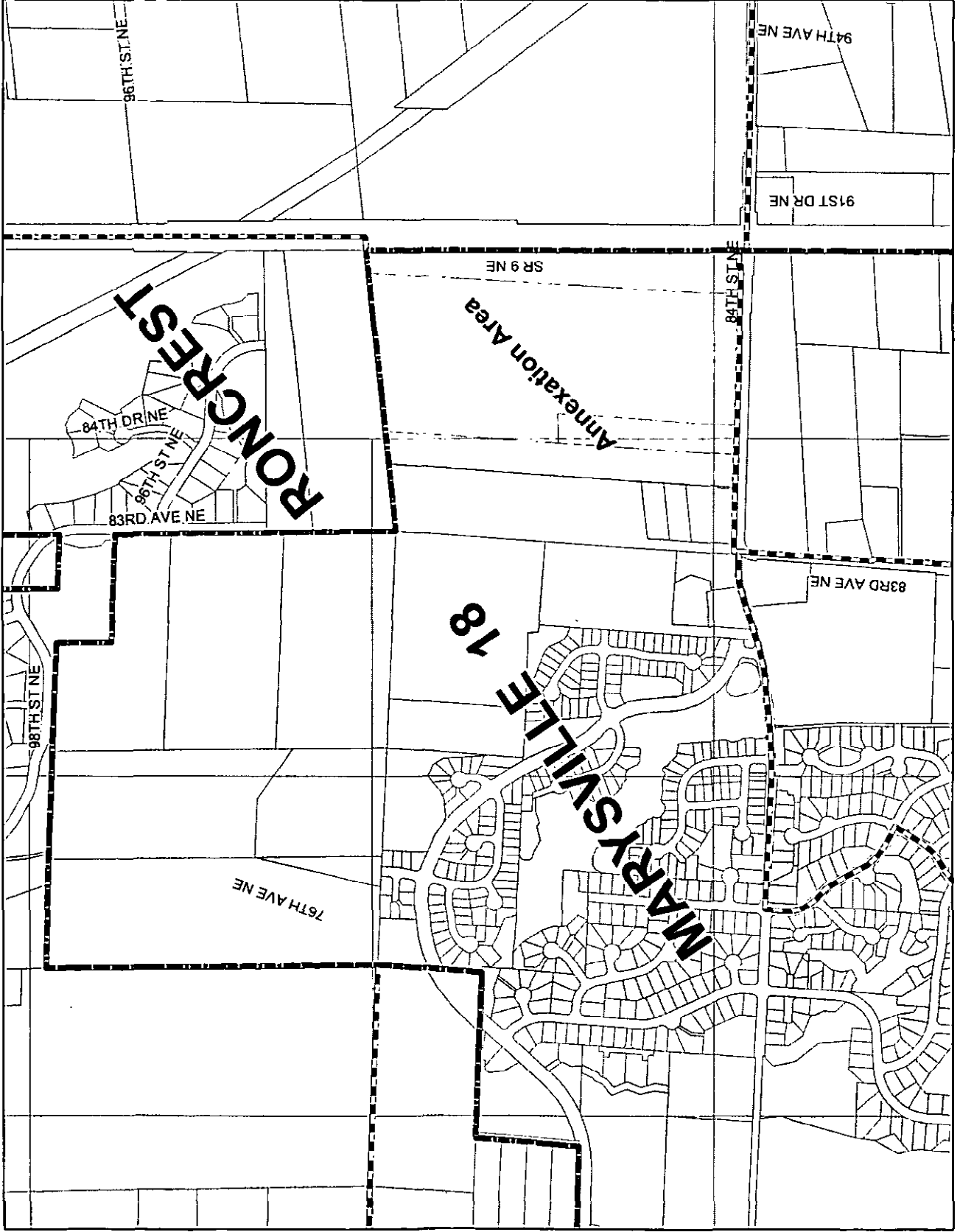


Snohomish County  
Auditor's Office  
Election Division

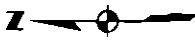
2

Map #

# RONCREST annexation into MARYSVILLE 18



- Legend**
- parcels
  - New City Boundary
  - Precinct Boundary
  - Annexation Area



500 Feet

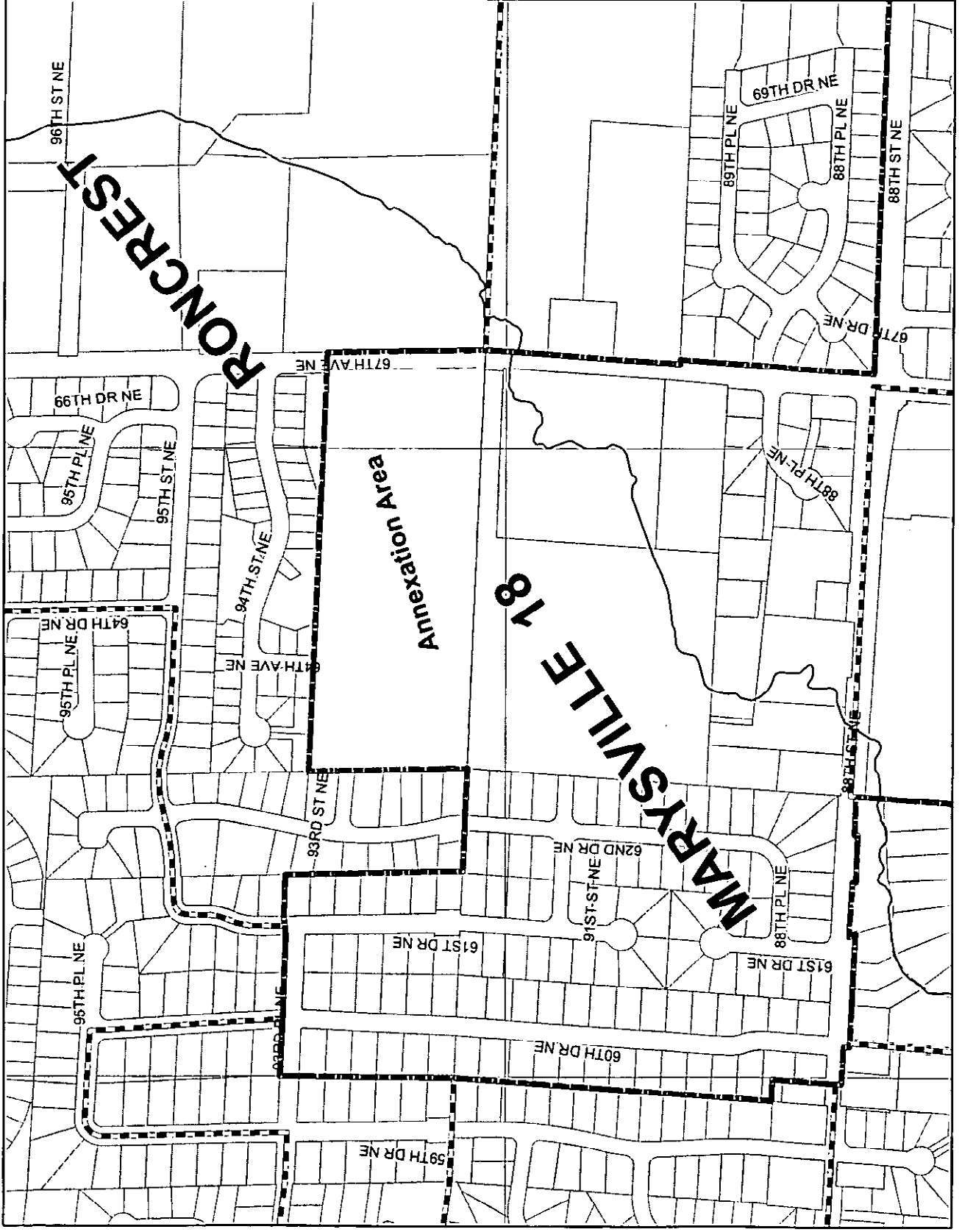


Snohomish County  
Auditor's Office  
Election Division

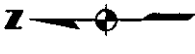
3

Map #

# RONCREST annexation into MARYSVILLE 18



- Legend**
- parcels
  - New City Boundary
  - Precinct Boundary
  - Annexation Area



250 Feet

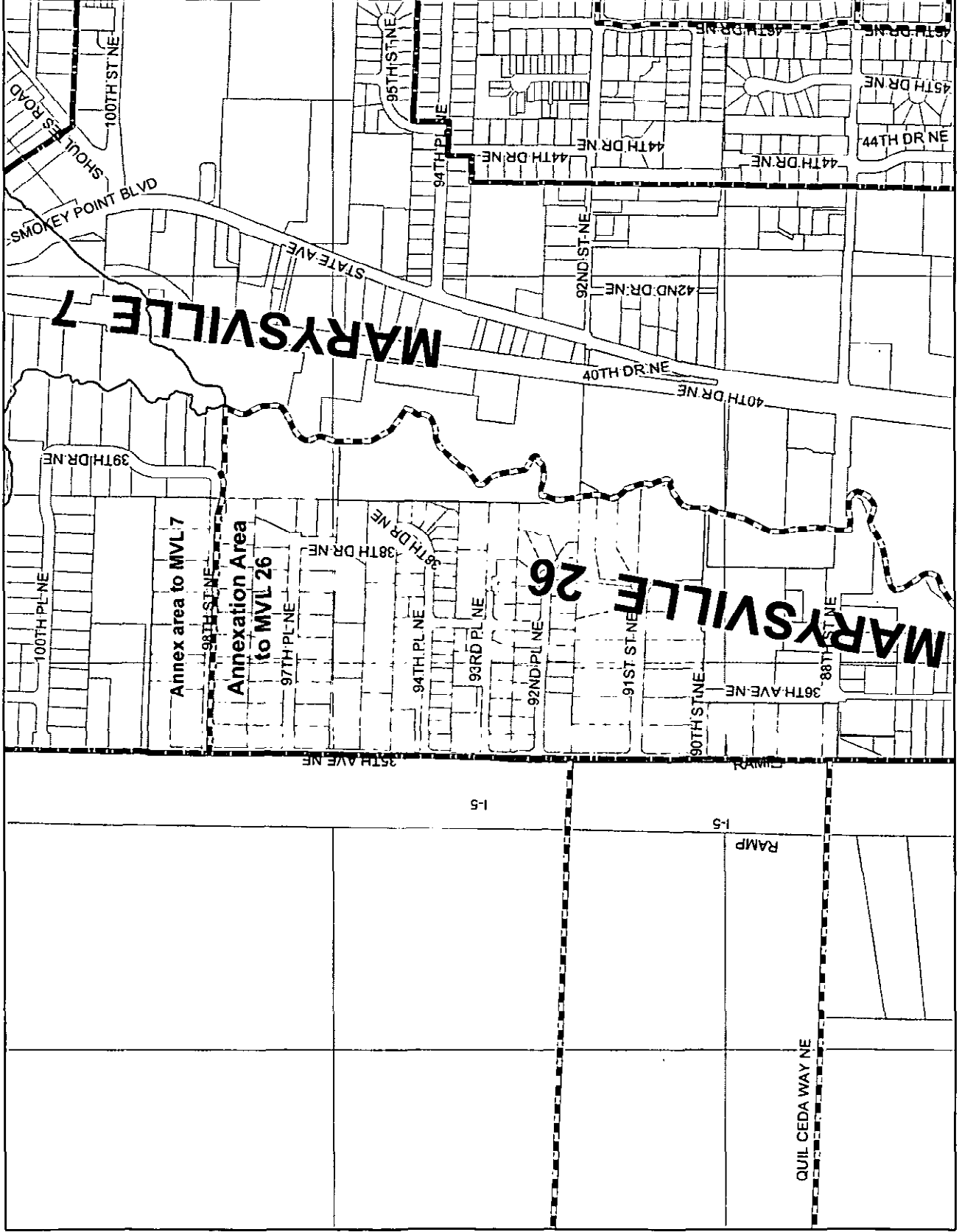


Snohomish County  
Auditor's Office  
Election Division

4

Map #

# WESTOVER annexation into MARYSVILLE 7 & 26



- Legend**
- parcels
  - New City Boundary
  - Precinct Boundary
  - Annexation Area



500 Feet

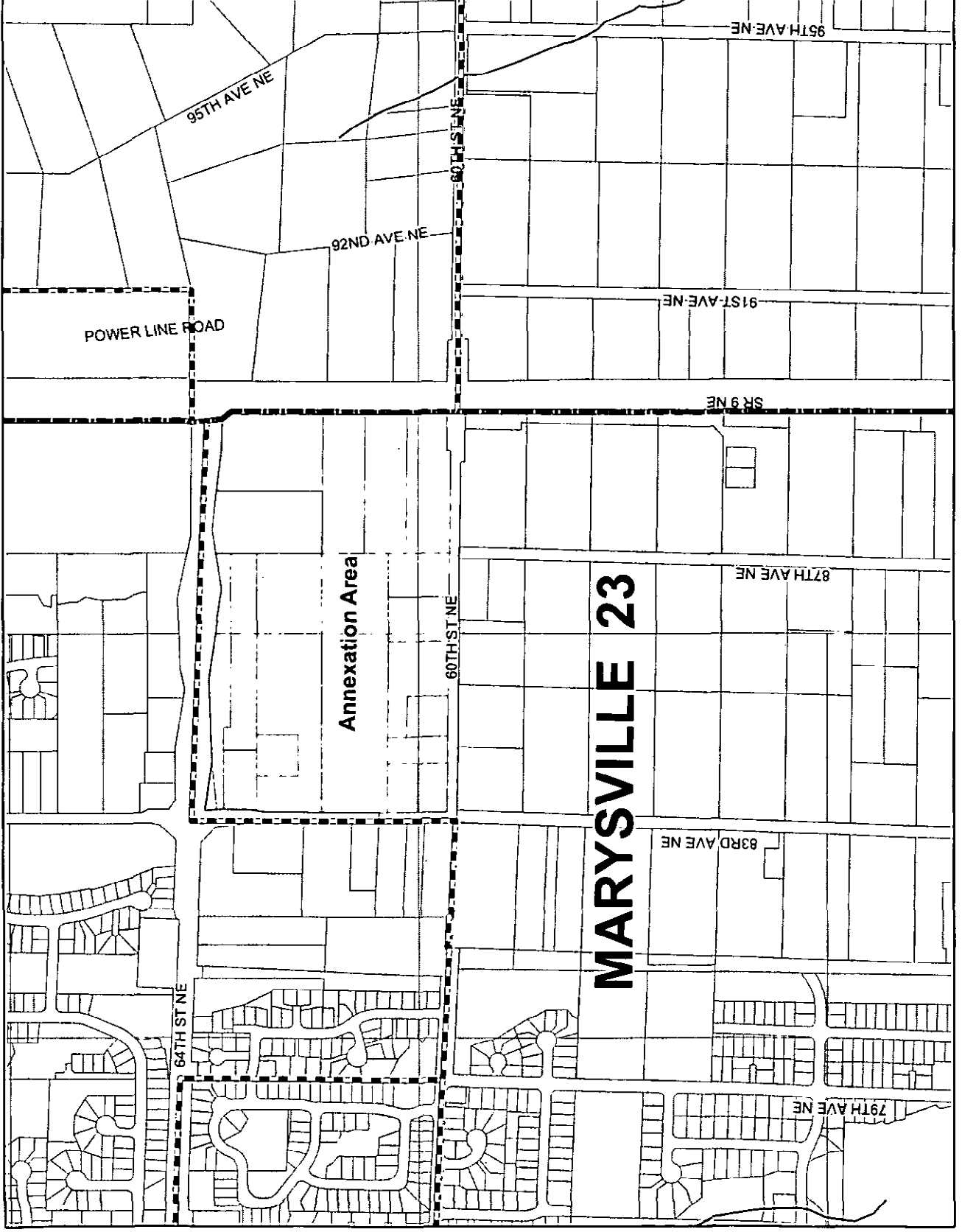


Snohomish County  
Auditor's Office  
Election Division

5

Map #

# LOUCK annexation into MARYSVILLE 23



- Legend**
- parcels
  - New City Boundary
  - Precinct Boundary
  - Annexation Area



500 Feet

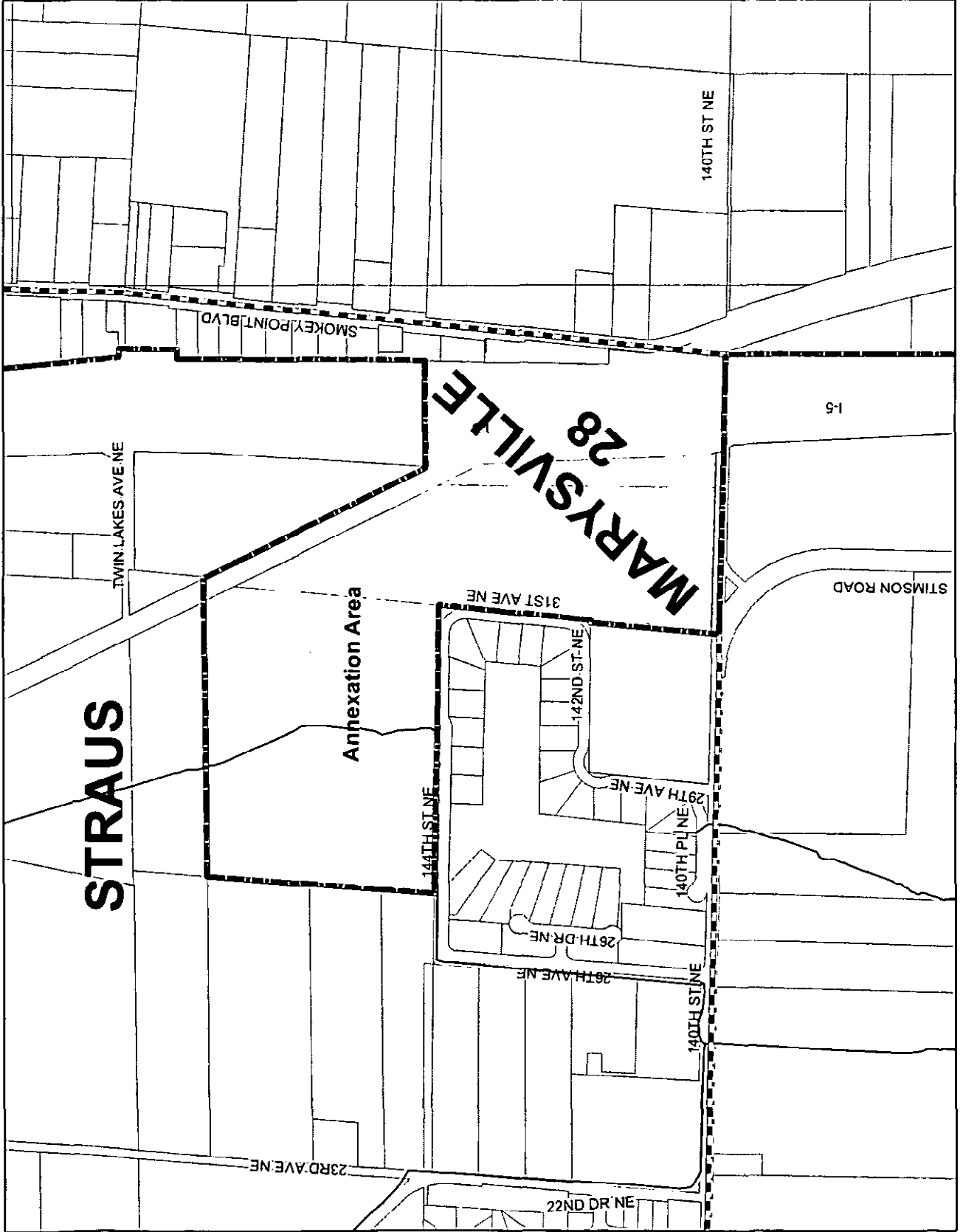


Snohomish County  
Auditor's Office  
Election Division

6

Map #

# STRAUS annexation into MARYSVILLE 28



- Legend**
- parcels
  - New City Boundary
  - Precinct Boundary
  - Annexation Area



500 Feet

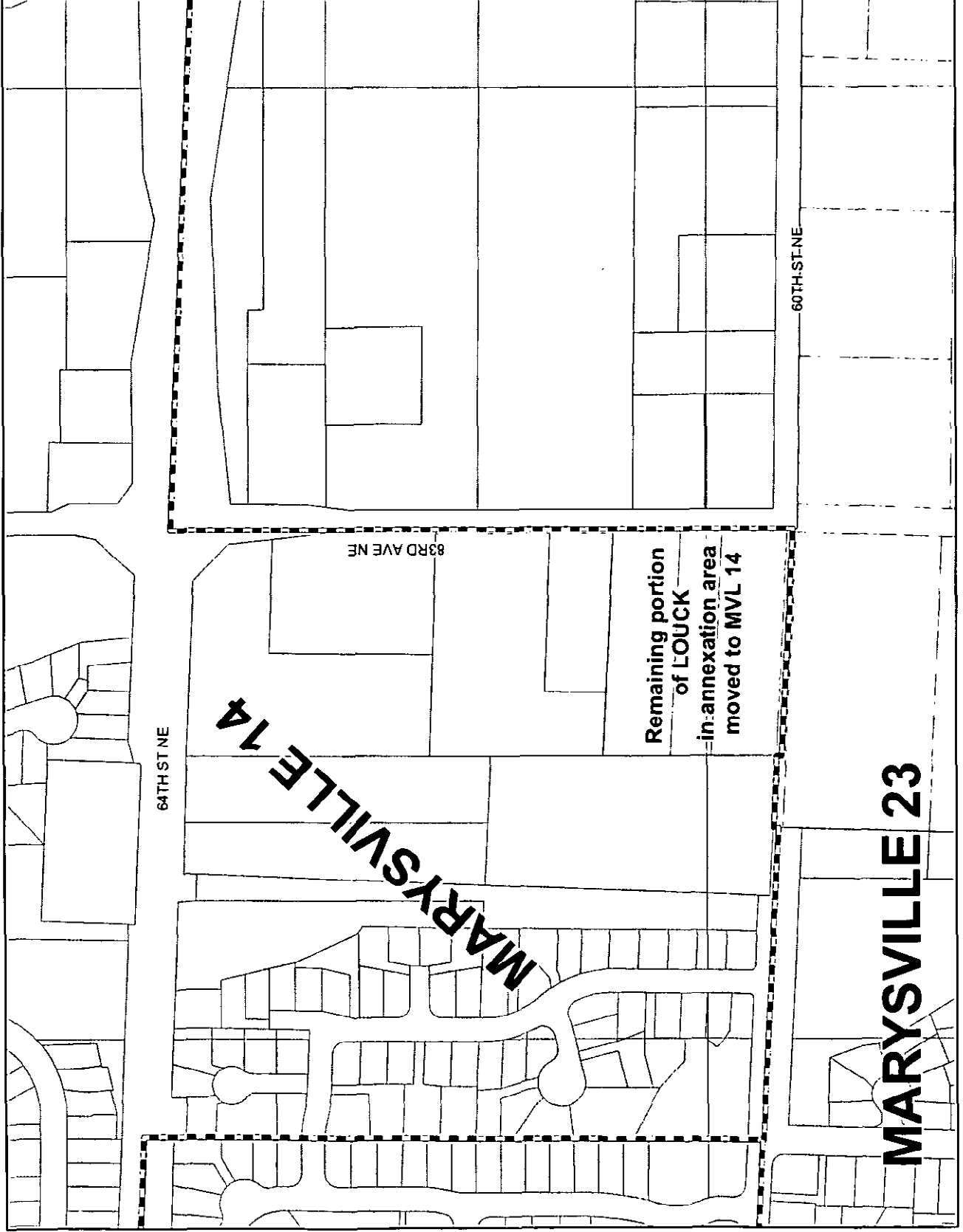


Snohomish County  
Auditor's Office  
Election Division

7

Map #

# LOUCK annexation into MARYSVILLE 14



- Legend**
- parcels
  - New City Boundary
  - Precinct Boundary
  - Annexation Area



200 Feet

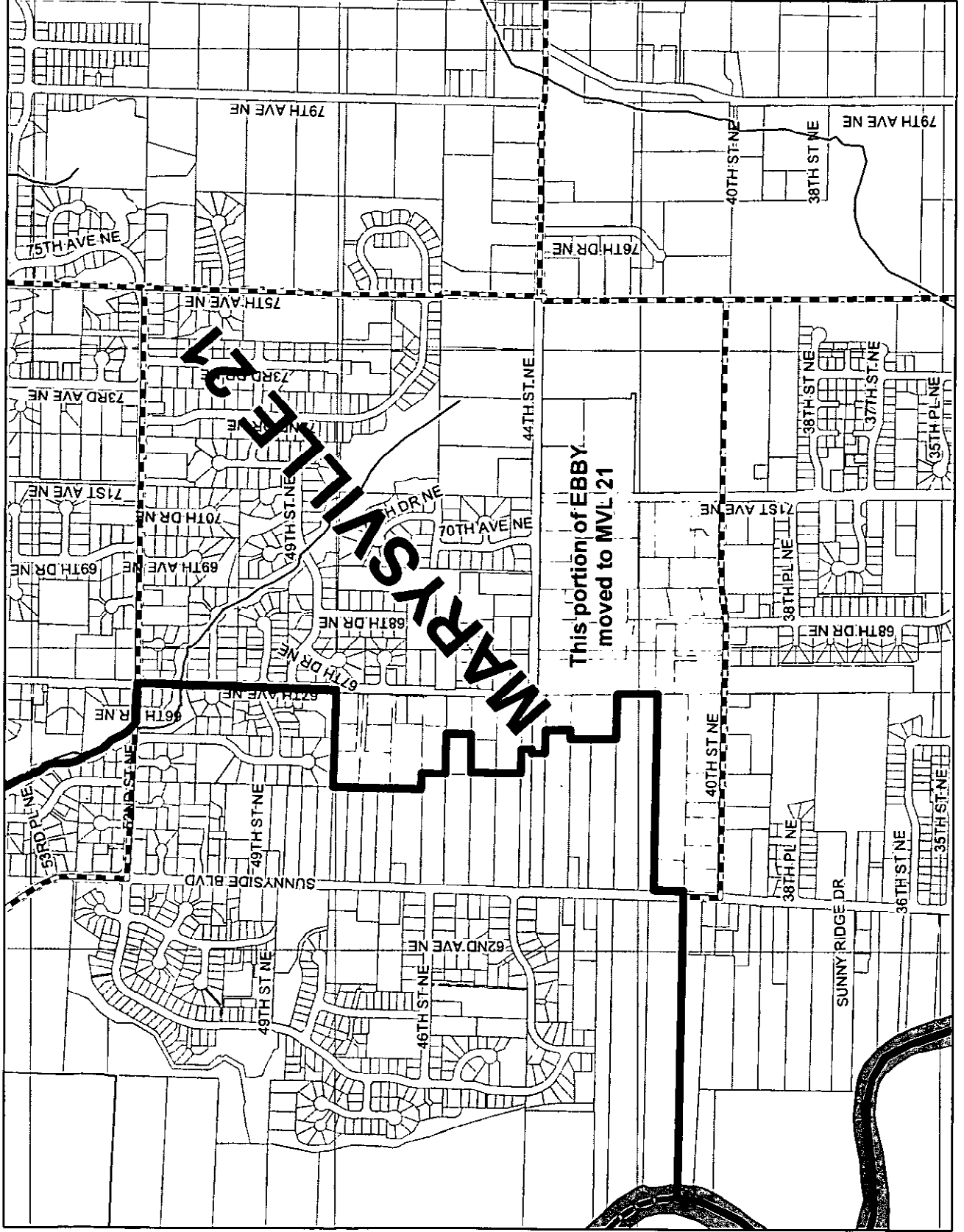


Snohomish County  
Auditor's Office  
Election Division

8

Map #

# EBBY annexation into MARYSVILLE 21



- Legend**
- parcels
  - Legislative Line
  - City Boundary
  - Precinct Boundary
  - Annexation Area



500 Feet



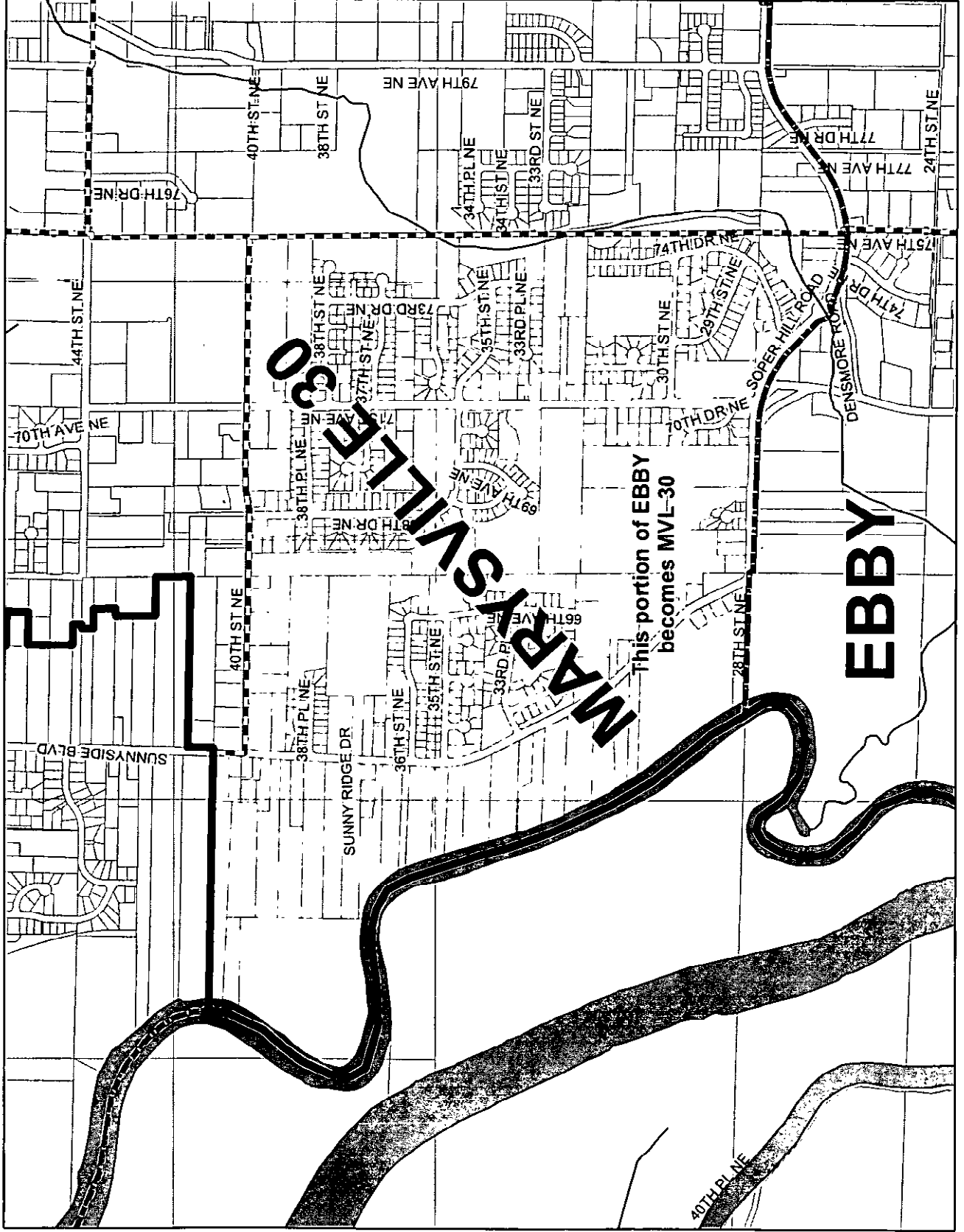
Snohomish County  
Auditor's Office  
Election Division

9

Map #

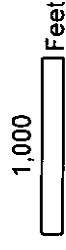


# EBBY annexation into MARYSVILLE 30



### Legend

- Annexation Area
- parcels
- Legislative Line
- City Boundary
- Precinct Boundary



Snohomish County  
Auditor's Office  
Election Division

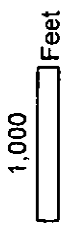
10

Map #

# DENSMORE annexation into MARYSVILLE 23



- Legend**
- parcels
  - City Boundary
  - Precinct Boundary
  - Annexation Area



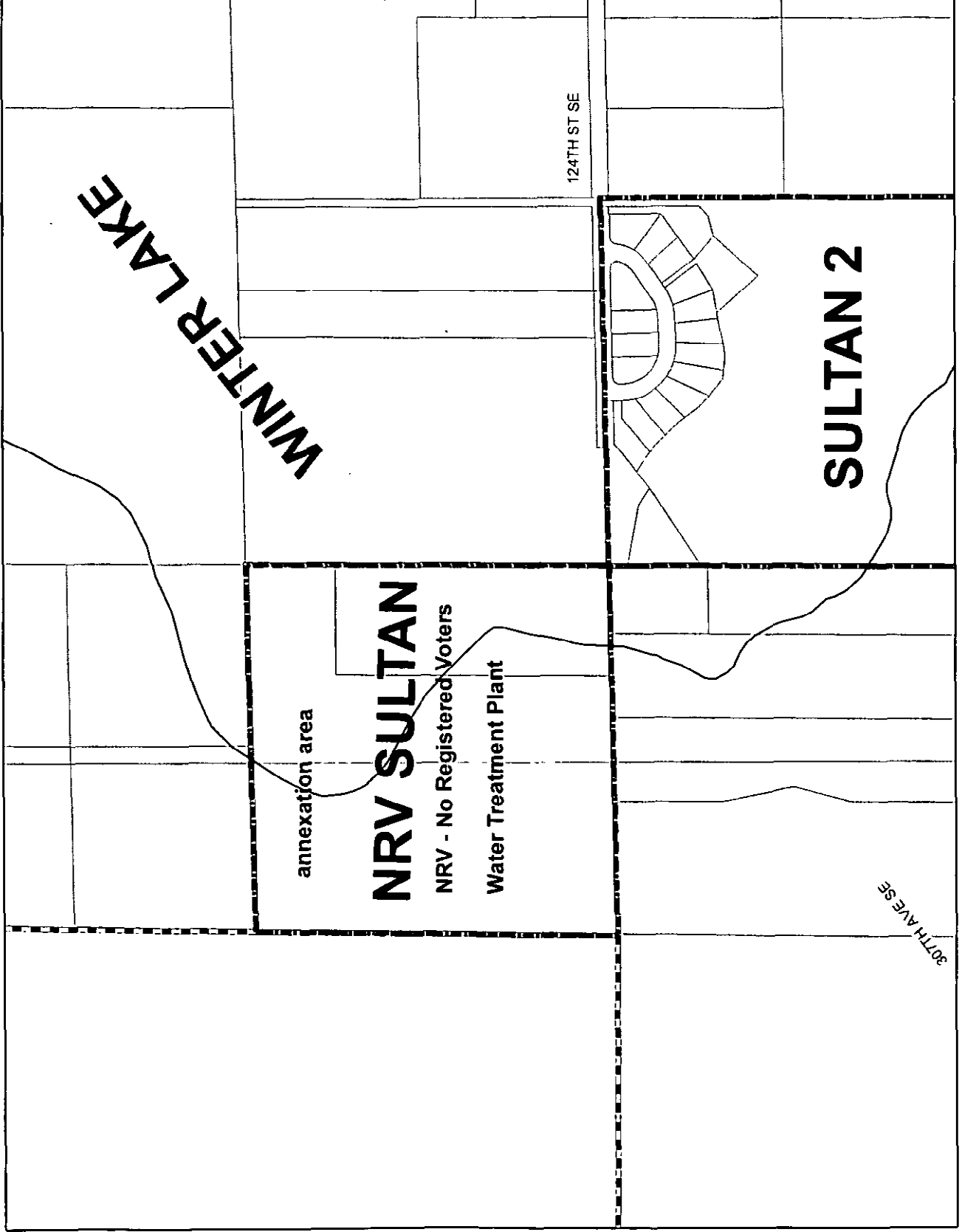
Snohomish County  
Auditor's Office  
Election Division

11

Map #



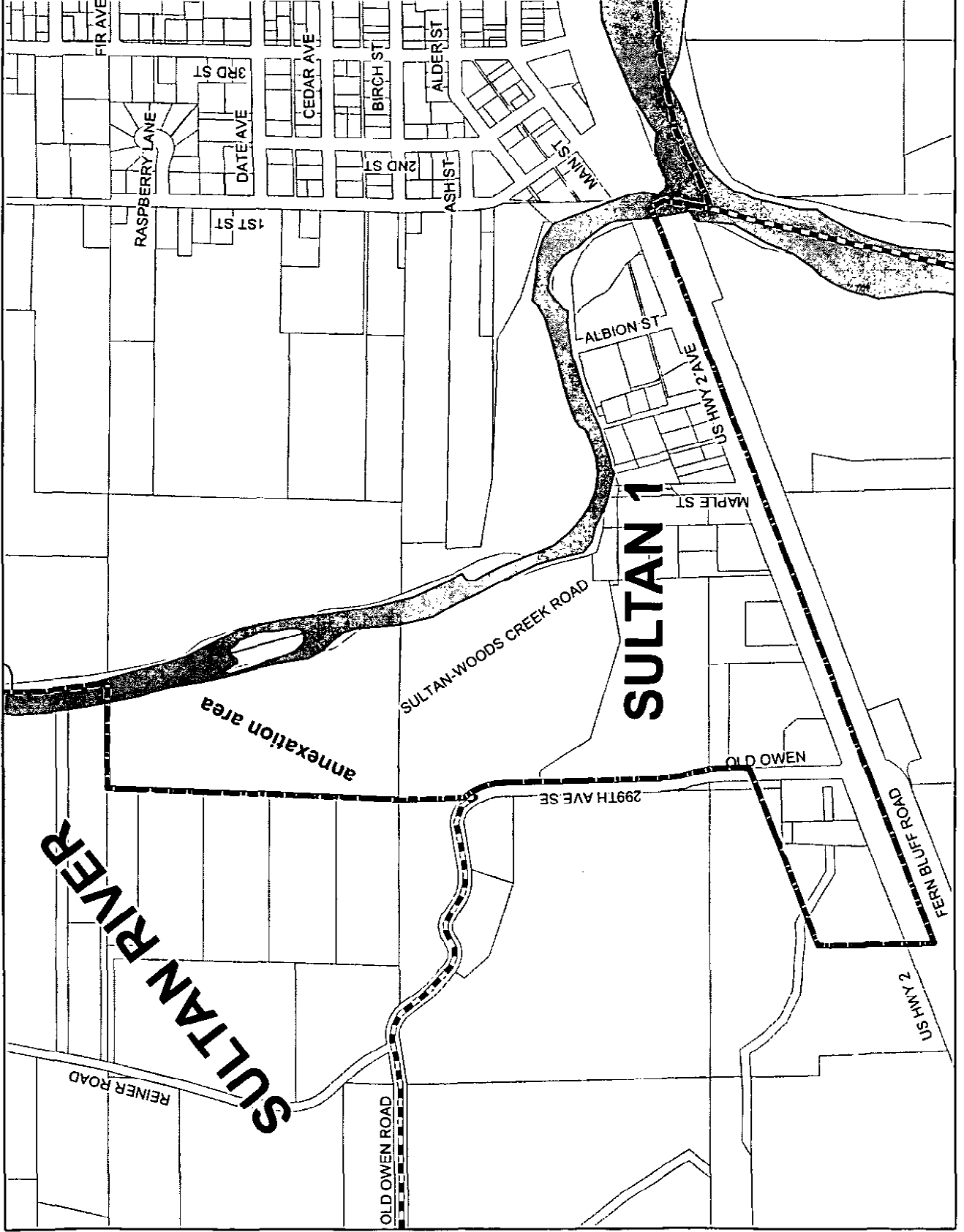
# WINTER LAKE annexation into NRV SULTAN



13

Map #

# SULTAN RIVER annexation into SULTAN 1



- Legend**
- parcels
  - New City Boundary
  - Precinct Boundary
  - Annexation Area



500 Feet

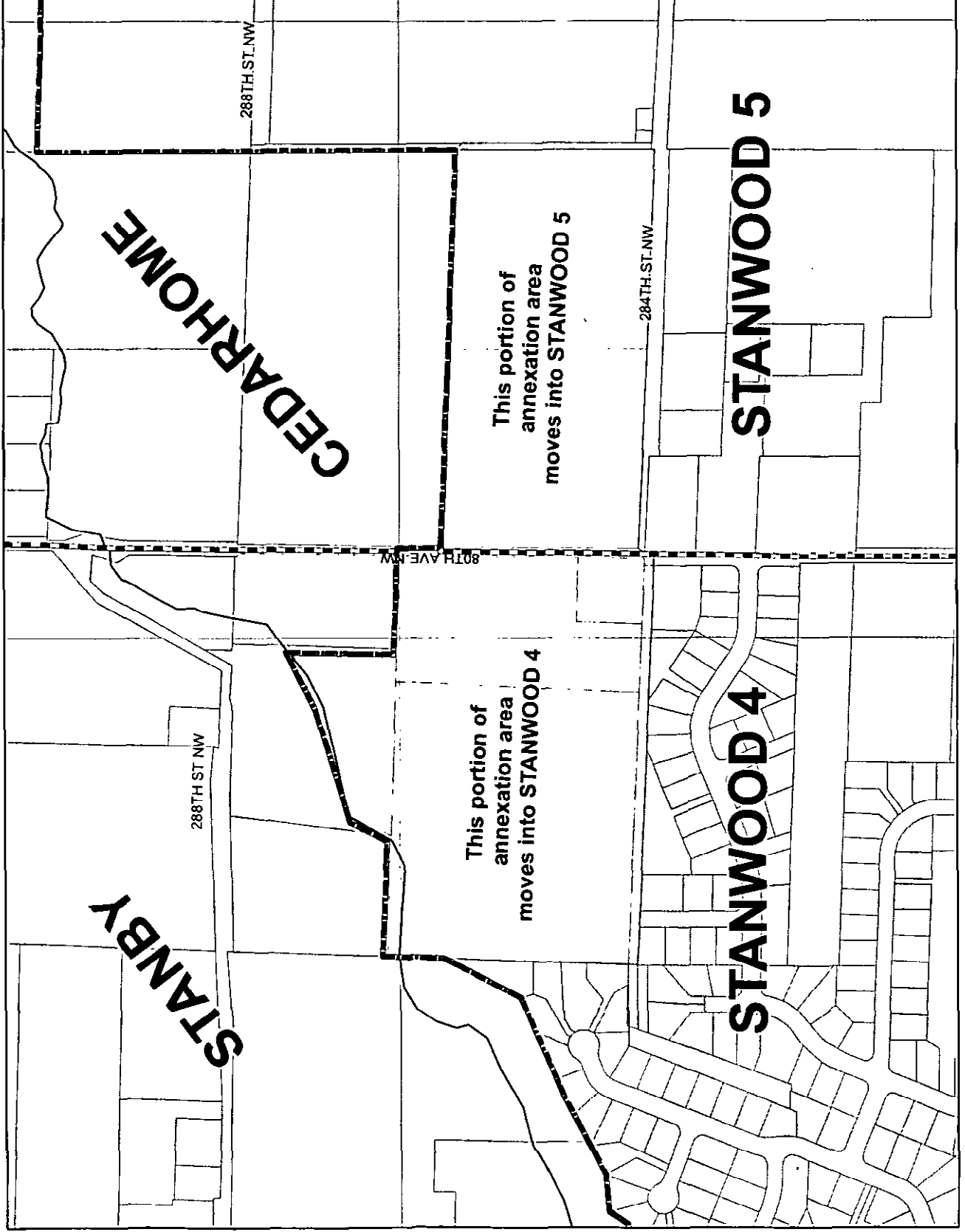


Snohomish County  
Auditor's Office  
Election Division

14

Map #

# STANBY and CEDARHOME annexation into STANWOOD 4



- Legend**
- parcels
  - New City Boundary
  - Precinct Boundary
  - Annexation Area



400 Feet

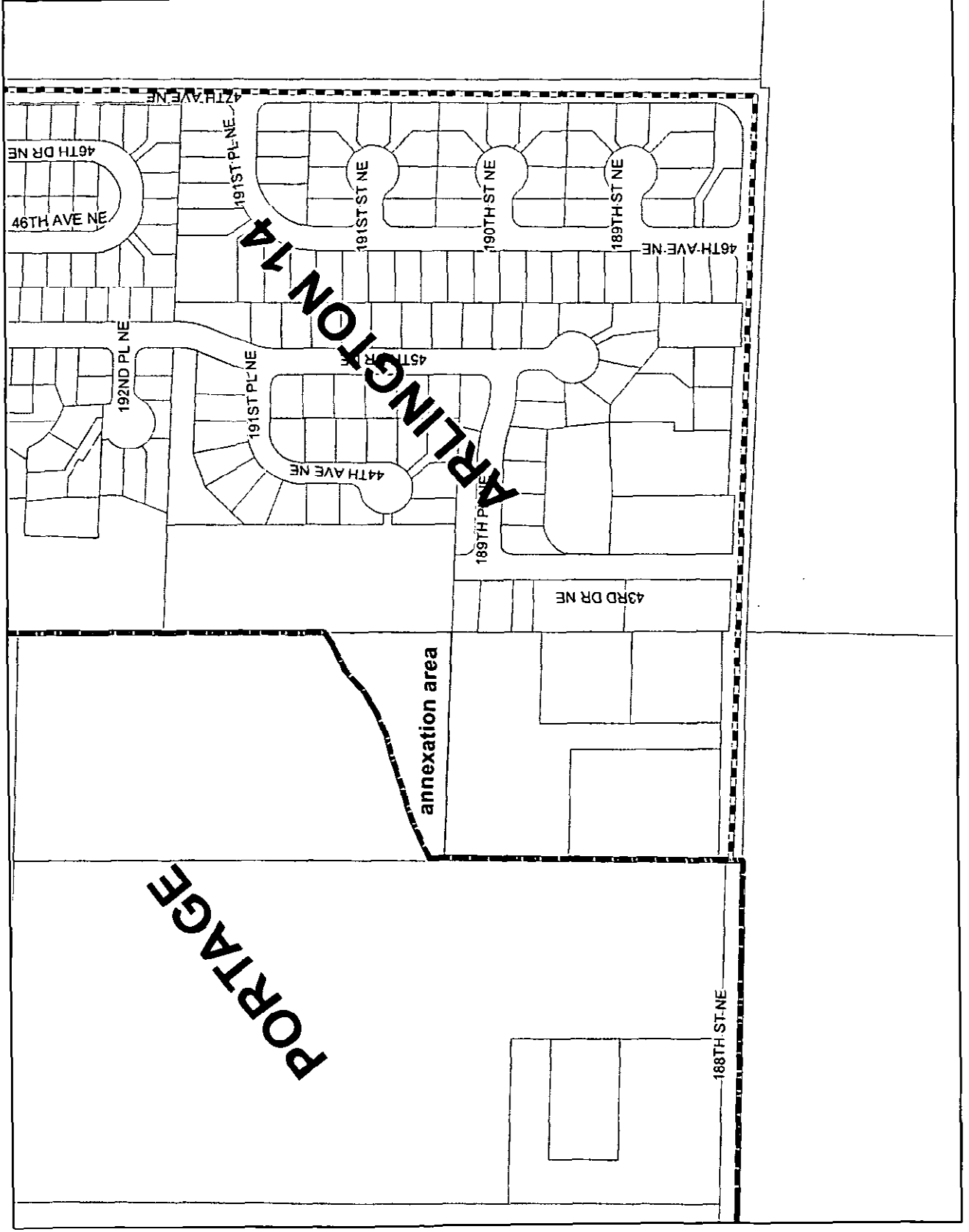


Snohomish County  
Auditor's Office  
Election Division

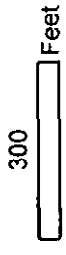
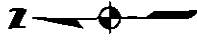
15

Map #

# PORTAGE annexation into ARLINGTON 14



- Legend**
- parcels
  - New City Boundary
  - Precinct Boundary
  - Annexation Area

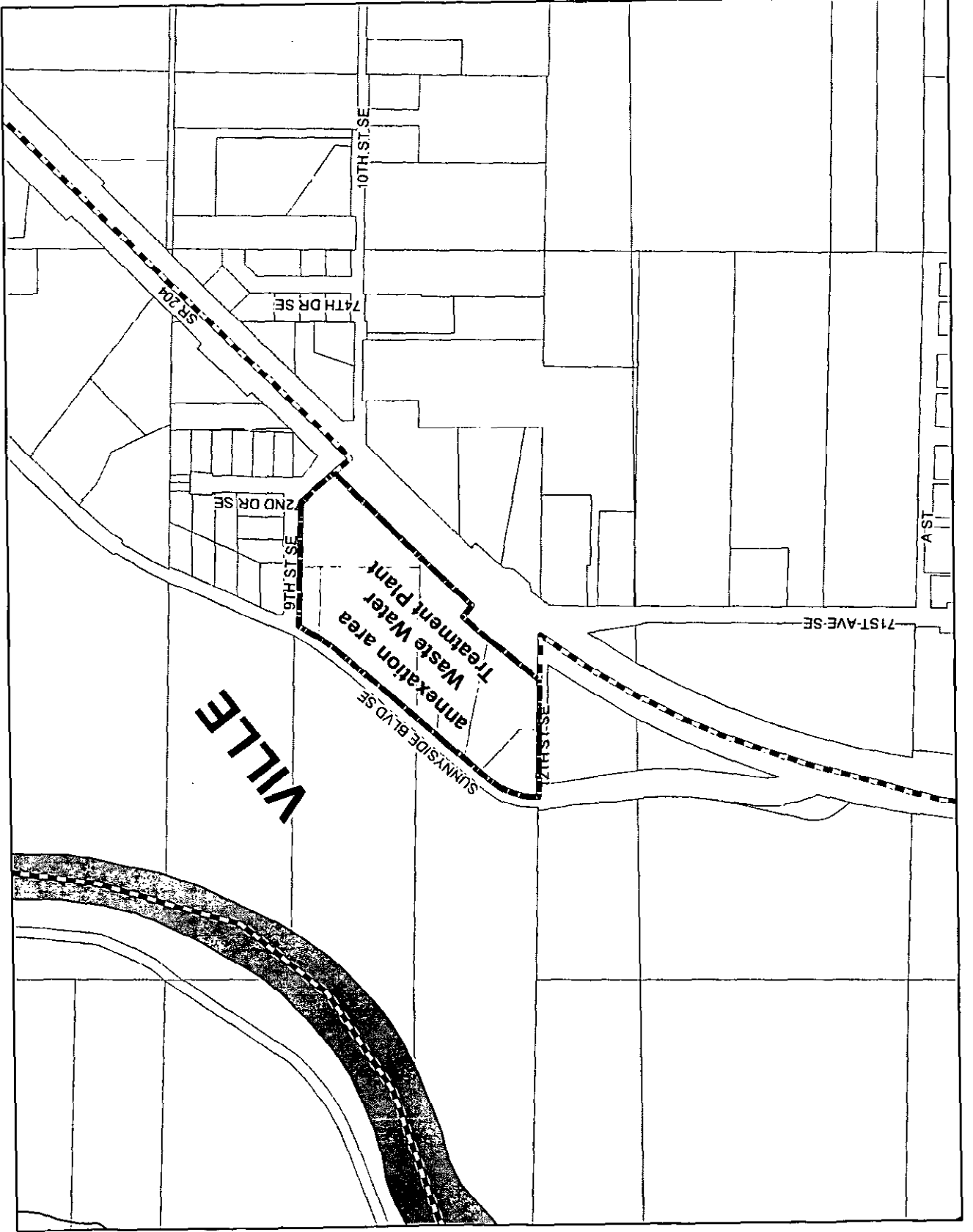


Snohomish County  
Auditor's Office  
Election Division

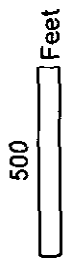
16

Map #

# VILLE annexation into LAKE STEVENS 10



- Legend**
- parcels
  - New City Boundary
  - Precinct Boundary
  - Annexation Area



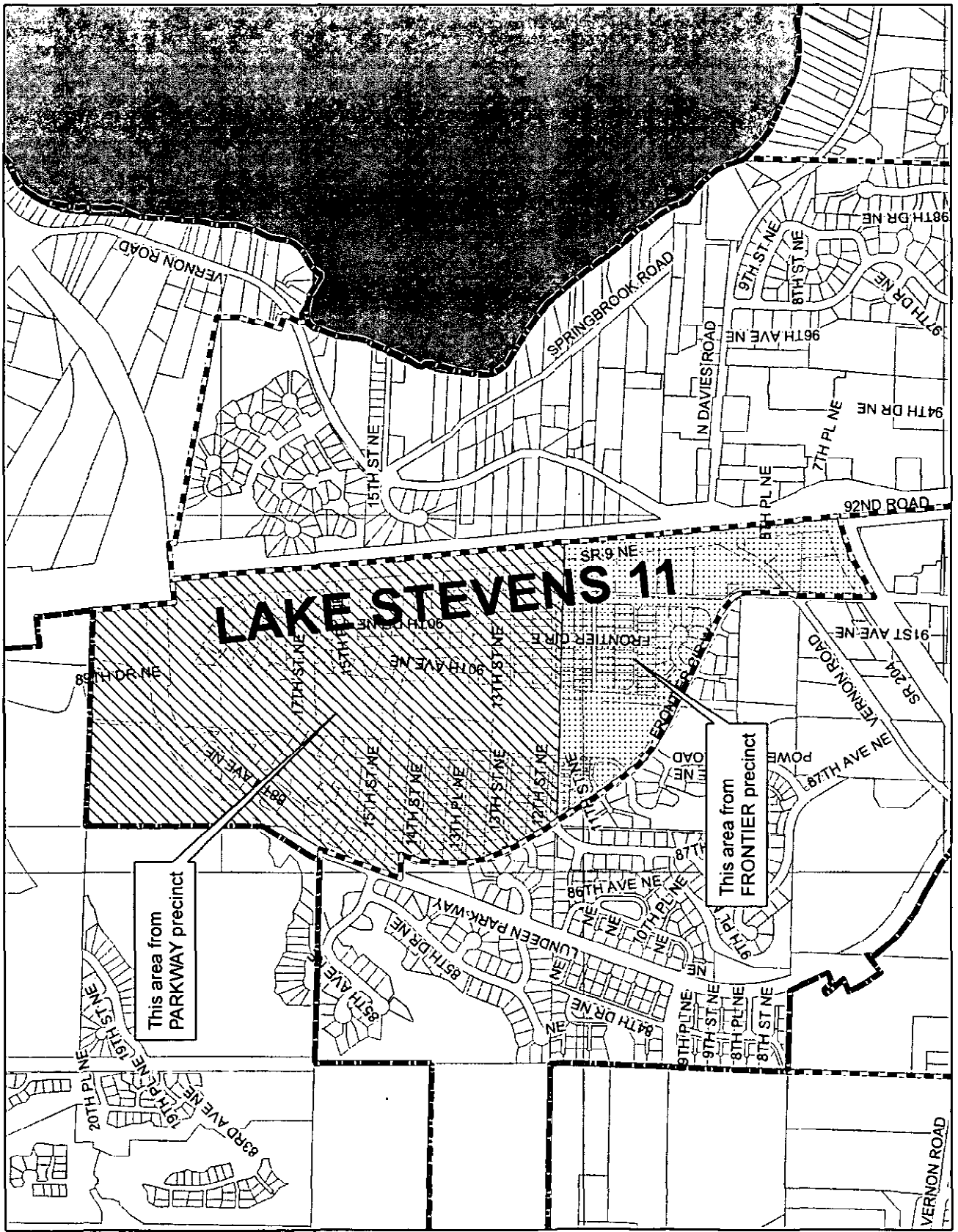
Snohomish County  
Auditor's Office  
Election Division

17

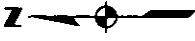
Map #



# FRONTIER and PARKWAY annex into LAKE STEVENS 11



- Legend**
- LAKE STEVENS 11 parcels
  - Parkway precinct
  - Frontier precinct
  - City Boundary
  - Precinct Boundary
  - Parkway Precinct
  - Frontier precinct



500 Feet

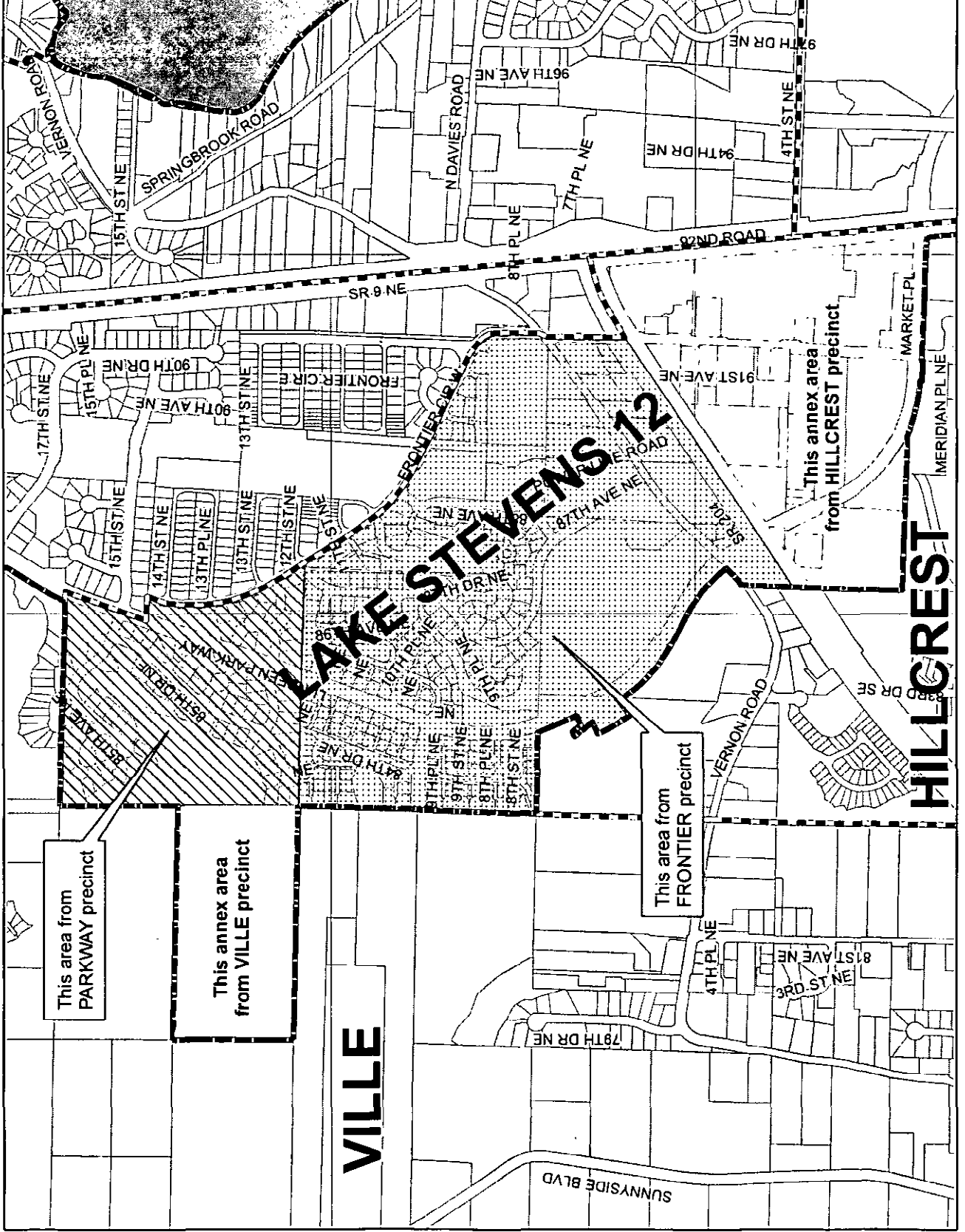


Snohomish County  
Auditor's Office  
Election Division

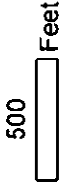
**18**

Map #

# Precincts annexing into LAKE STEVENS 12



- Legend**
- LAKE STEVENS 12 parcels
  - City Boundary
  - Precinct Boundary
  - Parkway Precinct
  - Frontier precinct

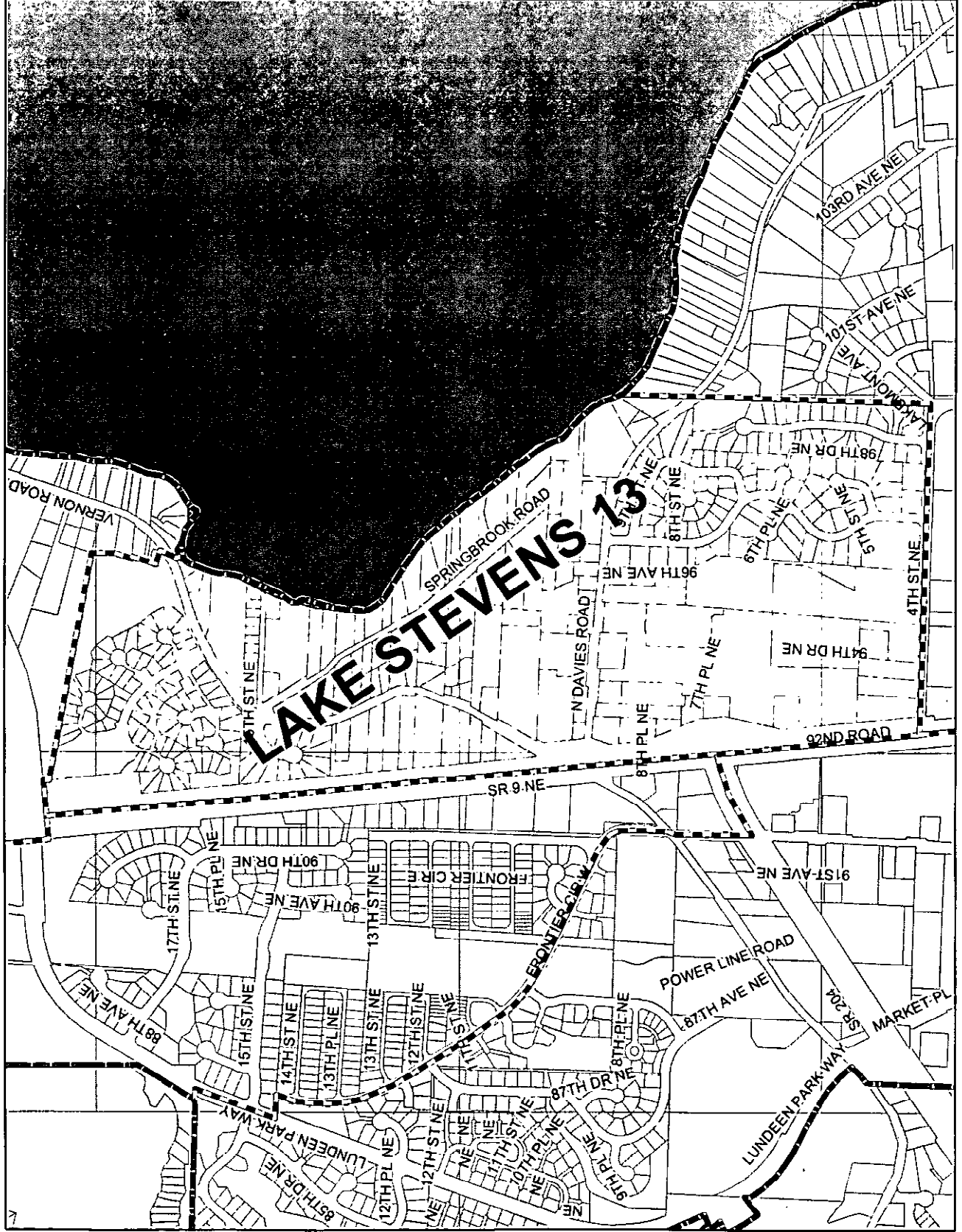


Snohomish County  
Auditor's Office  
Election Division

19

Map #

# DAVIES annexation into LAKE STEVENS 13



- Legend**
- LAKE STEVENS 13
  - parcels
  - City Boundary
  - Precinct Boundary



500 Feet



Snohomish County  
Auditor's Office  
Election Division

20

Map #

# DAVIES and WYATT PARK annex into LAKE STEVENS 14



- Legend**
- LAKE STEVENS 14
  - parcels
  - City Boundary
  - Precinct Boundary
  - DAVIES Precinct



500 Feet

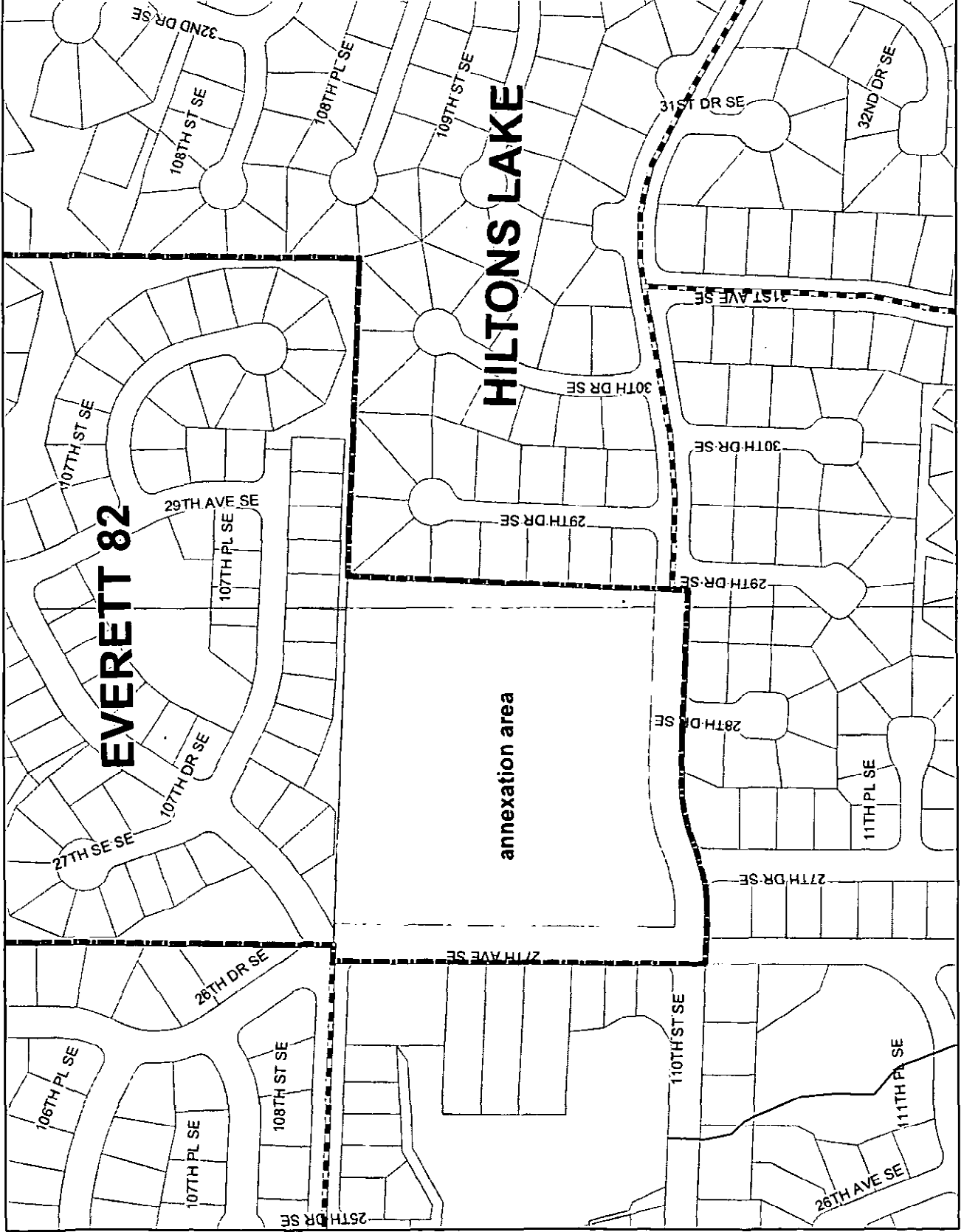


Snohomish County  
Auditor's Office  
Election Division

21

Map #

# HILTONS LAKE annexation into EVERETT 82



- Legend**
- parcels
  - New City Boundary
  - Precinct Boundary
  - Annexation Area



200 Feet

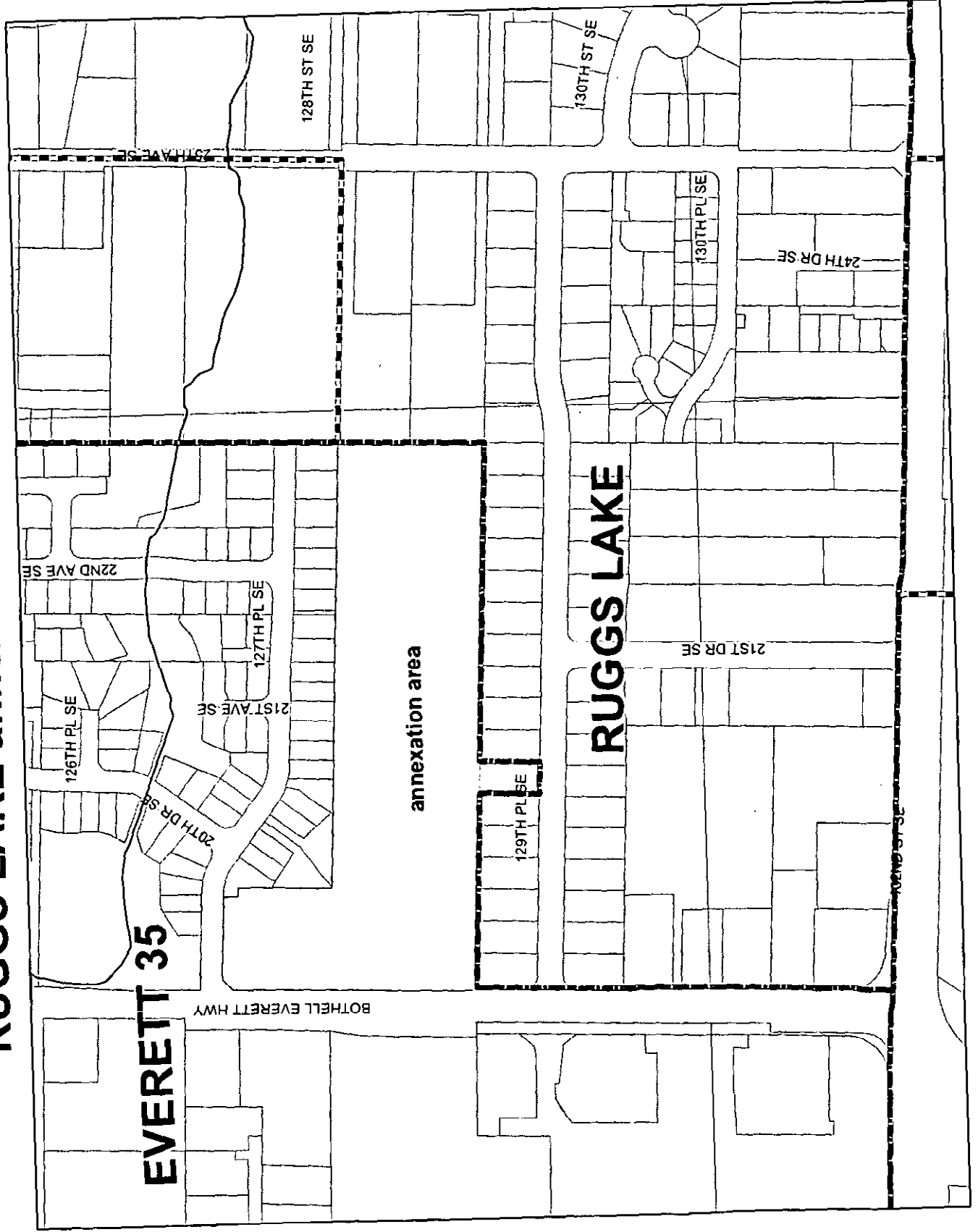


Snohomish County  
Auditor's Office  
Election Division

22

Map #

# RUGGS LAKE annexation into EVERETT 35



- Legend**
- parcels
  - New City Boundary
  - Precinct Boundary
  - Annexation Area



200 Feet

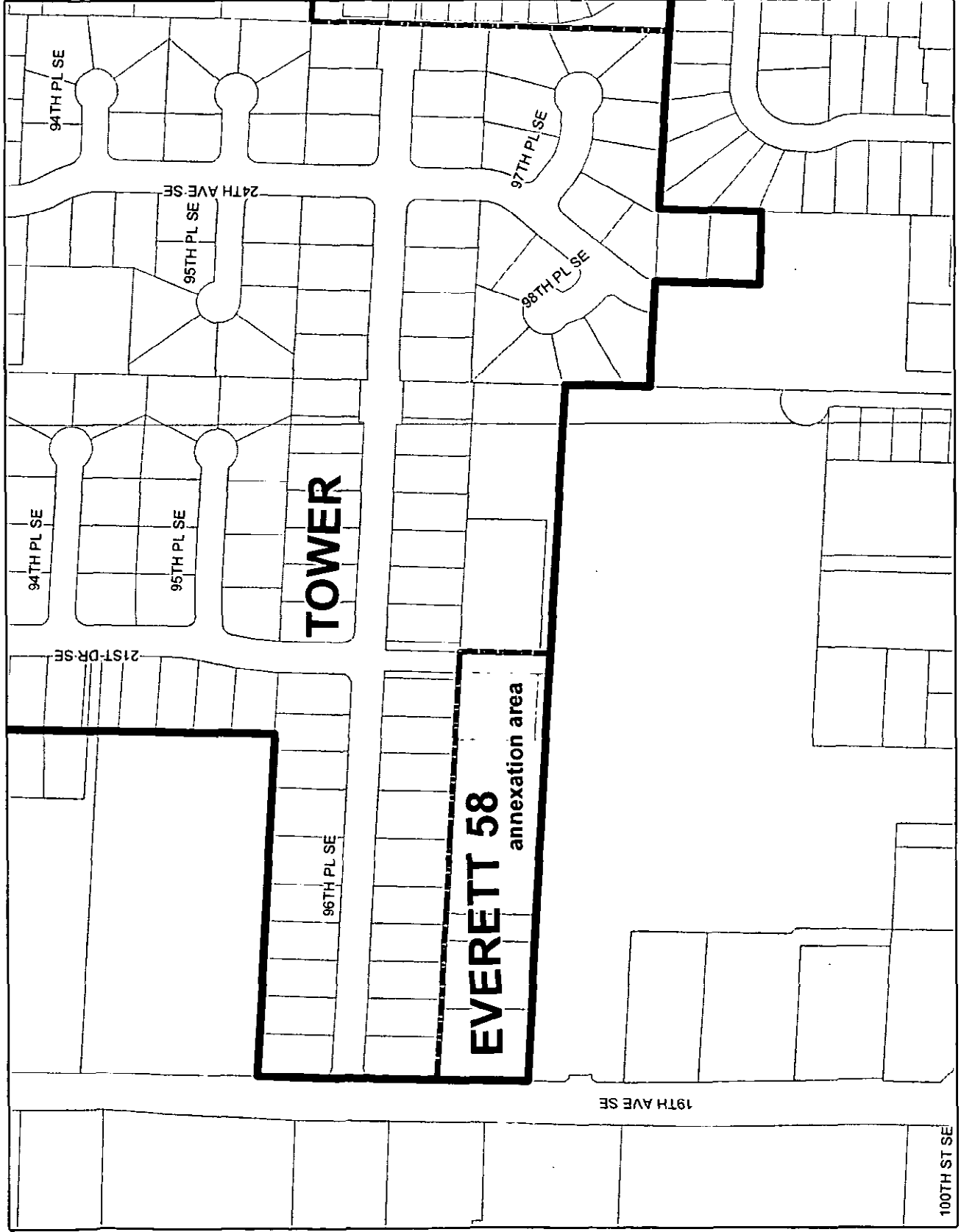


Snohomish County  
Auditor's Office  
Election Division

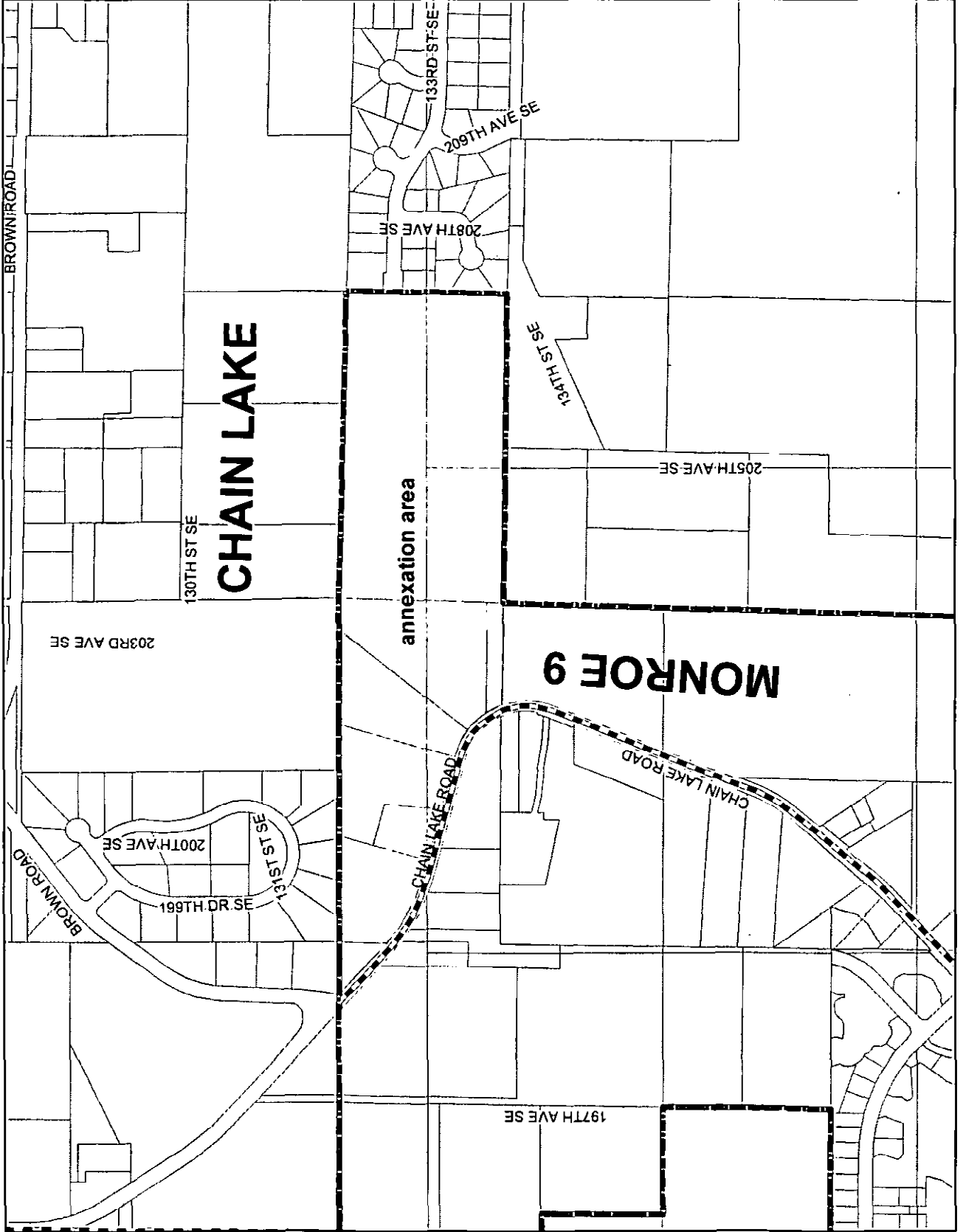
23

Map #

# TOWER annexation into EVERETT 58



# CHAIN LAKE annexation into MONROE 9



- Legend**
- parcels
  - New City Boundary
  - Precinct Boundary
  - Annexation Area



500 Feet



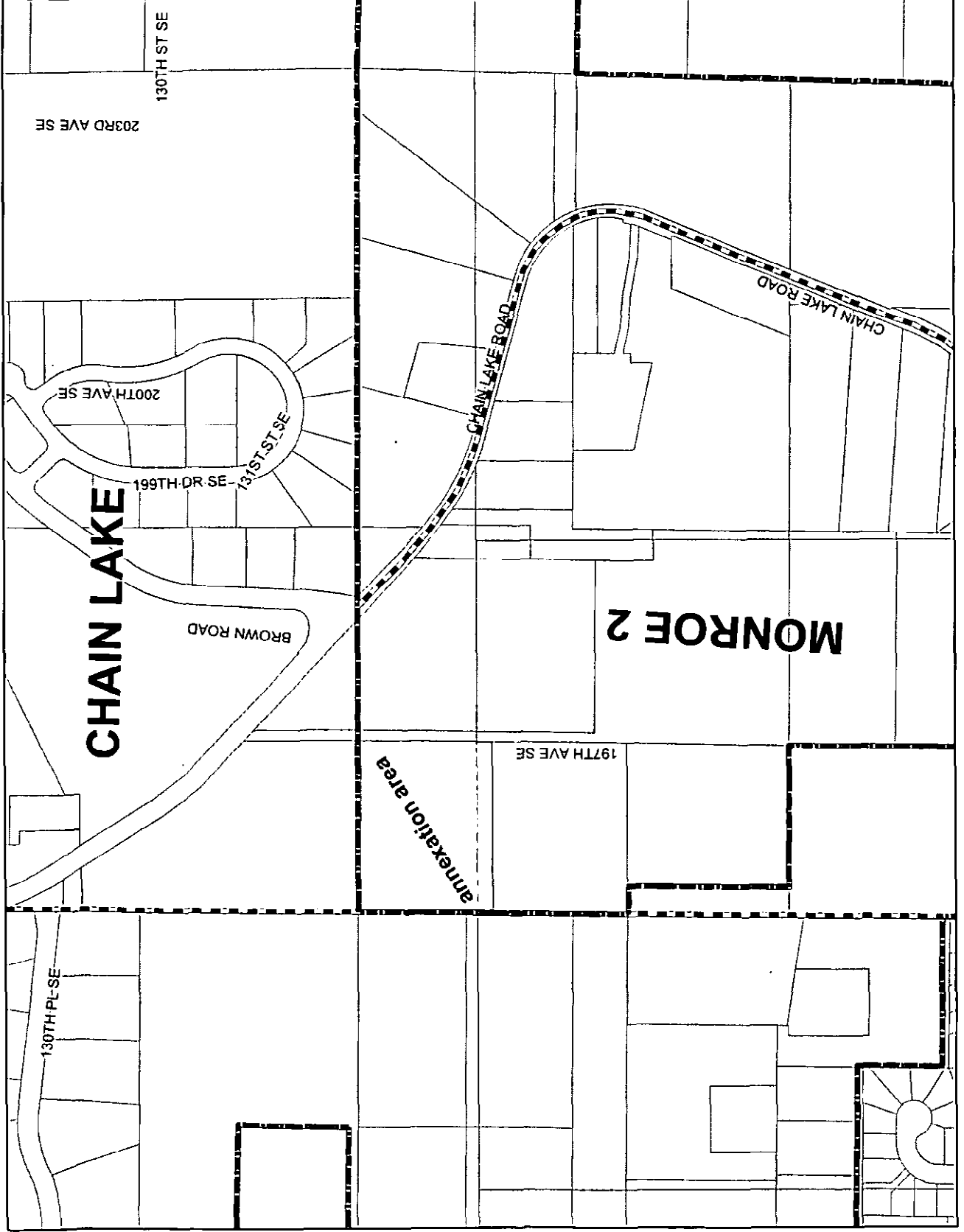
Snohomish County  
Auditor's Office  
Election Division

25

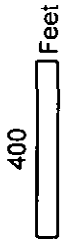
Map #



# CHAIN LAKE annexation into MONROE 2



- Legend**
- parcels
  - New City Boundary
  - Precinct Boundary
  - Annexation Area

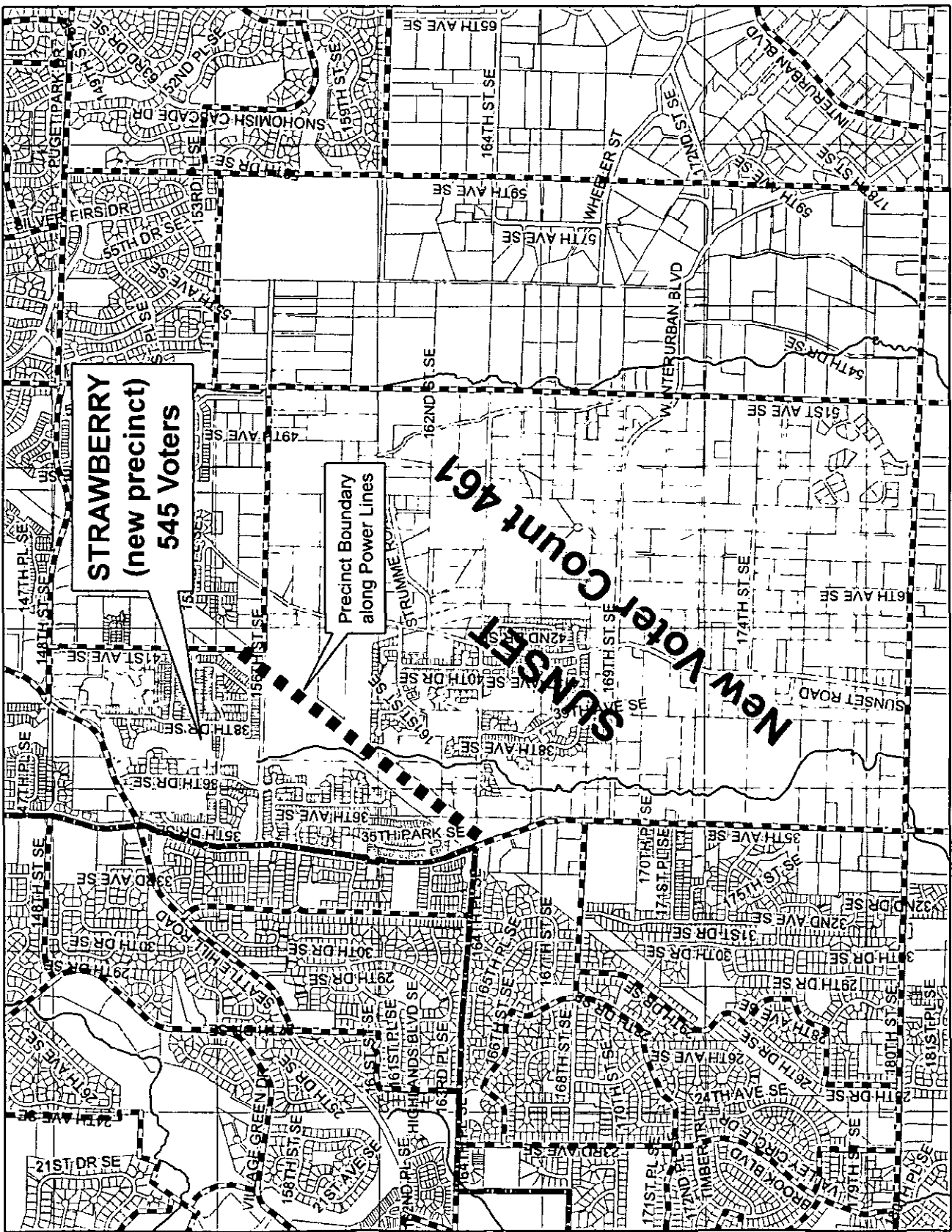


Snohomish County  
Auditor's Office  
Election Division

26

Map #

# SUNSET voter split (over 800 registered voters)

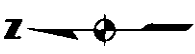


**STRAWBERRY**  
**(new precinct)**  
**545 Voters**

Precinct Boundary  
along Power Lines

**SUNSET**  
**New Voter Count 467**

- Legend**
- SUNSET Precinct
  - parcels
  - City Boundary
  - Precinct Boundary



1,000 Feet

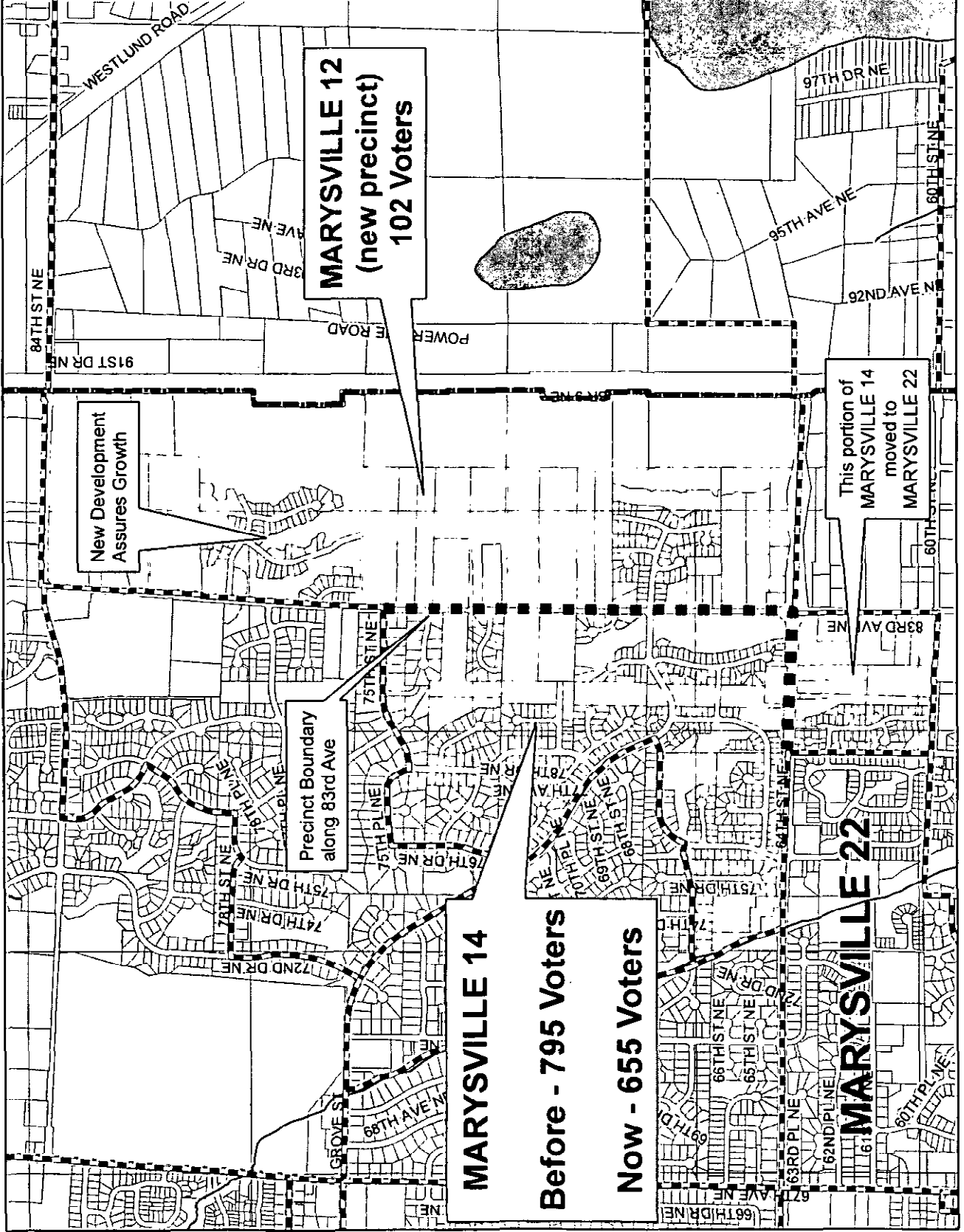


Snohomish County  
Auditor's Office  
Election Division

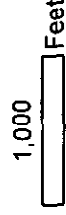
**27**

Map #

# Marysville 14 Reduce Voter Count



- Legend**
- MARYSVILLE 14 Precinct parcels
  - City Boundary
  - Precinct Boundary

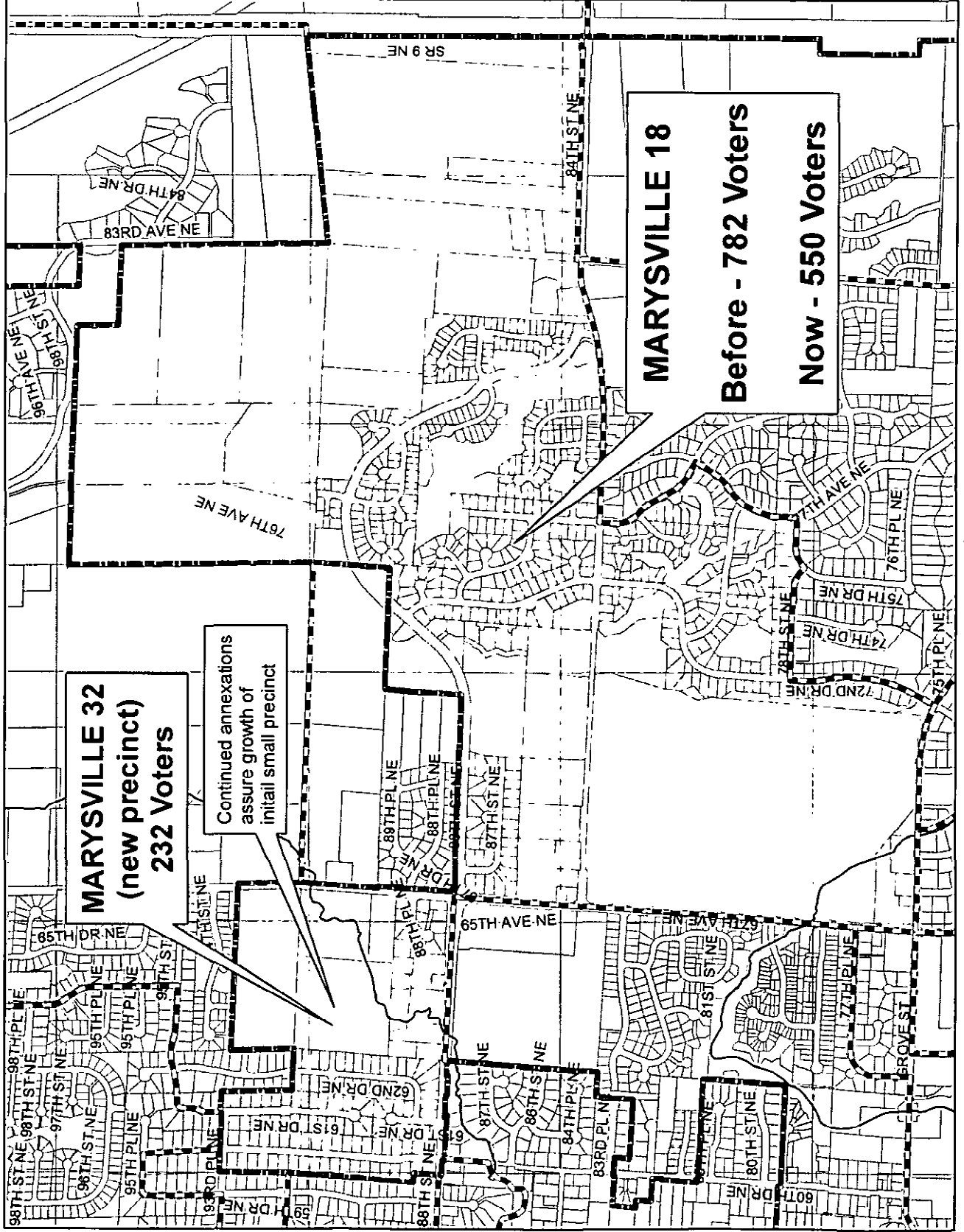


Snohomish County  
Auditor's Office  
Election Division

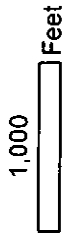
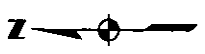
28

Map #

# Marysville 18 Reduce Voter Count



- Legend**
- MARYSVILLE 18 Precinct
  - parcels
  - City Boundary
  - Precinct Boundary

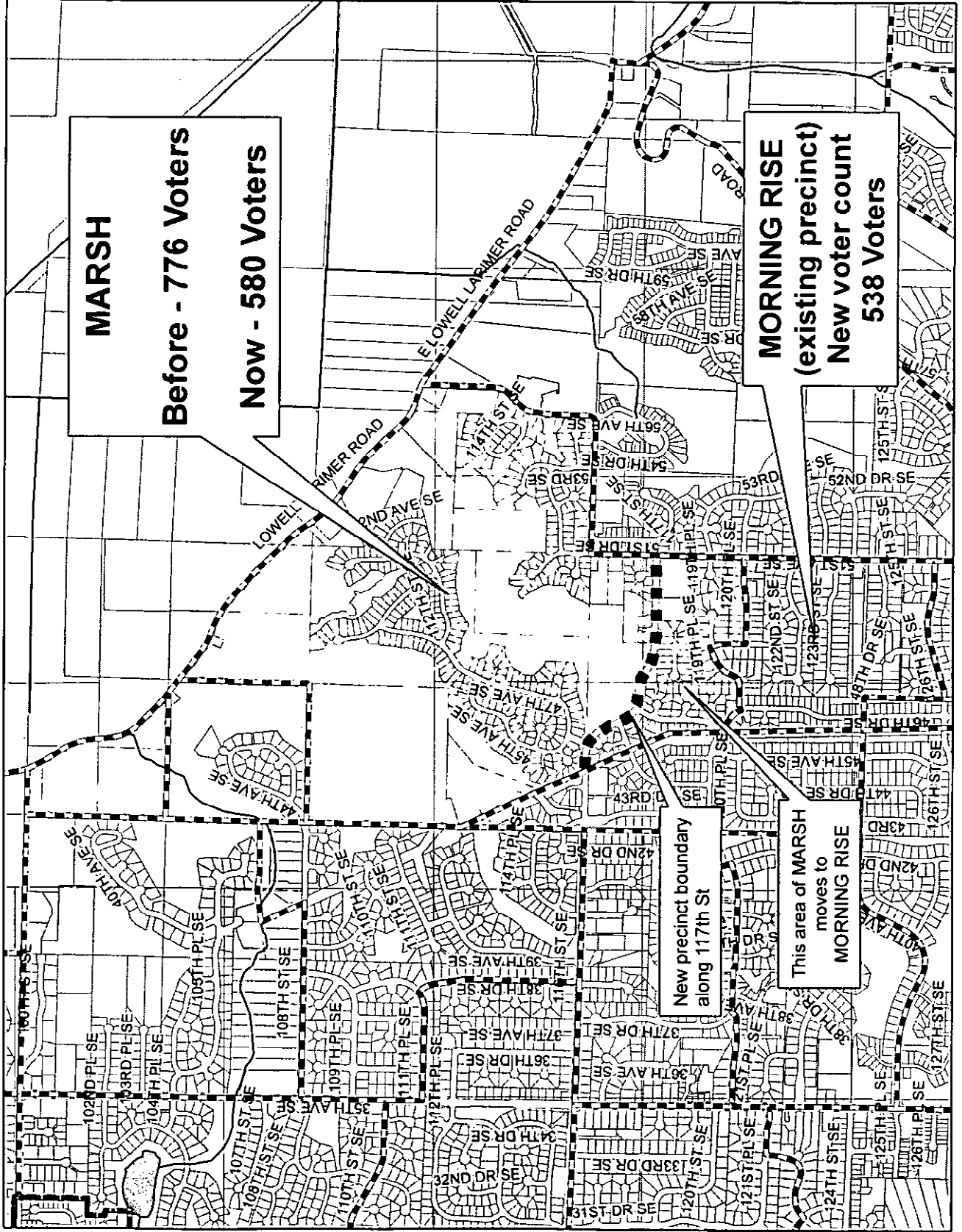


Snohomish County  
Auditor's Office  
Election Division

**29**

Map #

# MARSH Reduce Voter Count



- Legend**
- MARSH Precinct
  - parcels
  - City Boundary
  - Precinct Boundary



1,000 Feet

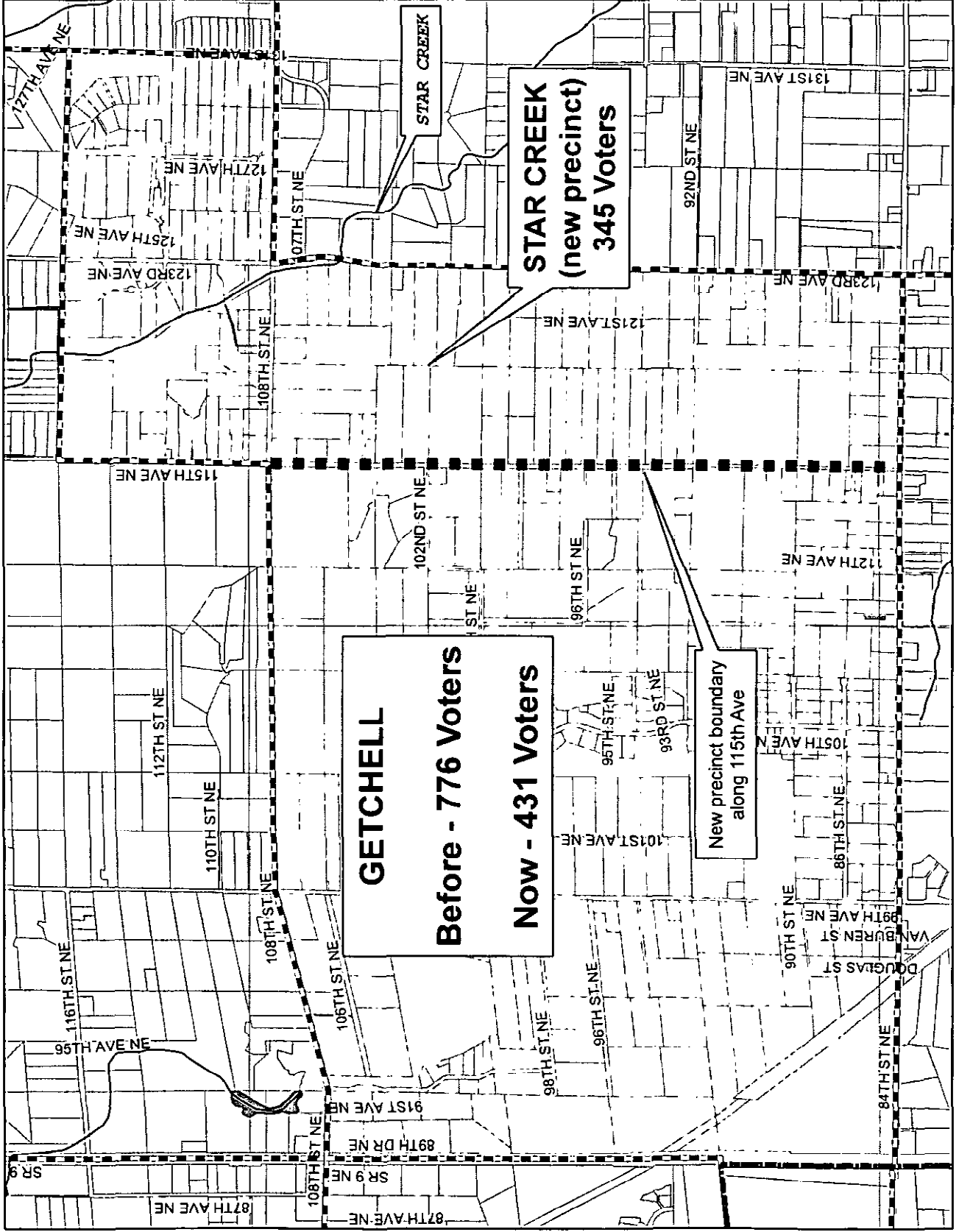


Snohomish County  
Auditor's Office  
Election Division

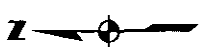
**30**

Map #

# GETCHELL Reduce Voter Count



- Legend**
- GETCHELL Precinct
  - parcels
  - City Boundary
  - Precinct Boundary



1,000 Feet

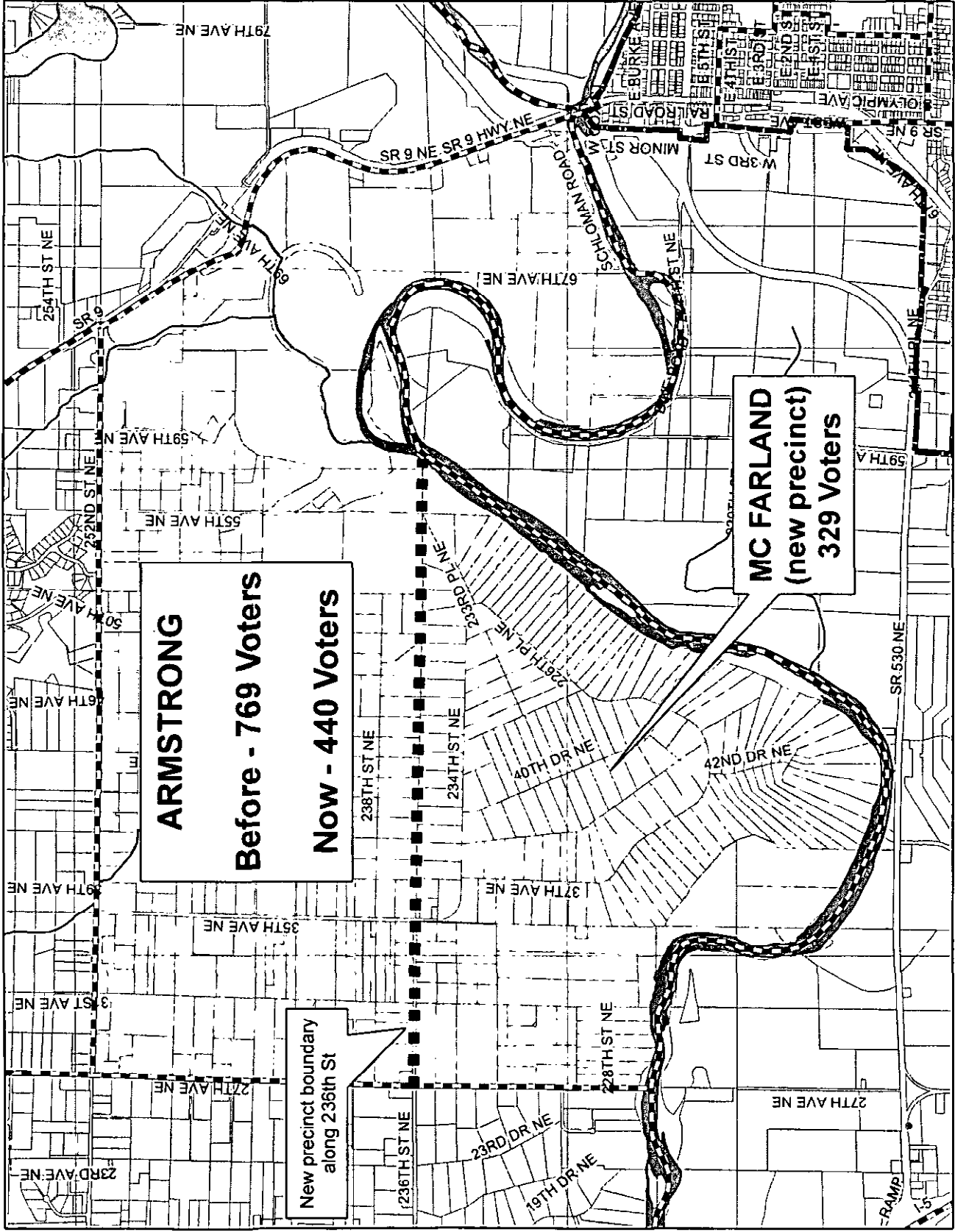


Snohomish County  
Auditor's Office  
Election Division

31

Map #

# ARMSTRONG Reduce Voter Count



**ARMSTRONG**  
**Before - 769 Voters**  
**Now - 440 Voters**

**MC FARLAND**  
**(new precinct)**  
**329 Voters**

New precinct boundary  
 along 236th St

- Legend**
- ARMSTRONG Precinct
  - parcels
  - City Boundary
  - Precinct Boundary



1,500 Feet

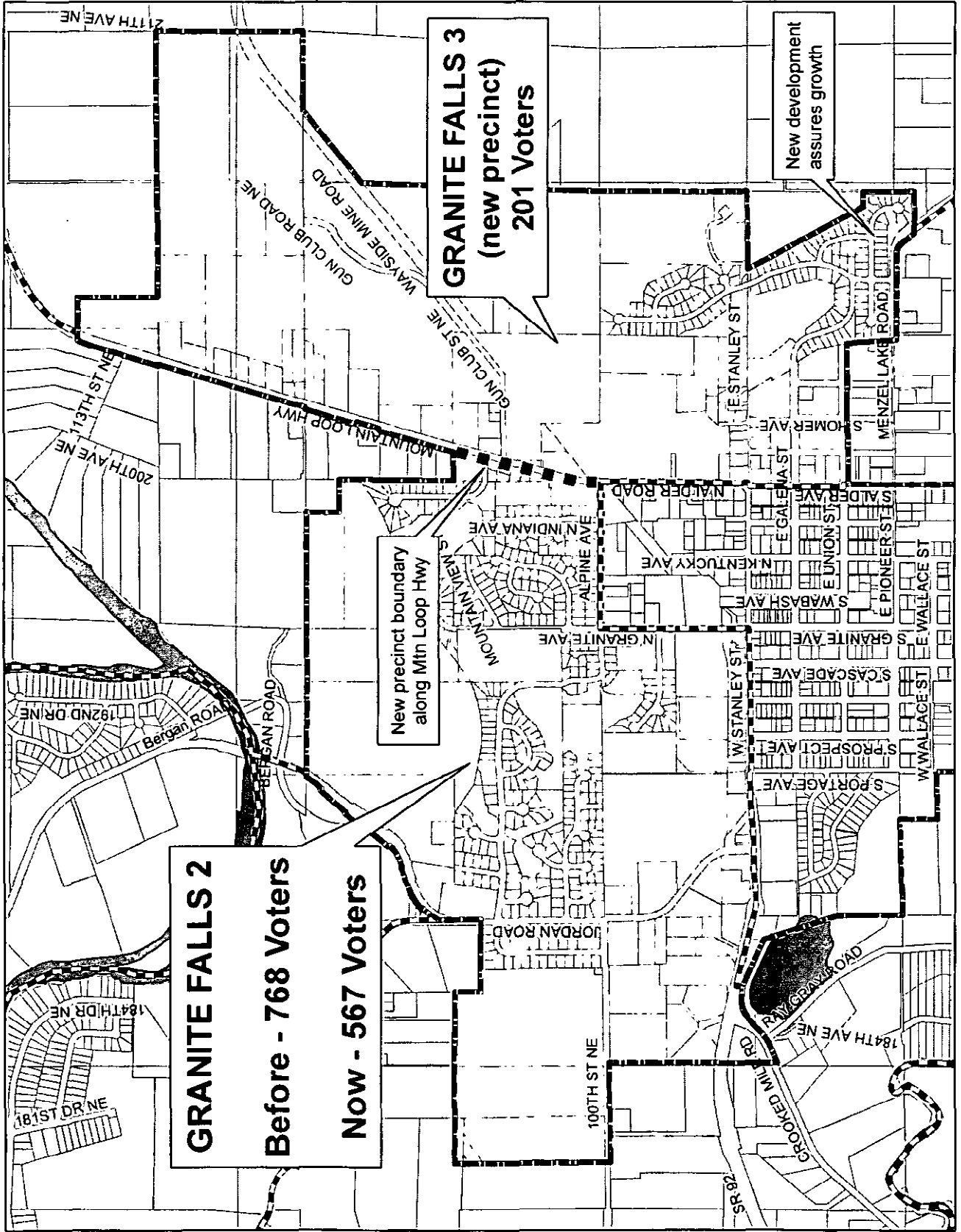


Snohomish County  
 Auditor's Office  
 Election Division

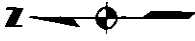
**32**

Map #

# GRANITE FALLS 2 Reduce Voter Count



- Legend**
- GRANITE FALLS 2 Precinct
  - parcels
  - City Boundary
  - Precinct Boundary



1,000 Feet



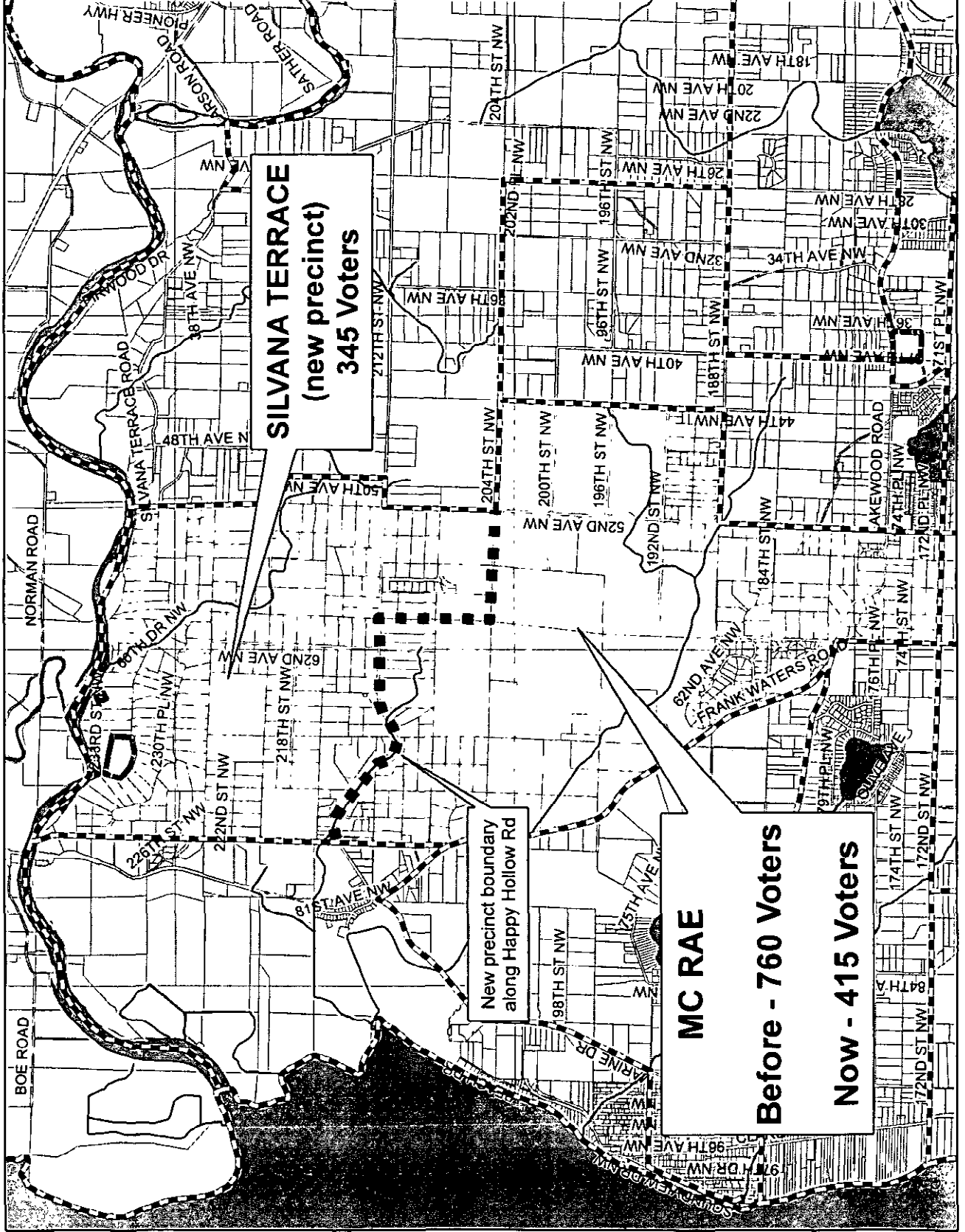
Snohomish County  
Auditor's Office  
Election Division

33

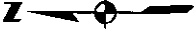
Map #



# MC RAE Reduce Voter Count



- Legend**
- MCRAE Precinct
  - parcels
  - City Boundary
  - Precinct Boundary



2,500 Feet

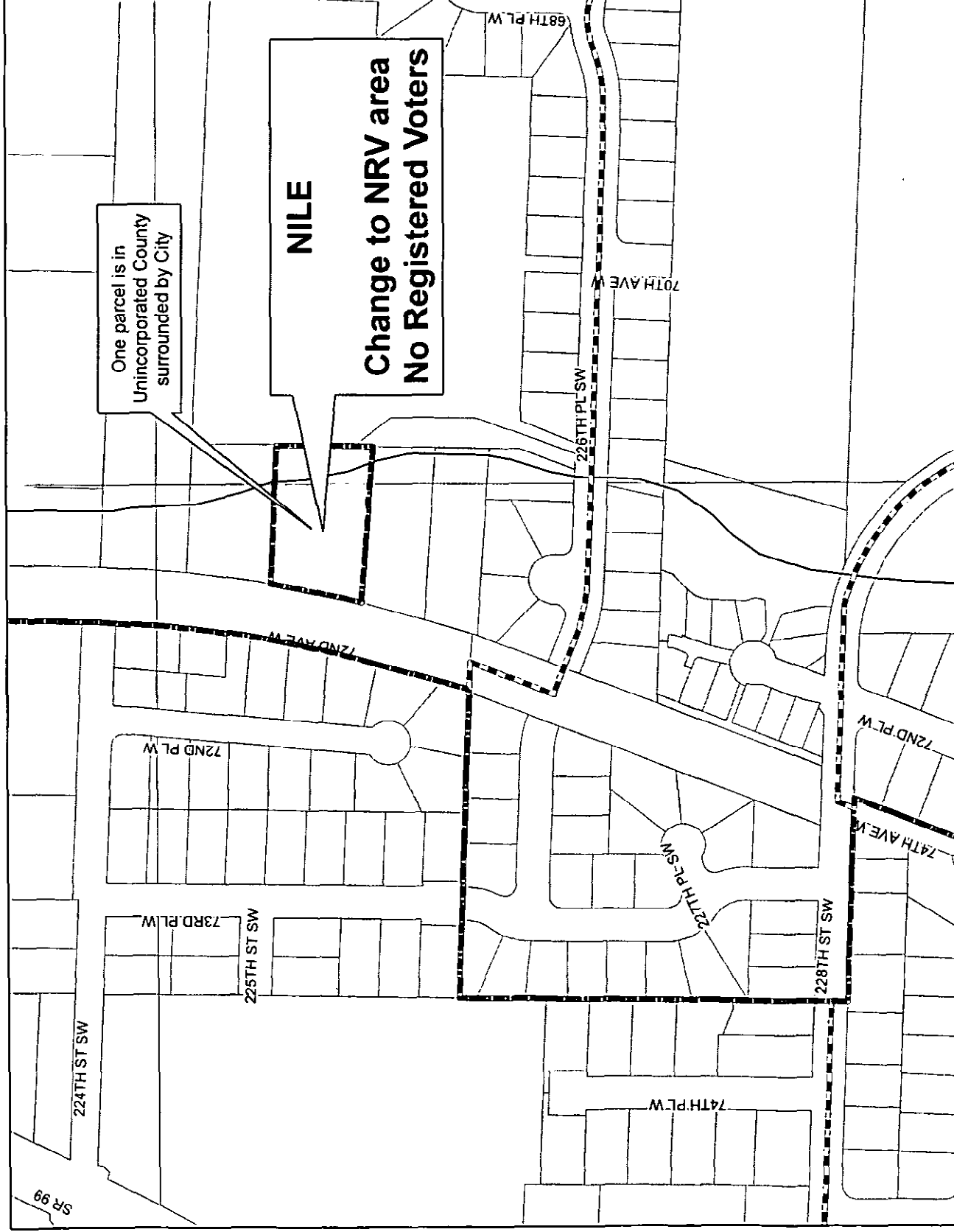


Snohomish County  
Auditor's Office  
Election Division

**34**

Map #

# NILE - No Registered Voters



- Legend**
- NILE Precinct
  - parcels
  - City Boundary
  - Precinct Boundary



200 Feet

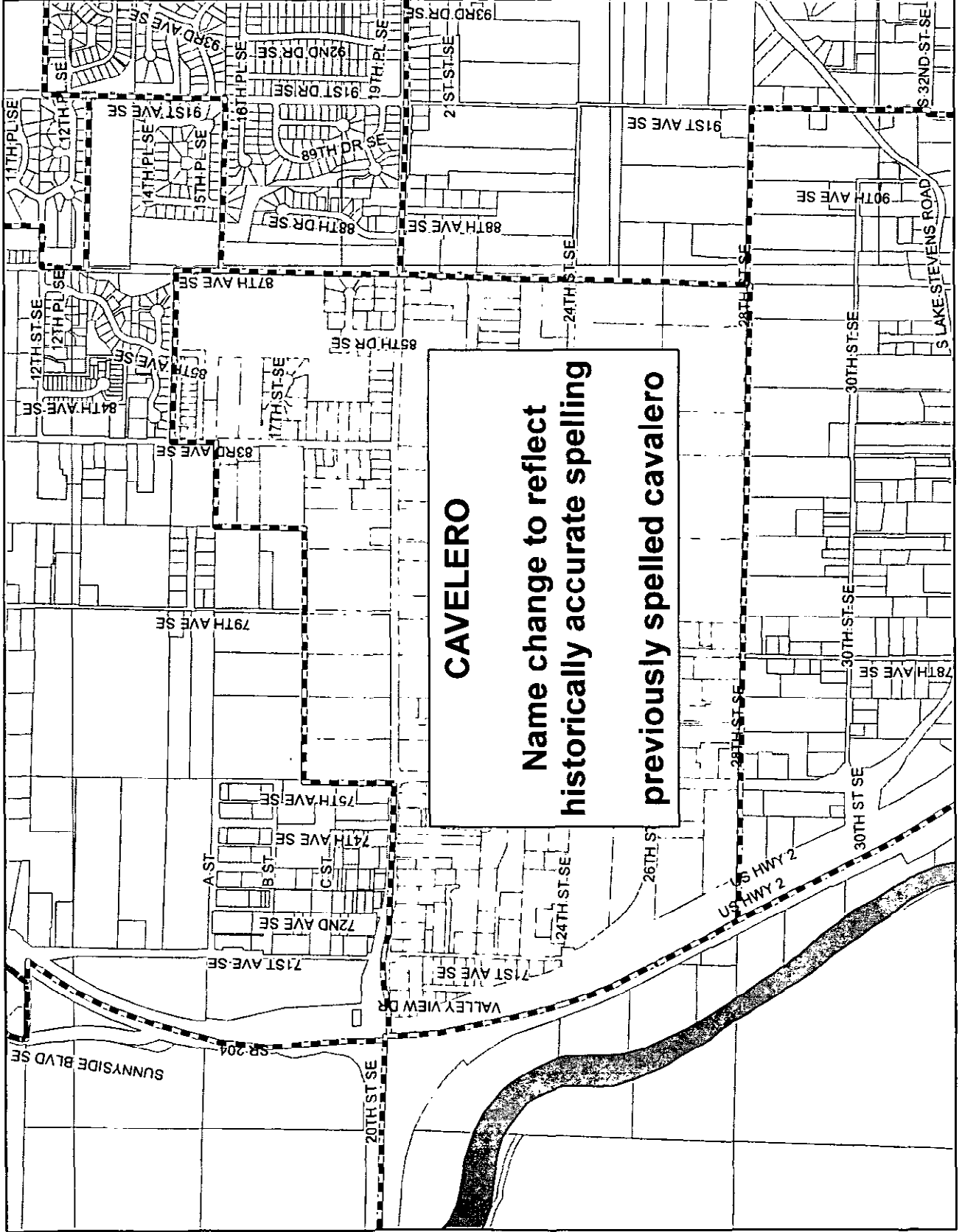


Snohomish County  
Auditor's Office  
Election Division

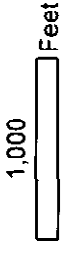
35

Map #

# CAVELERO



- Legend**
- CAVELERO Precinct
  - parcels
  - City Boundary
  - Precinct Boundary

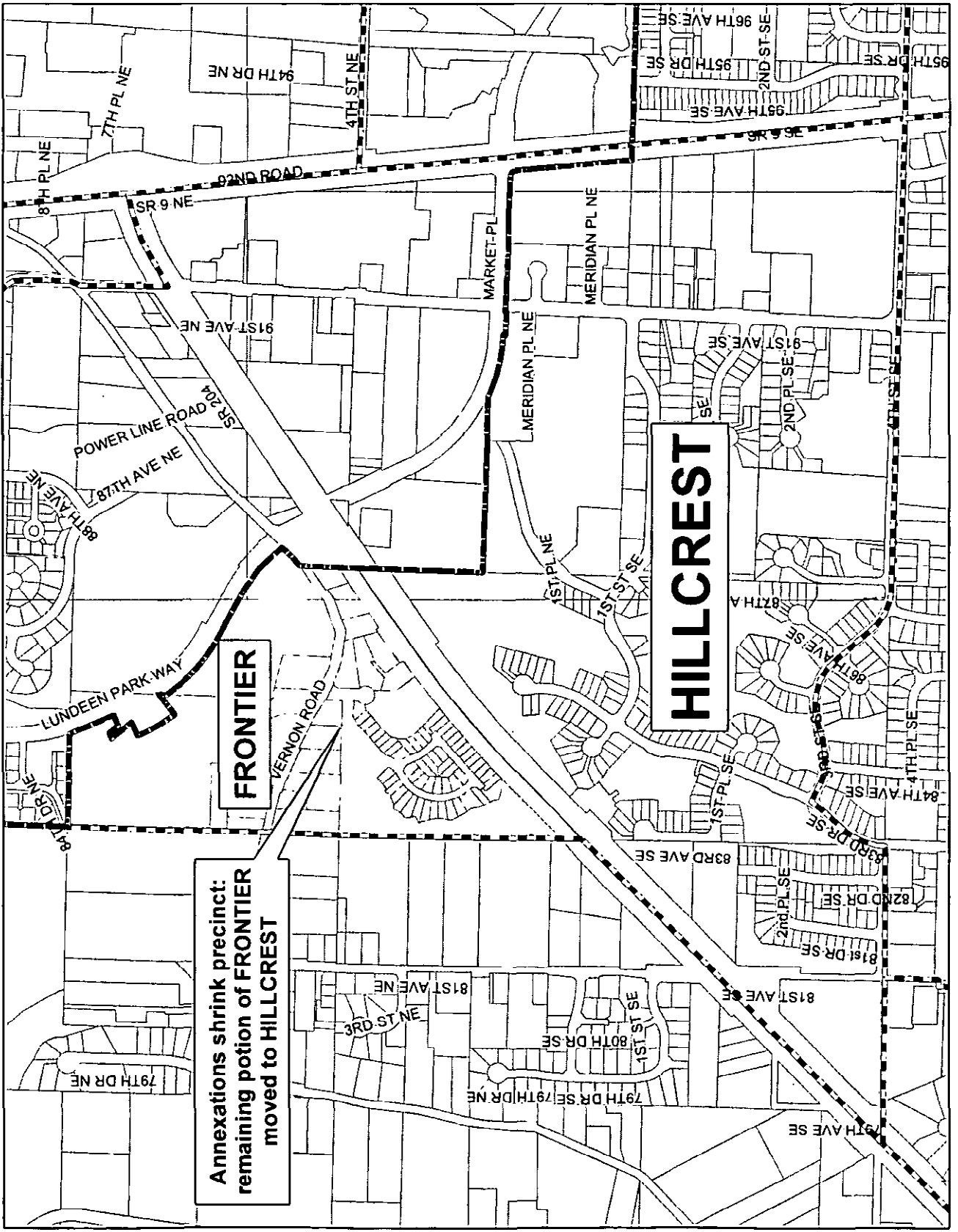


Snohomish County  
Auditor's Office  
Election Division

**36**

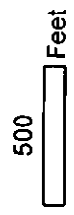
Map #

# FRONTIER dissolution into HILLCREST



Annexations shrink precinct:  
remaining portion of FRONTIER  
moved to HILLCREST

- Legend**
- parcels
  - City Boundary
  - Precinct Boundary
  - FRONTIER Precinct

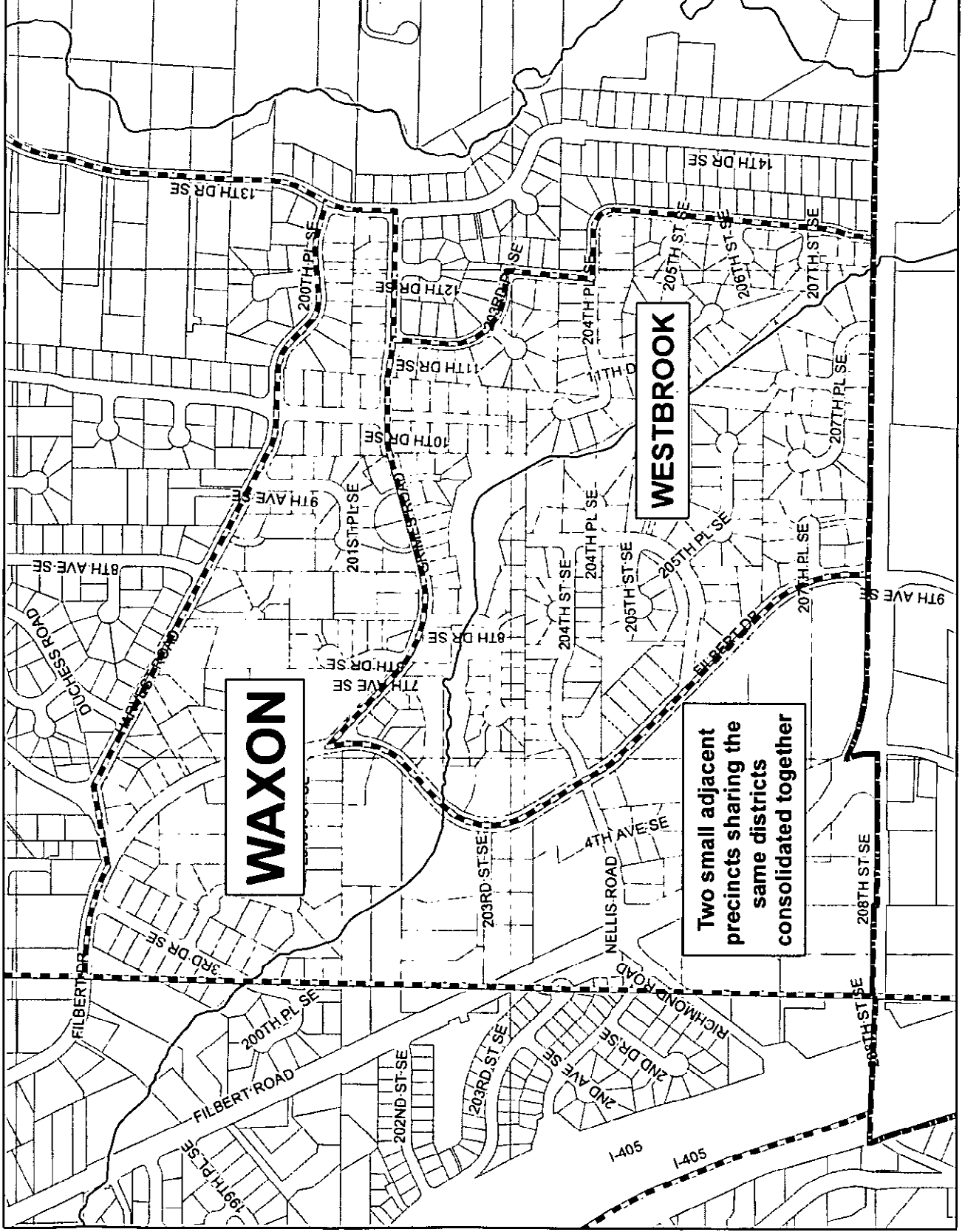


Snohomish County  
Auditor's Office  
Election Division





**37**

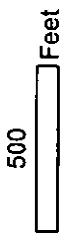
Map #

# WESTBROOK consolidation into WAXON



**Legend**

-  parcels
-  City Boundary
-  Precinct Boundary
-  affected precincts

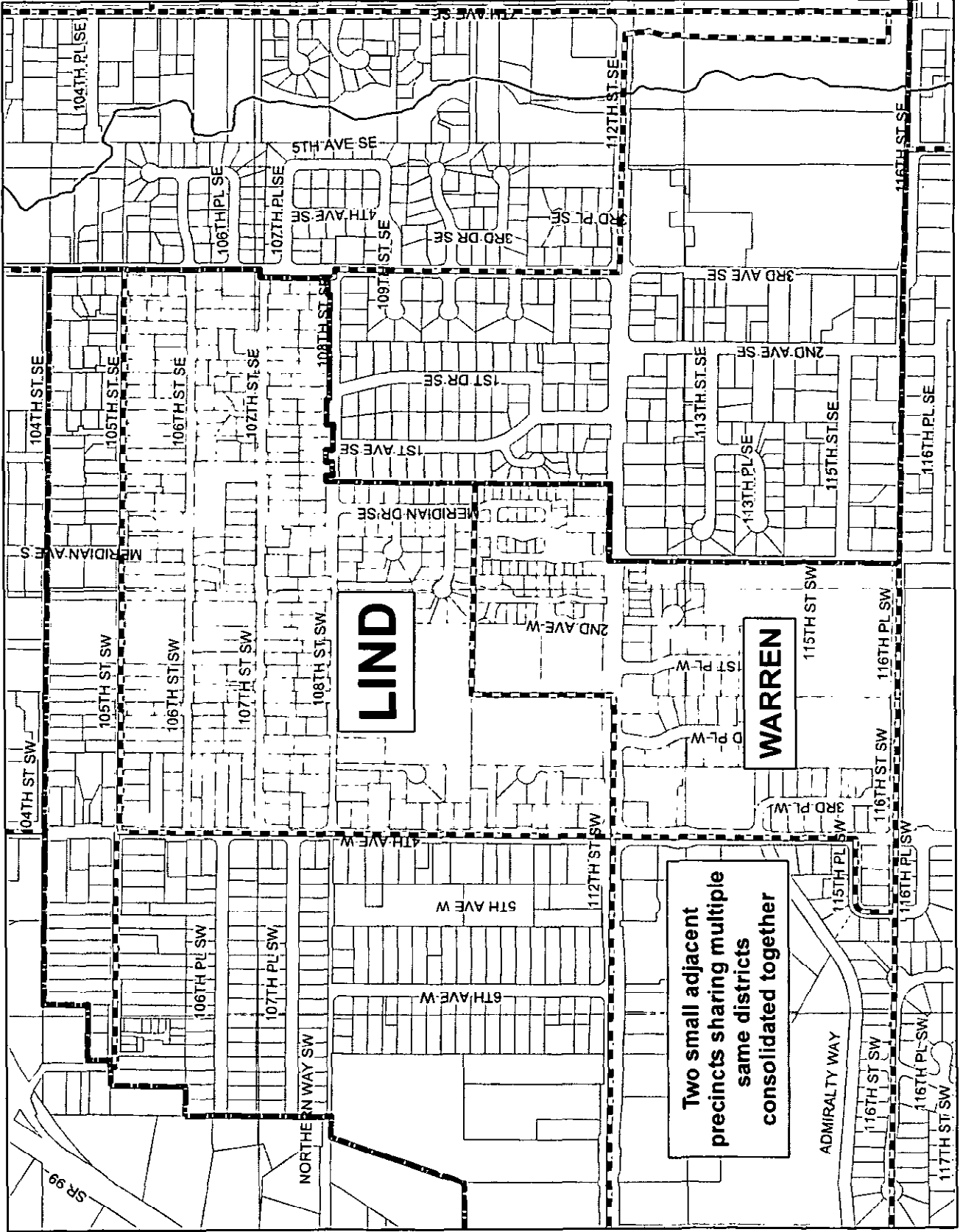


Snohomish County  
Auditor's Office  
Election Division

**38**

Map #

# WARREN consolidation into LIND

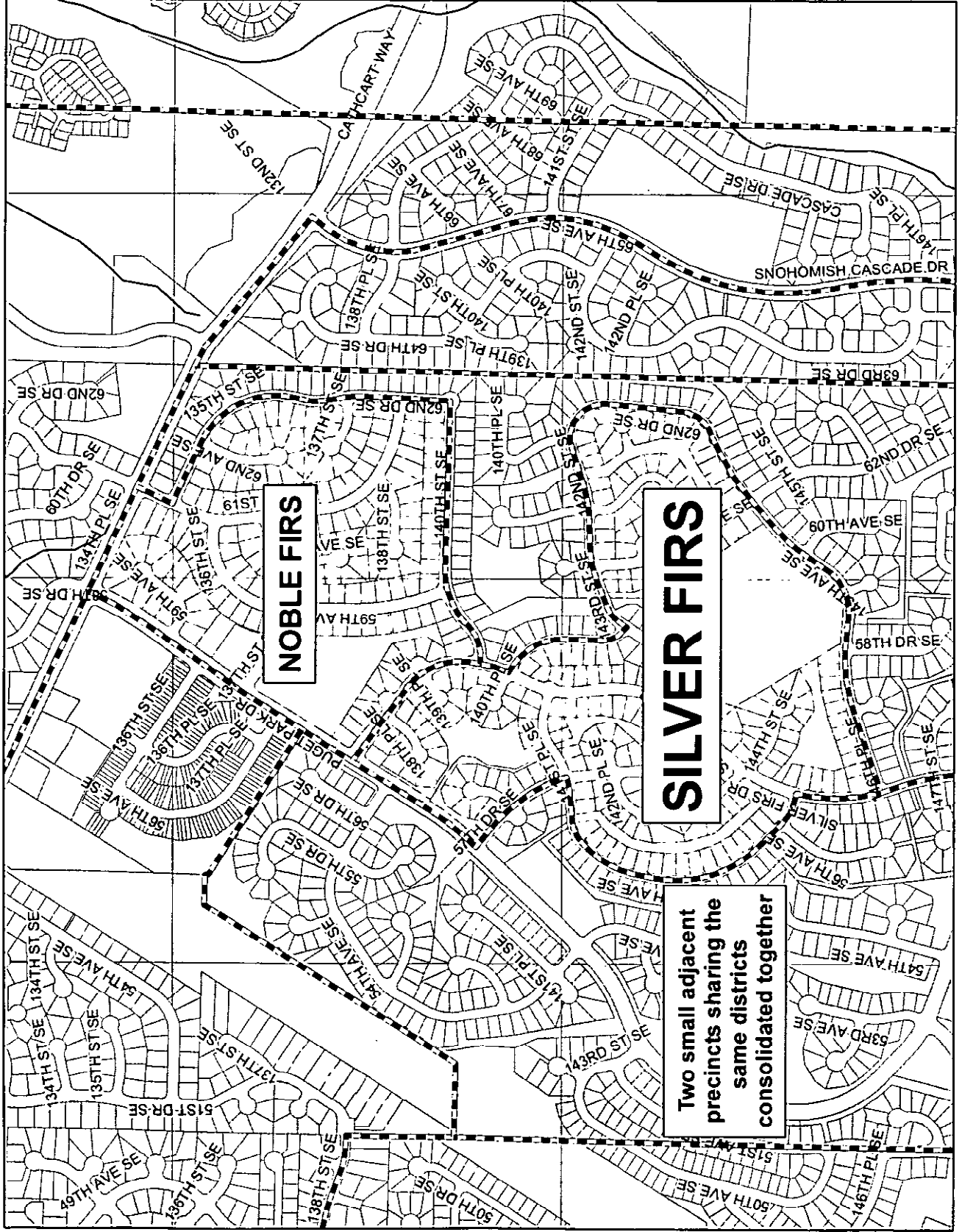


Snohomish County  
Auditor's Office  
Election Division

39

Map #

# NOBLE FIRS consolidation into SILVER FIRS



- Legend**
- parcels
  - City Boundary
  - Precinct Boundary
  - affected precincts



500 Feet



Snohomish County  
Auditor's Office  
Election Division

**40**

Map #



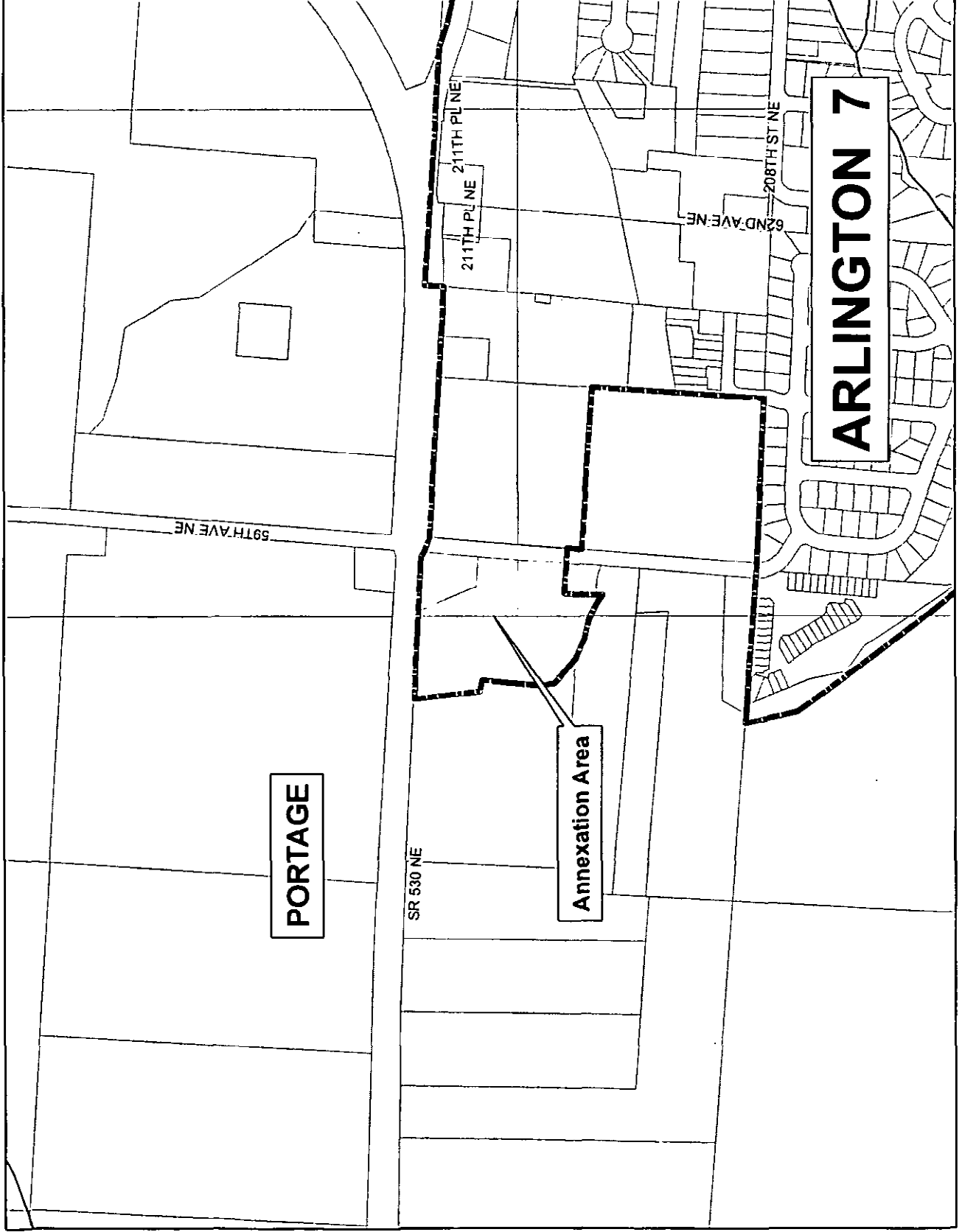


# SNOHOMISH 10 consolidation into SNOHOMISH 5






# PORTAGE annexation into ARLINGTON 7



## Legend

- parcels
- City Boundary
- Precinct Boundary
- Annexation Area



500 Feet

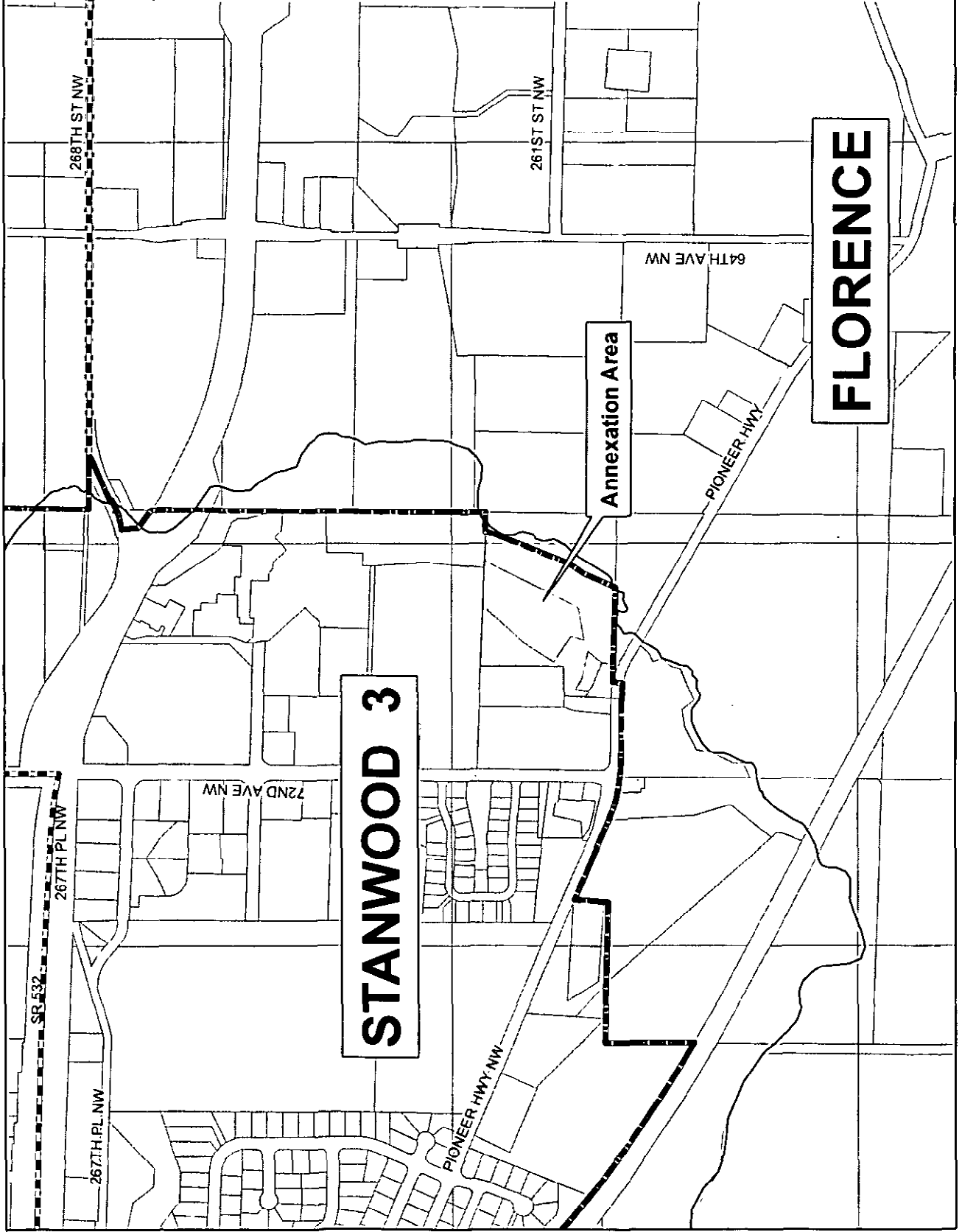


Snohomish County  
Auditor's Office  
Election Division

44

Map #

# FLORENCE annexation into STANWOOD 3



- Legend**
- parcels
  - City Boundary
  - Precinct Boundary
  - Annexation Area



500 Feet

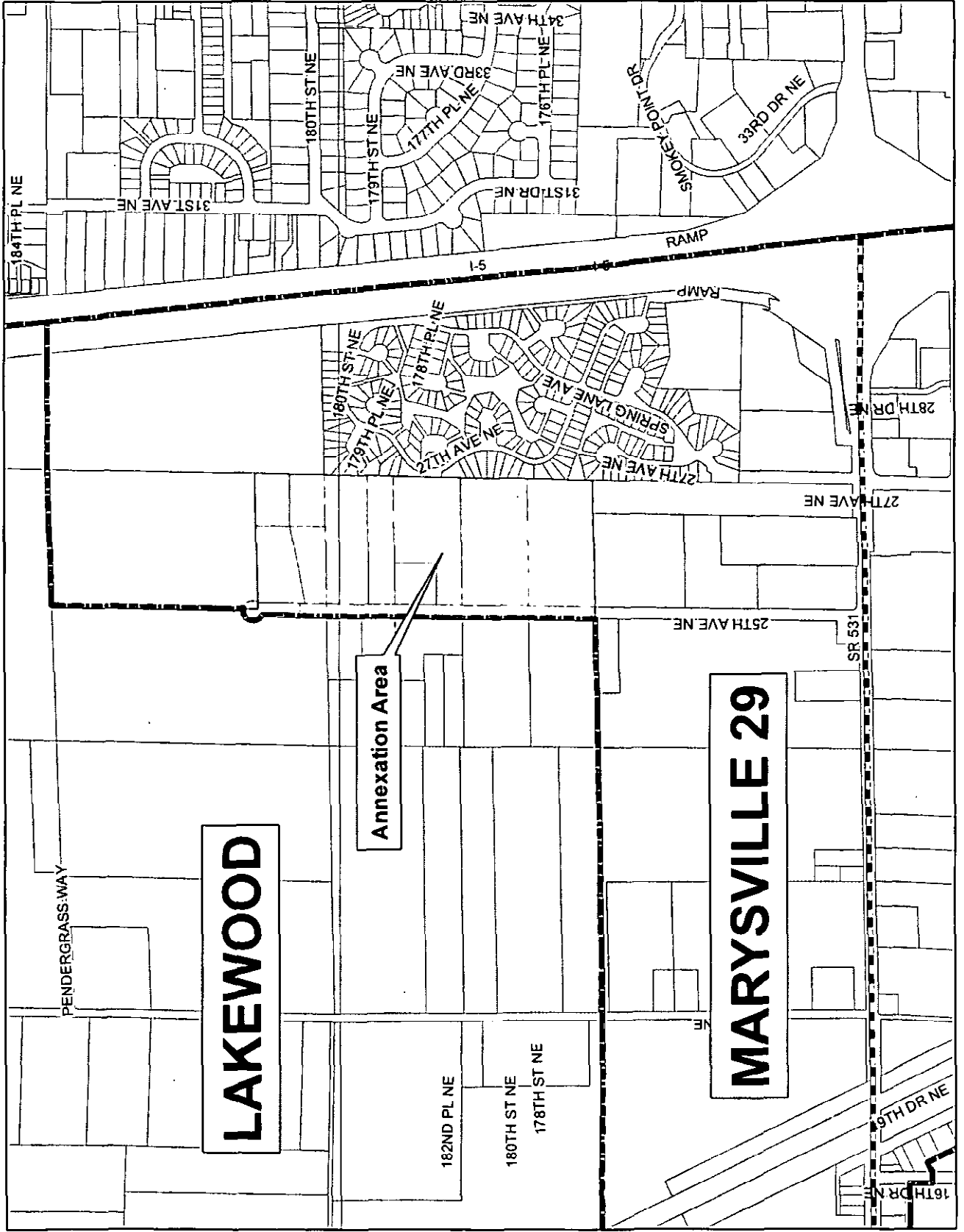


Snohomish County  
Auditor's Office  
Election Division

45

Map #

# LAKEWOOD annexation into MARYSVILLE 29



- Legend**
- parcels
  - City Boundary
  - Precinct Boundary
  - Annexation Area



500 Feet



Snohomish County  
Auditor's Office  
Election Division

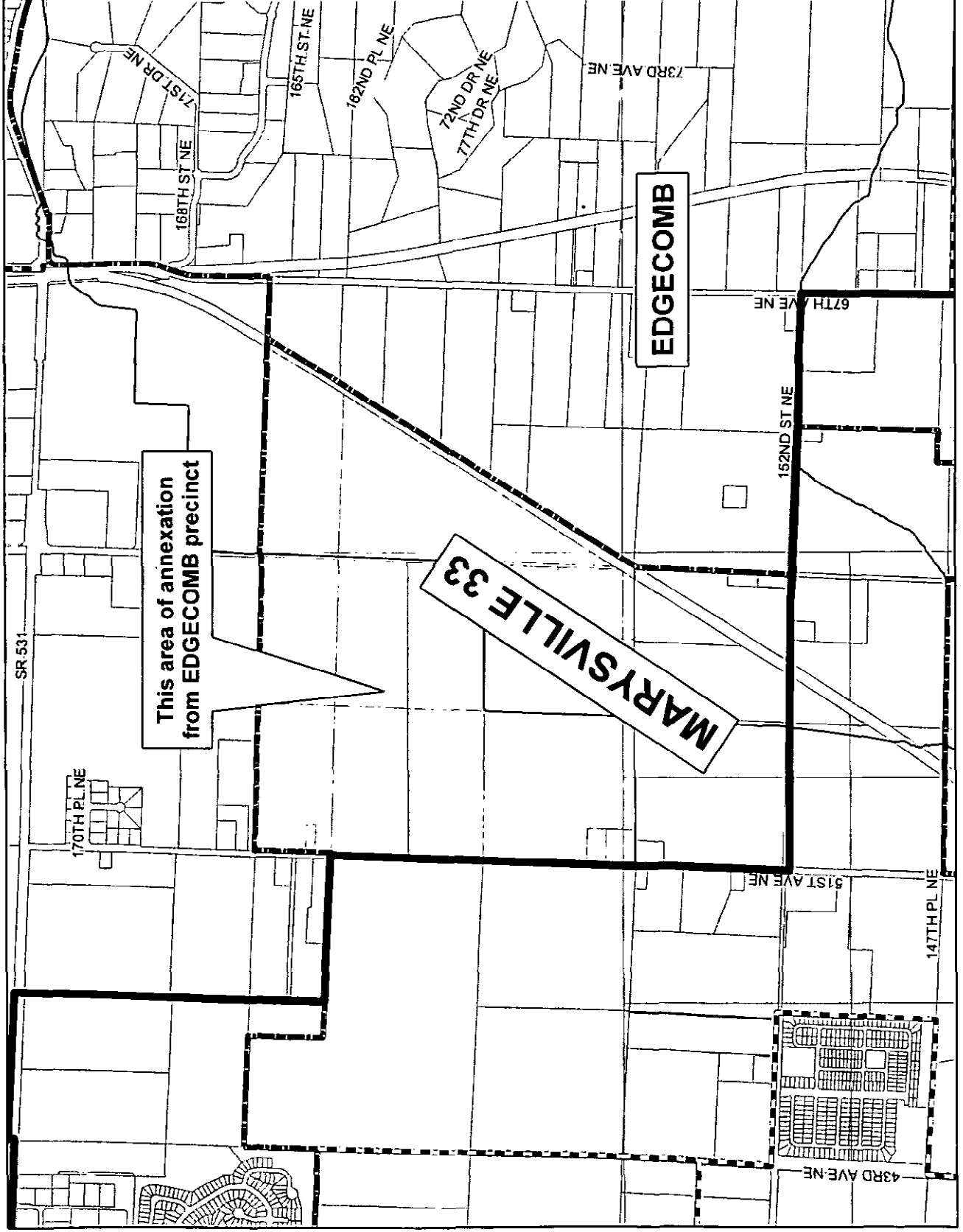
46

Map #

# LEVIN and TIMBER annexation into MARYSVILLE 27



# EDGECOMB annexation into MARYSVILLE 33



- Legend**
- parcels
  - Legislative Line
  - City Boundary
  - Precinct Boundary
  - Annexation Area



1,000 Feet

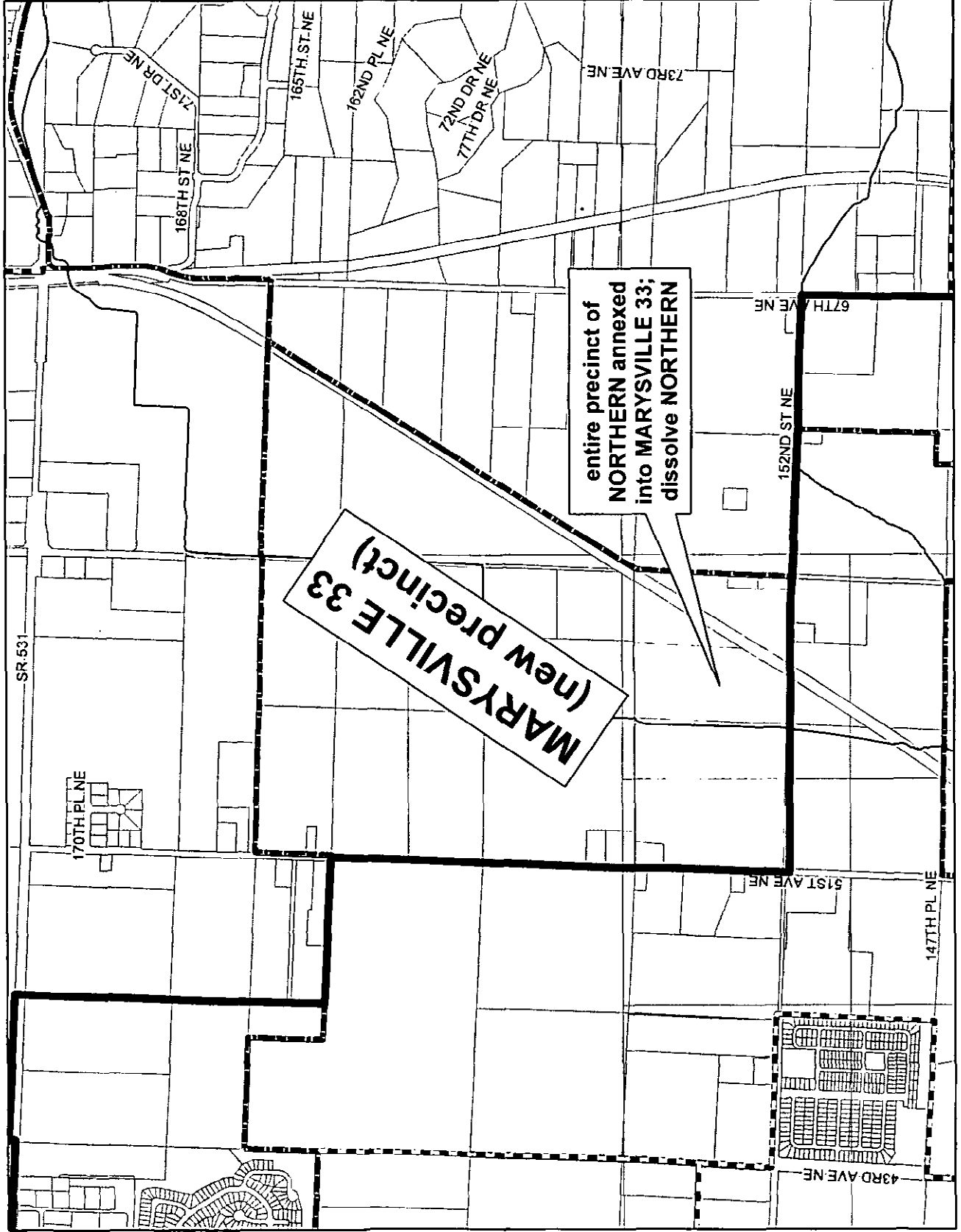


Snohomish County  
Auditor's Office  
Election Division

48

Map #

# NORTHERN annexation into MARYSVILLE 33



- Legend**
- parcels
  - Legislative Line
  - City Boundary
  - Precinct Boundary
  - Annexation Area



1,000 Feet



Snohomish County  
Auditor's Office  
Election Division

49

Map #