



SNOHOMISH COUNTY COUNCIL
SNOHOMISH COUNTY, WASHINGTON

ORDINANCE NO. 06 - 035

ADOPTING CHANGES IN VOTING PRECINCTS PURSUANT TO
RCW 29A.16.040, RCW 29A.16.050 AND CHAPTER 2.47 SCC; AMENDING
CHAPTER 2.47 SNOHOMISH COUNTY CODE

WHEREAS, SCC 2.47.040(2) provides that the County Auditor may temporarily adjust precinct boundaries to maintain conformance with applicable state laws, and that such revisions to voting precincts must be submitted to the county council for adoption by ordinance no later than May 1 of each year; and

WHEREAS, Exhibit A attached hereto sets forth the precinct changes made by the Auditor since June 1, 2005, including the creation of 9 new voting precincts and the deletion of 13 precincts for a total of 712 voting precincts in Snohomish County as of May 1, 2005. Exhibit A also includes boundary changes to 42 precincts; 24 precincts of which were changed due to city annexations; 15 precinct changes due to administrative adjustments and consolidations; 3 due to population and 1 line adjustment affecting no voters;

NOW, THEREFORE, BE IT ORDAINED:

Section 1. The Council finds that pursuant to the authority of SCC 2.47.040(2), the Auditor has made those adjustments to precinct boundaries since June 1, 2005 that are set forth in Exhibit A attached hereto and incorporated herein by this reference.

Section 2. Snohomish County Code Section 2.47.030, last amended by Ordinance 05-037 on June 15, 2005, is amended to read:

2.47.030 Precincts adopted.

(1) The adopted voting precinct boundaries for the county are those set forth in the precinct map books maintained on file with the clerk of the council and the

Snohomish county auditor's office, subject to revision from time to time in accordance with SCC 2.47.040.

(2) To implement boundary changes resulting from redistricting following the federal decennial census and to implement changes that are necessary to maintain conformance with applicable laws in accordance with SCC 2.47.040, the precinct boundaries adopted by subsection (a) are revised cumulatively as set forth in the following documents:

- (a) Exhibit A attached to Ordinance 02-016.
- (b) Exhibit A attached to Ordinance 03-046.
- (c) Exhibit A attached to Ordinance 04-054.
- (d) Exhibit A attached to Ordinance 05-037.
- (e) Exhibit A attached to Ordinance 06-035

Copies of these documents are on file with the clerk of the council and the Snohomish county auditor's office.

PASSED this 31st day of may, 2006.

ATTEST:

SNOHOMISH COUNTY COUNCIL
Snohomish County, Washington

Sheila McCauley
Clerk of Council, *asst.*

Kirk Stevens
Chairperson

- APPROVED
- EMERGENCY
- VETOED

DATE: 6/5/06

ATTEST:

Cynthia A. Ringstad

[Signature]
County Executive

Approved as to form only:

[Signature] 4/5/06
Deputy Prosecuting Attorney

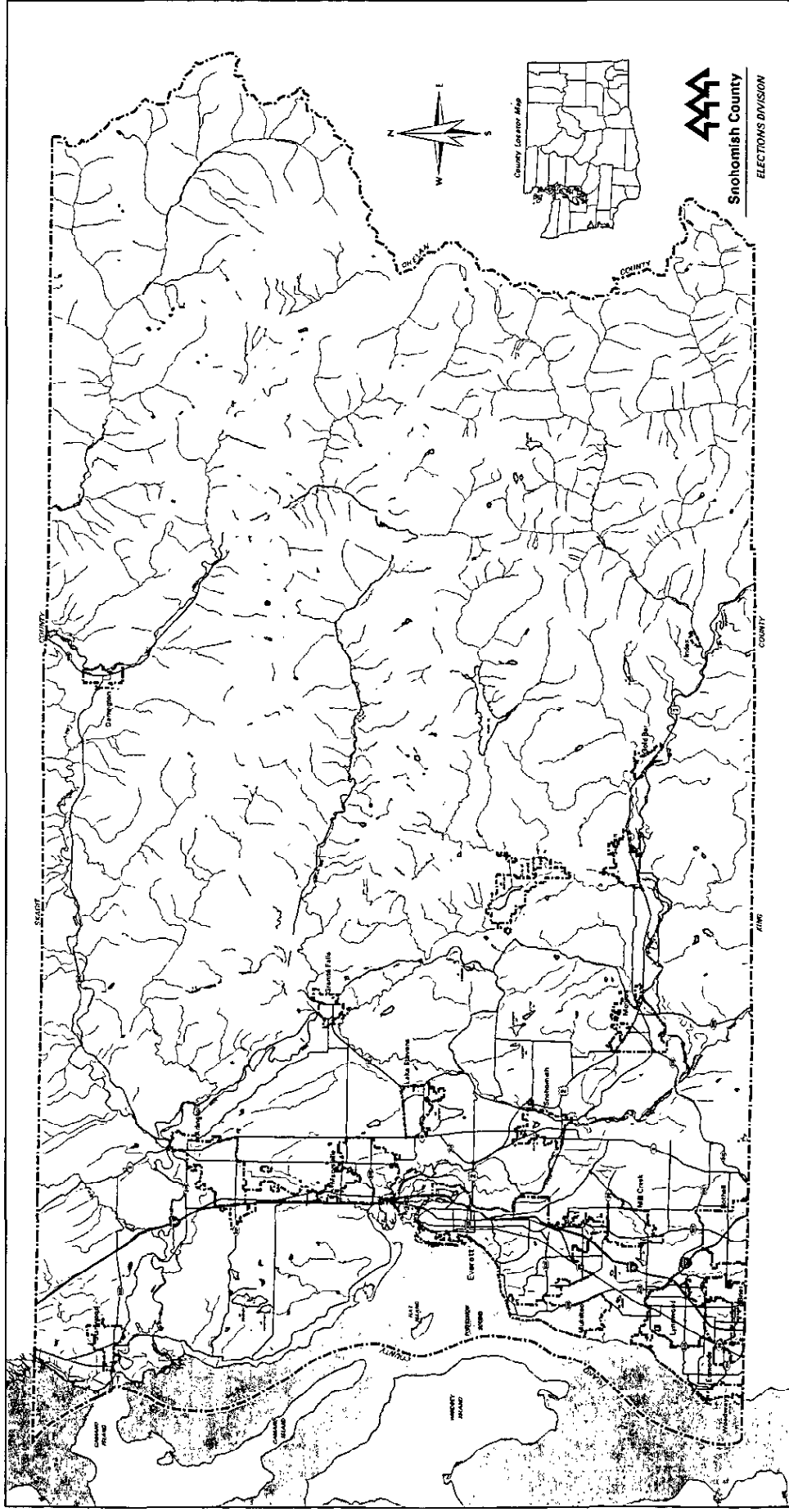
PUBLISH _____ AND _____

D-11

**NEW
PRECINCT
BOUNDARIES**

MAY 1, 2006

PRECINCT CHANGES 2006



**AUDITOR'S OFFICE
ELECTION DEPARTMENT
Snohomish County Auditor
Bob Terwilliger**

STATISTICS FOR 2006 PRECINCT ADJUSTMENTS

CITY PRECINCTS CHANGED DUE TO ANNEXATION-----	24
CHANGES DUE TO CONSOLIDATIONS-----	14
CHANGES DUE TO ADMINISTRATIVE ADJUSTMENTS-----	1
CHANGES TO REDUCE VOTER COUNTS-----	3
TOTAL NUMBER OF CHANGES-----	42
NEW PRECINCTS CREATED-----	9
PRECINCTS DELETED-----	13
OLD NUMBER OF PRECINCTS-----	716
NEW TOTAL NUMBER OF PRECINCTS-----	712

CONGRESSIONAL DISTRICT PRECINCT COUNT

<u>DISTRICTS</u>	<u>5/1/2005</u>	<u>5/1/2006</u>	<u>Estimated Voters</u>
CONGRESSIONAL DISTRICT #1	363	362	177,800
CONGRESSIONAL DISTRICT #2	<u>353</u>	<u>350</u>	<u>173,400</u>
	716	712	351,200

COUNTY COUNCIL DISTRICT PRECINCT COUNT

<u>DISTRICTS</u>	<u>5/1/2005</u>	<u>5/1/2006</u>	<u>Estimated Voters</u>
COUNCIL DISTRICT #1	149	149	76,900
COUNCIL DISTRICT #2	126	126	59,200
COUNCIL DISTRICT #3	135	135	66,700
COUNCIL DISTRICT #4	151	151	74,400
COUNCIL DISTRICT #5	<u>155</u>	<u>151</u>	<u>74,000</u>
	716	712	351,200

LEGISLATIVE DISTRICT PRECINCT COUNT

<u>DISTRICTS</u>	<u>5/1/2005</u>	<u>5/1/2006</u>	<u>Estimated Voters</u>
LEGISLATIVE DISTRICT #1	118	117	60,200
LEGISLATIVE DISTRICT #10	37	37	19,800
LEGISLATIVE DISTRICT #21	128	128	63,900
LEGISLATIVE DISTRICT #32	27	27	12,700
LEGISLATIVE DISTRICT #38	120	119	58,400
LEGISLATIVE DISTRICT #39	120	120	58,800
LEGISLATIVE DISTRICT #44	<u>166</u>	<u>164</u>	<u>77,400</u>
	716	712	351,200

CRITERIA FOR ADJUSTING PRECINCT BOUNDARIES

To identify issues pertaining to precinct boundaries and the functional areas which might be impacted by the population, portions, descriptions and number of voting precincts, various factors have been reviewed. These include:

1. **Boundary limitations**

Legal requirements mandated by various RCW's require that precinct boundaries do not cross Congressional, Legislative, Judicial, County Council or Municipal boundaries. These limitations might 'force' the creation of some precincts well below the target size.
2. **Number of registered voters**

The total number of registered voters per precinct shall not exceed the limit of 800 as set by the Snohomish County Council in SCC 2.47 (amended 2002).
3. **Precincts with school district splits**

Since School Districts are one of the most active districts having elections within the county, precincts with multiple school districts will be kept to an absolute minimum.
4. **Growth potential of area**

Growth potential is based on factors such as areas being within Urban Growth Areas and land parcel availability.
Growth potential will be a factor in determining how close to the target size each precinct should be.
5. **Precincts with multiple district splits**

Areas with a large number of portions will be reviewed as to the possibility of reducing district splits within precinct boundaries.
6. **Discontinuous precinct portions**

Due to city annexations, various precincts have developed parts that are no longer contiguous with the main area of that precinct. These "islands" will be studied for possible merger into adjacent precincts.
7. **Use of Census Boundary Standards**

In all cases of boundary changes, Census Boundary Standards will be used where possible to designate new precinct lines.

Snohomish County Precinct Revisions May 1, 2006

MAP PAGE	PRECINCT NAME	VOTERS BEFORE	TRANSFERRED	VOTERS AFTER	COMMENT
	CITY ANNEXATIONS				
1	FROM LOUCK	70	1	69	ANNEX ORD 2581
	TO MARYSVILLE 23	423		424	
2	FROM NORM	348	3	345	ANNEX ORD 2577
	TO MARYSVILLE 10	638		641	
3	FROM ALMA	361	1	360	ANNEX ORD 2584
	TO MARYSVILLE 18	642		643	
4	FROM MARSHALL	425	0	425	ANNEX ORD 2586
	TO MARYSVILLE 15	523		523	
5	FROM LEVIN	8	0	8	ANNEX ORD 2585
	TO MARYSVILLE 27	390		390	
6	FROM CALLOW	288	7	281	ANNEX ORD 702
	TO LAKE STEVENS 1	509		516	
7	FROM SAUK	252	0	252	ANNEX ORD 611
	TO DARRINGTON	686		686	
8	FROM BURN HILL	474	2	472	ANNEX ORD 1372
	TO ARLINGTON 4	731		733	
9	FROM HIWAY	132	17	115	ANNEX ORD 2860 - 05
	TO EVERETT 79	446		563	

Snohomish County Precinct Revisions May 1, 2006

MAP PAGE	PRECINCT NAME	VOTERS BEFORE	TRANSFERRED	VOTERS AFTER	COMMENT
10	FROM WATTS	472	239	233	ANNEX ORD 2863 - 05
	FROM SILVER LAKE	479	132	347	ANNEX ORD 2863 - 05
	TO EVERETT 35	224		595	
11	FROM MEADOW	425	16	409	ANNEX ORD 716
	TO LAKE STEVENS 3	544		560	
12	FROM ALMA	363	47	316	ANNEX ORD 2592
	FROM RONCREST	756	42	714	ANNEX ORD 2592
	TO MARYSVILLE 18	644		733	
13	FROM KRUSE	512	8	504	ANNEX ORD 2593
	TO MARYSVILLE 7	655		663	
14	FROM LOUCK	69	43	26	ANNEX ORD 2595
	TO MARYSVILLE 14	731		774	
15	FROM MARSHALL	423	108	315	ANNEX ORD 2599
	TO MARYSVILLE 15	521		629	
16	FROM BAILEY	608	257	351	ANNEX ORD 2881-05
	FROM HILTONS LAKE	333	144	189	ANNEX ORD 2881-05
	TO EVERETT 82	0		401	New Precinct
17	FROM SEATTLE HILL	654	346	308	ANNEX ORD 2005-617
	TO MILL CREEK 19	0		346	New Precinct
18	FROM HEATHERWOOD	625	625	0	Delete HEATHERWOOD
	TO MILL CREEK 17	0		625	New Precinct

Snohomish County Precinct Revisions May 1, 2006

MAP PAGE	PRECINCT NAME	VOTERS BEFORE	TRANSFERRED	VOTERS AFTER	COMMENT
	FROM THOMAS LAKE	405	405	0	Delete THOMAS LAKE
	TO MILL CREEK 18	0		405	New Precinct
19	FROM CALLOW	275	58	217	ANNEX ORD 715
	FROM LAKEVIEW	523	8	515	ANNEX ORD 715
	TO LAKE STEVENS 1	514		580	
20	FROM LUDWIG	494	60	434	ANNEX ORD 2099
	TO SNOHOMISH 1	594		654	
21	FROM PORTAGE	629	8	621	ANNEX ORD 1374
	TO ARLINGTON 6	669		677	
22	FROM CALLOW	212	22	190	ANNEX ORD 719
	TO LAKE STEVENS 8	357		379	
23	FROM LAKEVIEW	513	19	494	ANNEX ORD 719
	TO LAKE STEVENS 1	577		596	
24	FROM LAKEVIEW	494	240	254	ANNEX ORD 719
	TO LAKE STEVENS 6	269		509	
25	FROM CALLOW	190	78	112	ANNEX ORD 719
26	FROM LAKEVIEW	254	254	0	Delete LAKEVIEW
27	FROM VERNON	708	161	547	
	TO LAKE STEVENS 9	0		493	New Precinct

Snohomish County Precinct Revisions May 1, 2006

MAP PAGE	PRECINCT NAME	VOTERS BEFORE	TRANSFERRED	VOTERS AFTER	COMMENT
28	FROM VERNON	547	324	223	ANNEX ORD 719
29	FROM SUNNYSIDE	399	194	205	
	TO LAKE STEVENS 10	0		518	New Precinct
30	FROM PORTAGE	576	324	252	ANNEX ORD 1385
	TO ARLINGTON 6	676		1000	
	PRECINCTS CONSOLIDATED TOGETHER				
31	FROM CALLOW	114	114	0	Delete CALLOW
	TO MEADOW	404		518	Consolidation due to Annexation
32	FROM MEADOW	518	18	500	
	TO PENNANT	641		659	Consolidation of separate portion
33	FROM VERNON	229	229	0	Delete VERNON
	TO DAVIES	482		711	Consolidation due to Annexation
34	FROM WATTS	226	84	142	
	TO BIRKSHIRE	516		600	Consolidation due to Annexation
35	FROM WATTS	142	142	0	Delete WATTS
	TO RUGGS LAKE	554		696	Consolidation due to Annexation
36	FROM BAILEY	352	352	0	Delete BAILEY
	TO HILTONS LAKE	189		541	Consolidation due to Annexation
37	FROM BEAVER	145	145	0	Delete BEAVER
	TO SHORTS	487		632	Consolidation

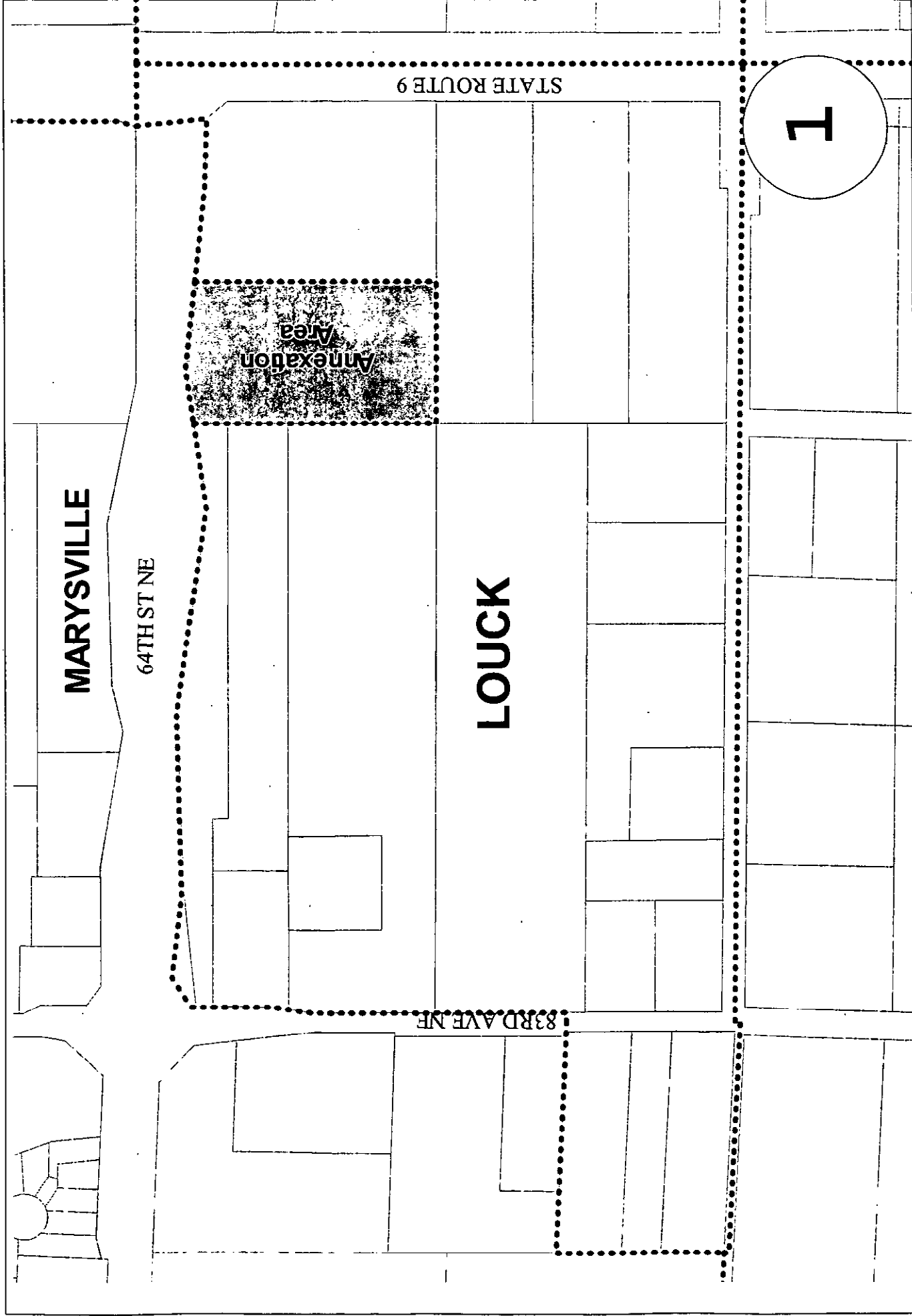
Snohomish County Precinct Revisions May 1, 2006

MAP PAGE	PRECINCT NAME	VOTERS BEFORE	TRANSFERRED	VOTERS AFTER	COMMENT
38	FROM FREEBORN	186	130	56	
	TO STANBY	577		707	Consolidation due to Annexation
39	FROM FREEBORN	56	56	0	Delete FREEBORN
	TO CEDARHOME	539		595	Consolidation due to Annexation
40	FROM RIVER	33	33	0	Delete RIVER
	TO SOUTH SNOHOMISH	331		364	Consolidation
41	FROM PINE	286	147	139	
	TO FIRGROVE	428		575	Consolidation
42	FROM PINE	139	139	0	Delete PINE
	TO LANTERN	509		648	Consolidation
43	FROM JEWELL	272	272	0	Delete JEWELL
	TO CREEK	340		612	Consolidation
44	FROM MARYSVILLE 12	313	313	0	Delete MARYSVILLE 12
	TO MARYSVILLE 4	313		626	Consolidation
	ADMINISTRATIVE CHANGES				
45	FROM ARLINGTON 6	998	320	678	Voter Split (over 800)
	TO ARLINGTON 14	0		320	New Precinct
46	FROM MILL CREEK 4	838	410	428	Voter Split (over 800)
	TO MILL CREEK 20	0		410	New Precinct

Snohomish County Precinct Revisions May 1, 2006

MAP PAGE	PRECINCT NAME	VOTERS BEFORE	TRANSFERRED	VOTERS AFTER	COMMENT
47	FROM STANWOOD 2	831	362	469	Voter Split (over 800)
	TO STANWOOD 5	0		362	New Precinct
48	FROM SHELTON	754	0	754	
	TO BOEING	300		300	New plats cross precinct line

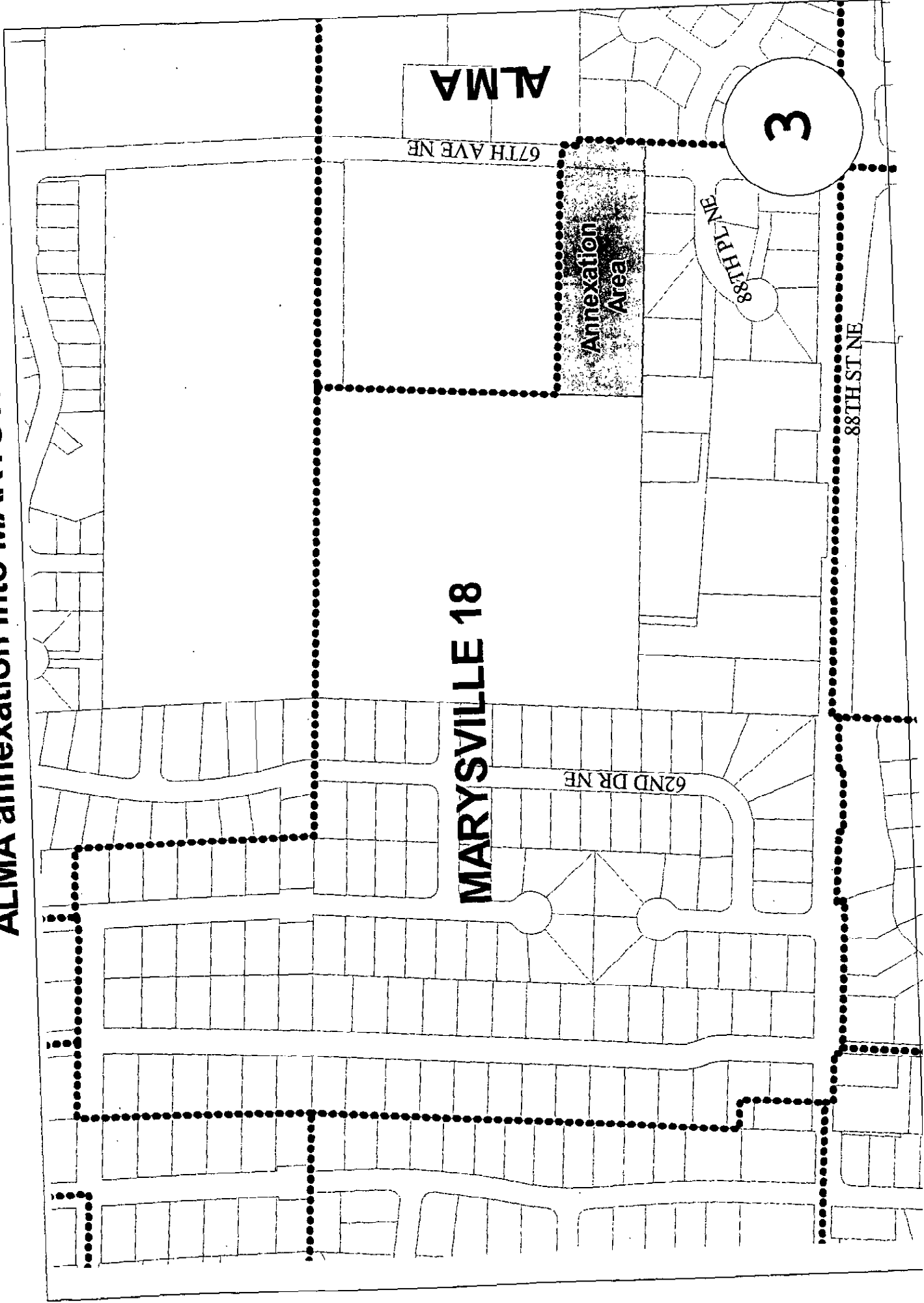
LOUCK annexation into MARYSVILLE 23



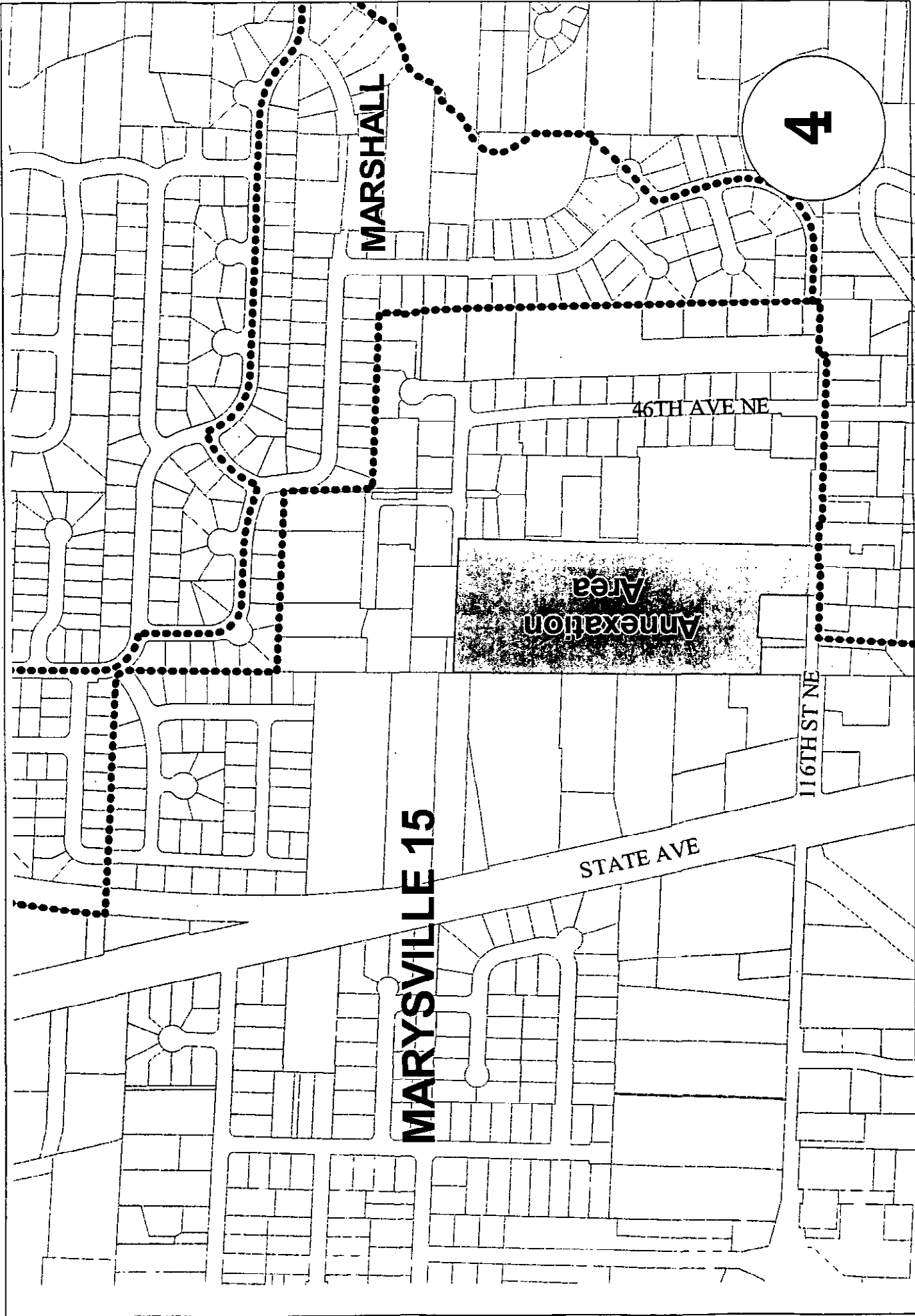
NORM annexation into MARYSVILLE 10



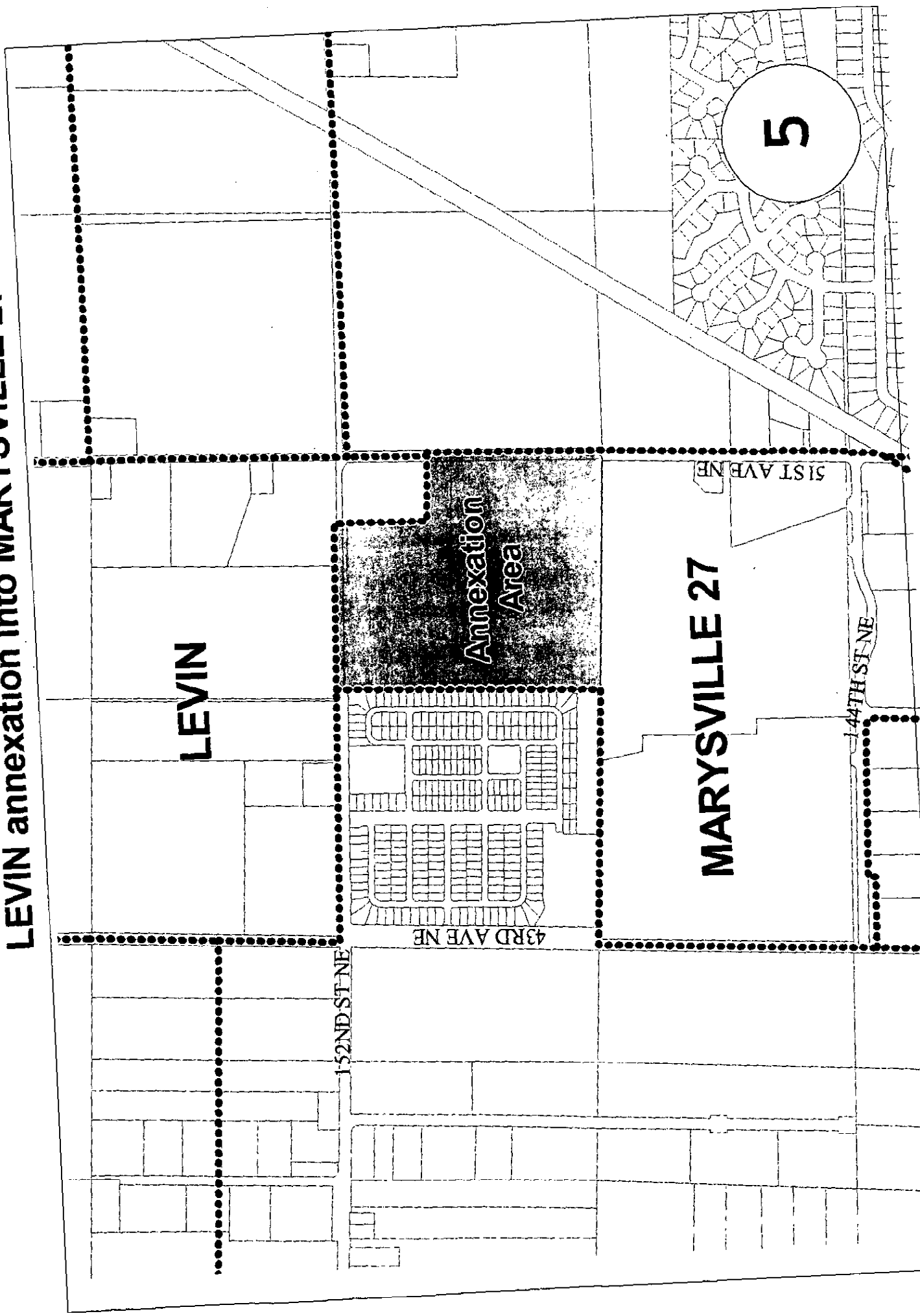
ALMA annexation into MARYSVILLE 18



MARSHALL annexation into MARYSVILLE 15



LEVIN annexation into MARYSVILLE 27



LEVIN

MARYSVILLE 27

152ND ST NE

43RD AVE NE

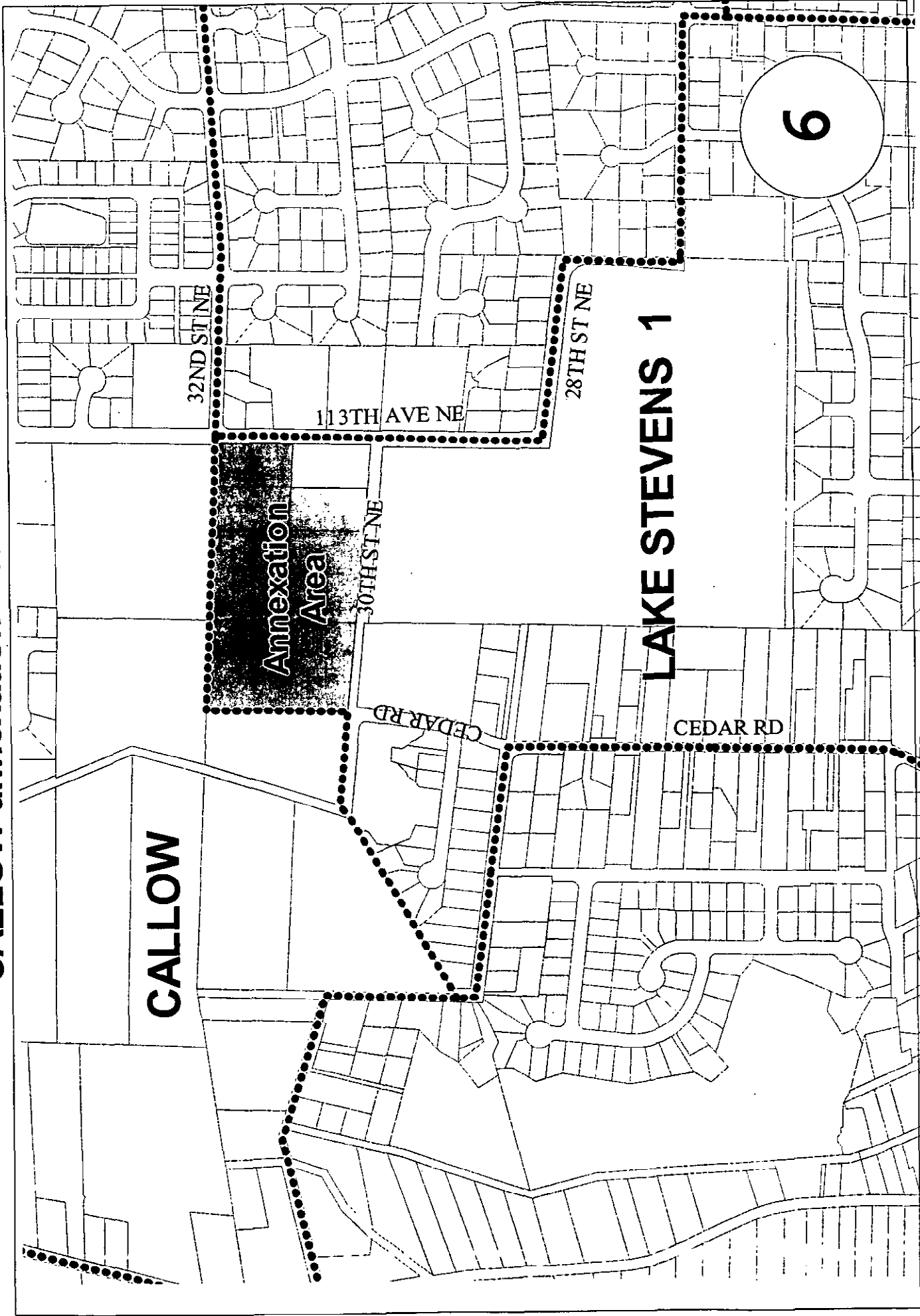
51ST AVE NE

144TH ST NE

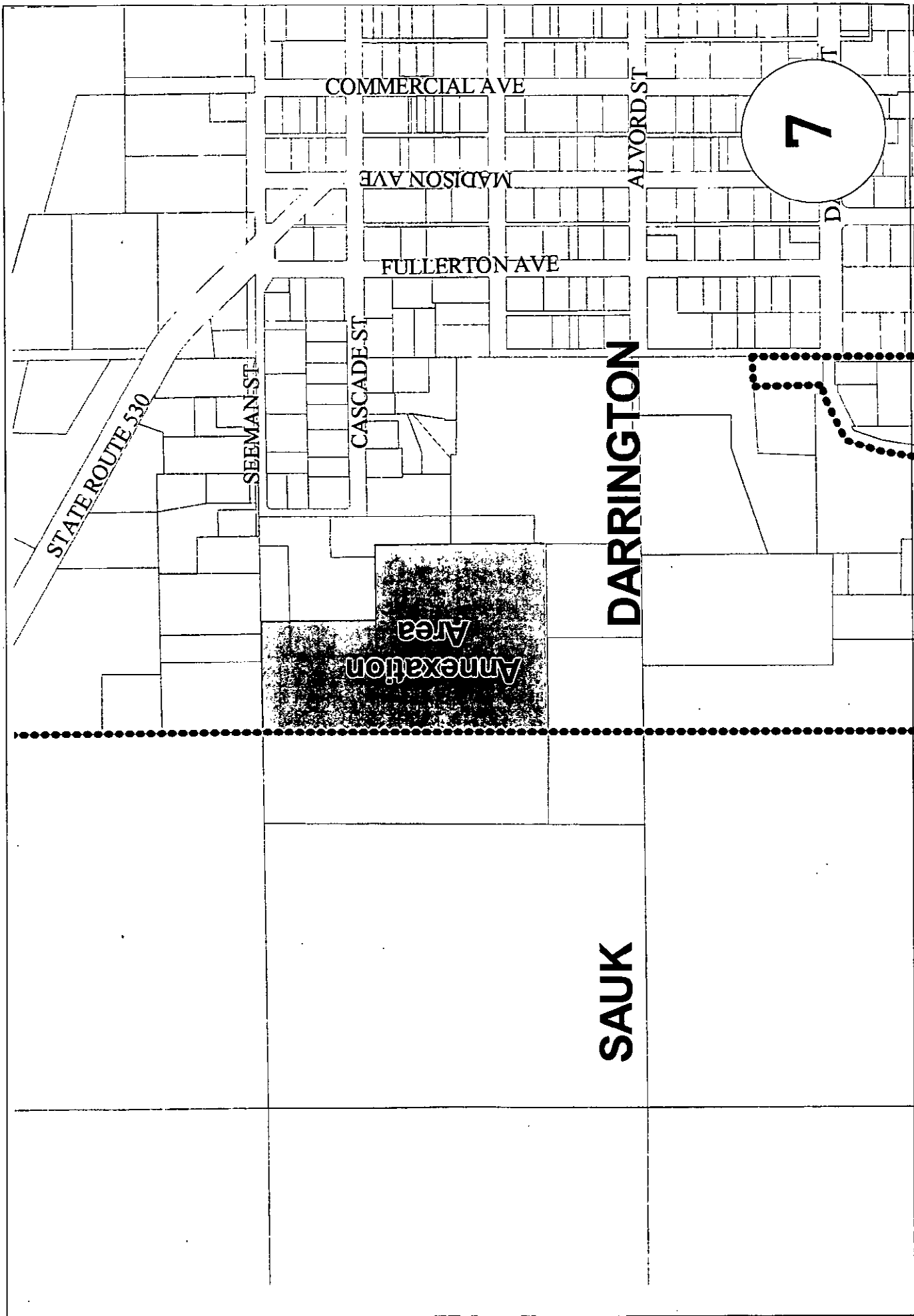
Annexation Area

5

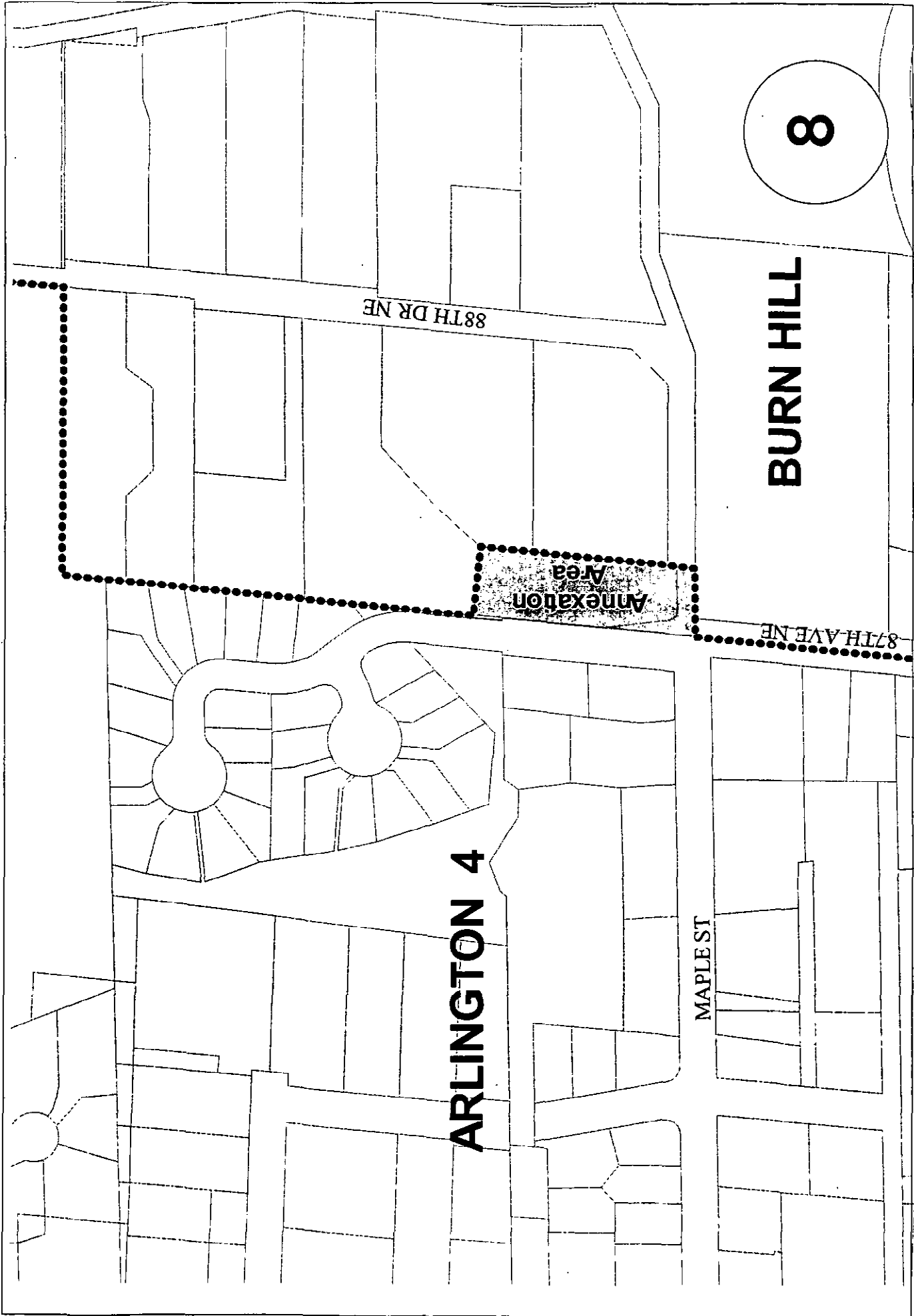
CALLOW annexation into LAKE STEVENS 1



SAUK annexation into DARRINGTON



BURN HILL annexation into ARLINGTON 4



ARLINGTON 4

BURN HILL

8

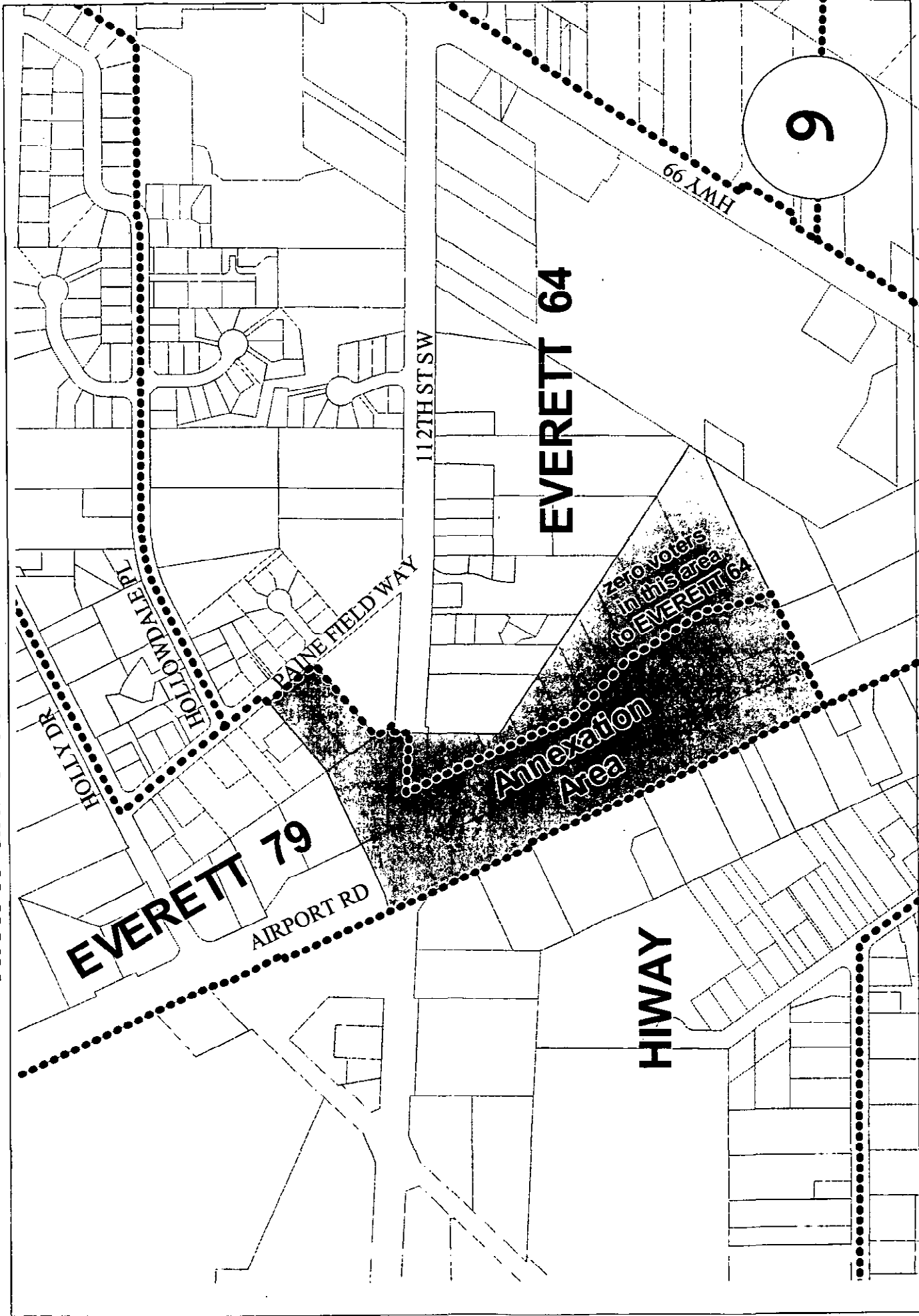
88TH DR NE

87TH AVE NE

MAPLE ST

Annexation Area

HIWAY annexation into EVERETT 79



EVERETT 79

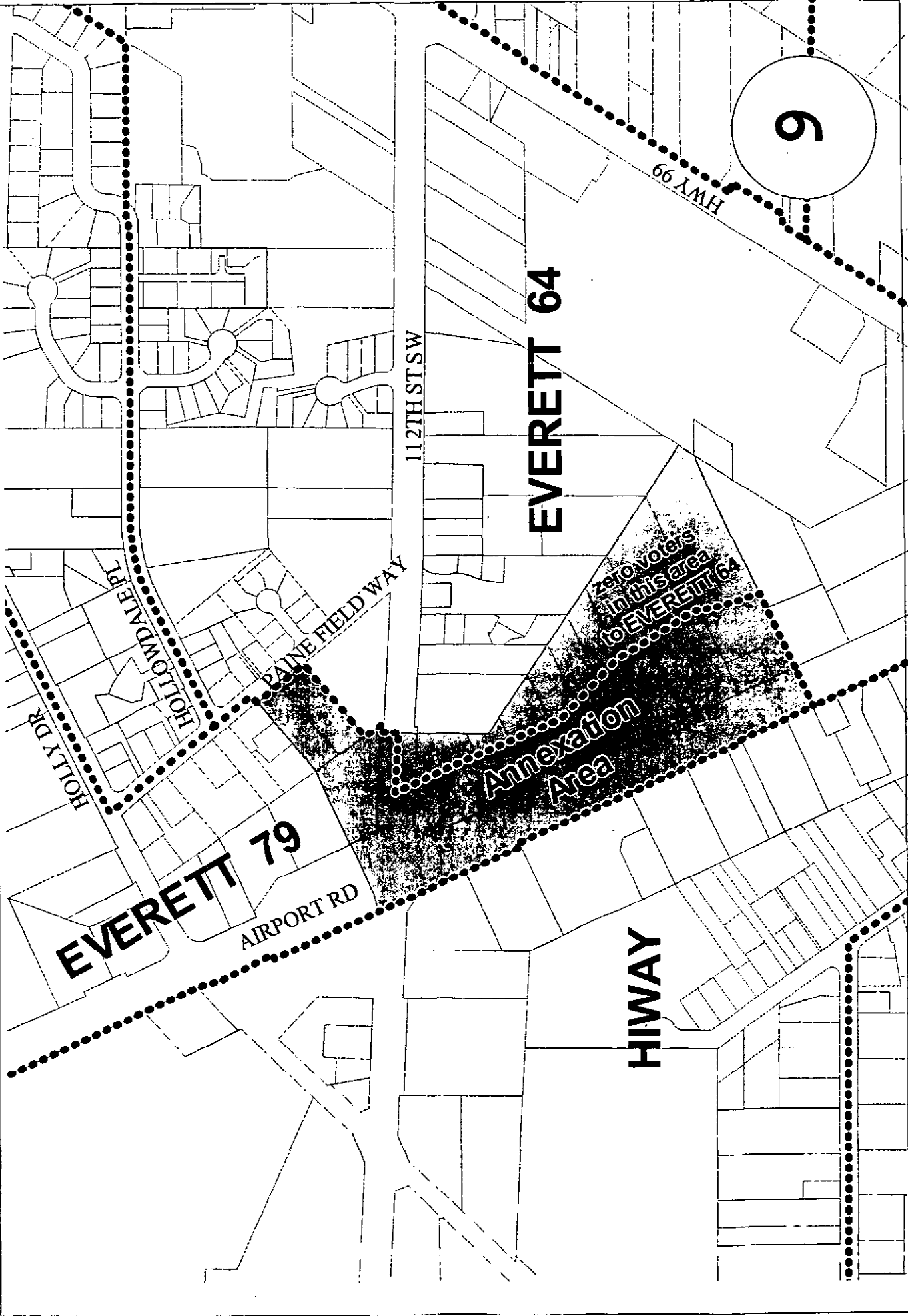
EVERETT 64

HIWAY

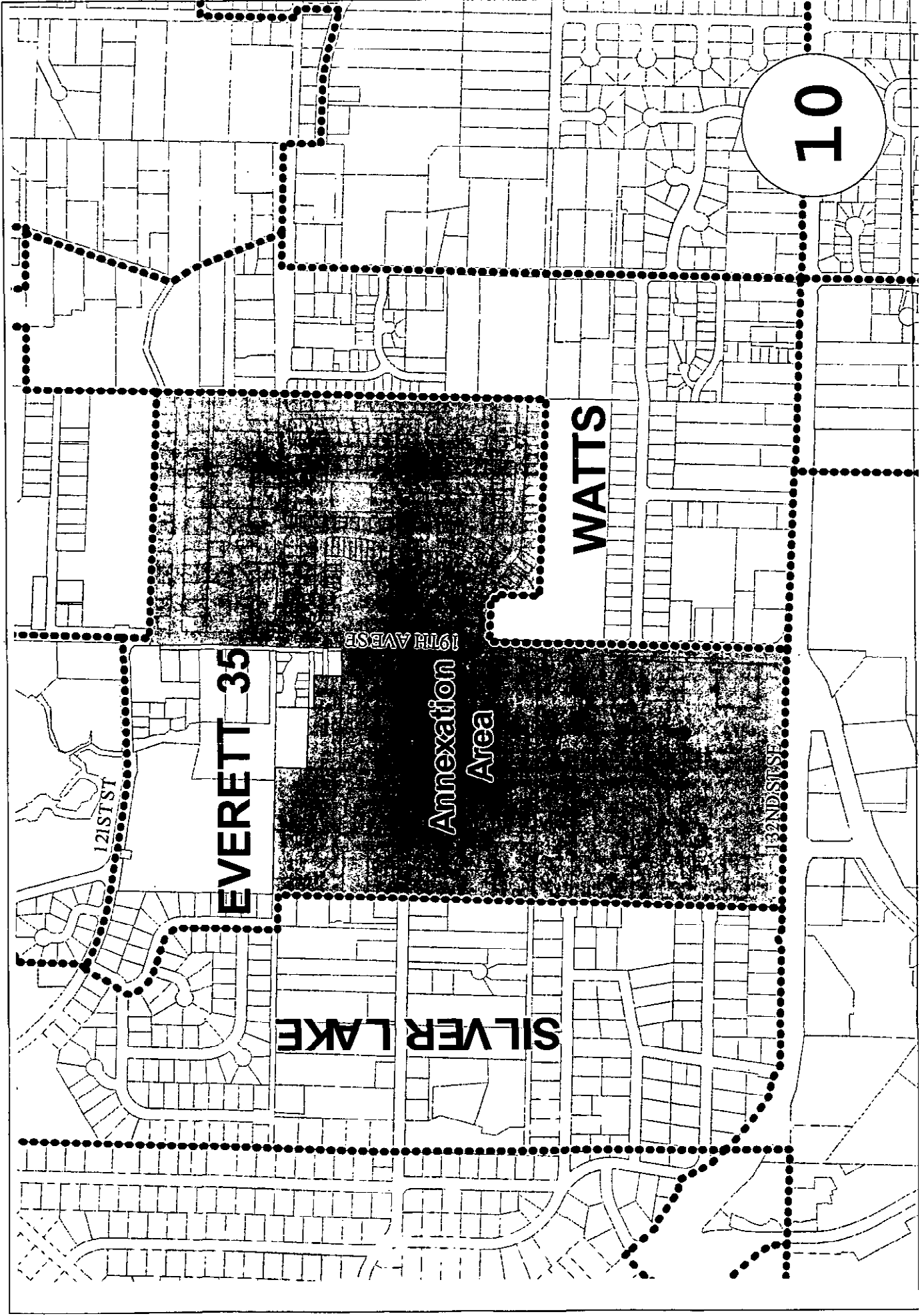
9

zero voters
in this area
to EVERETT 64

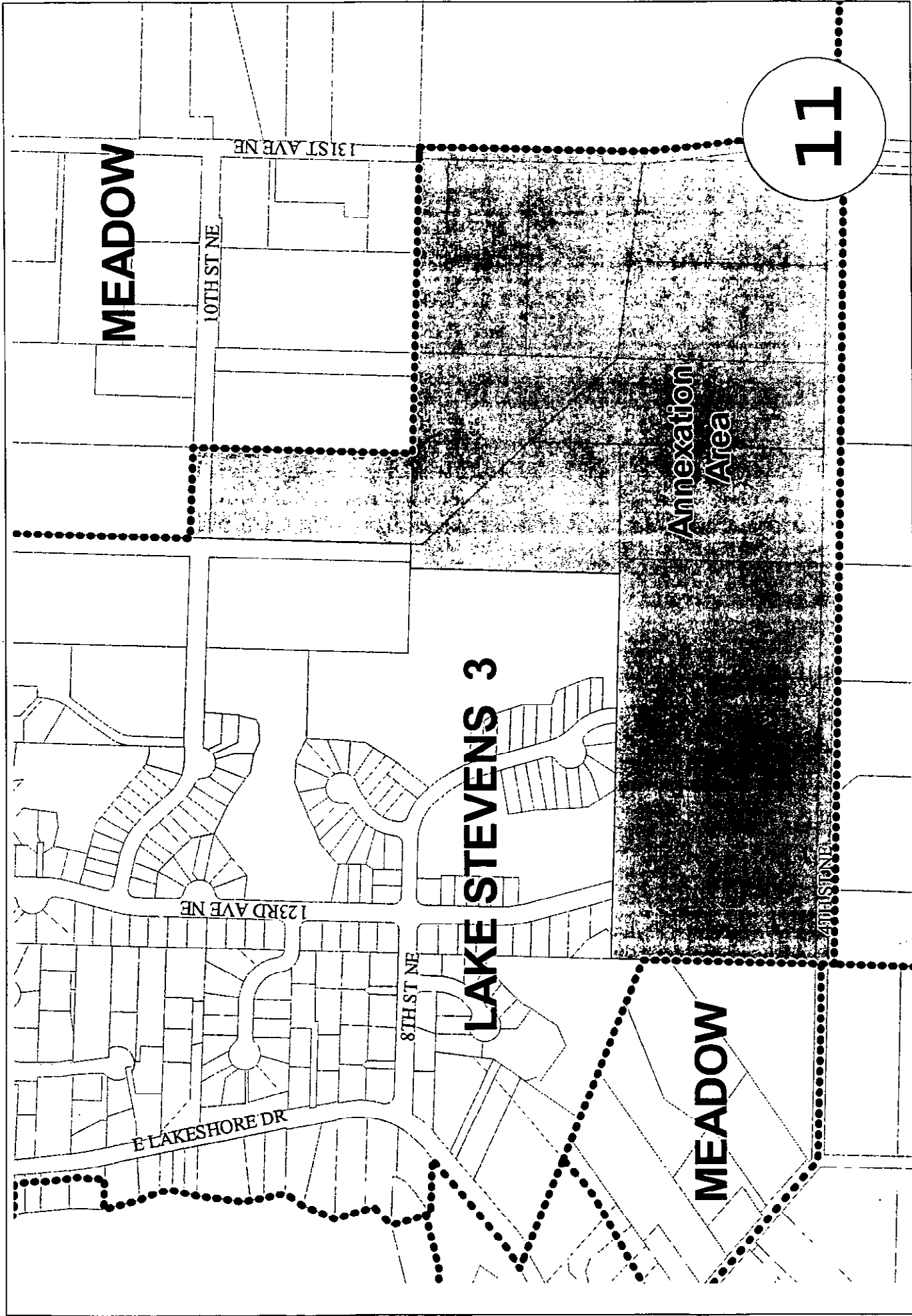
**Annexation
Area**



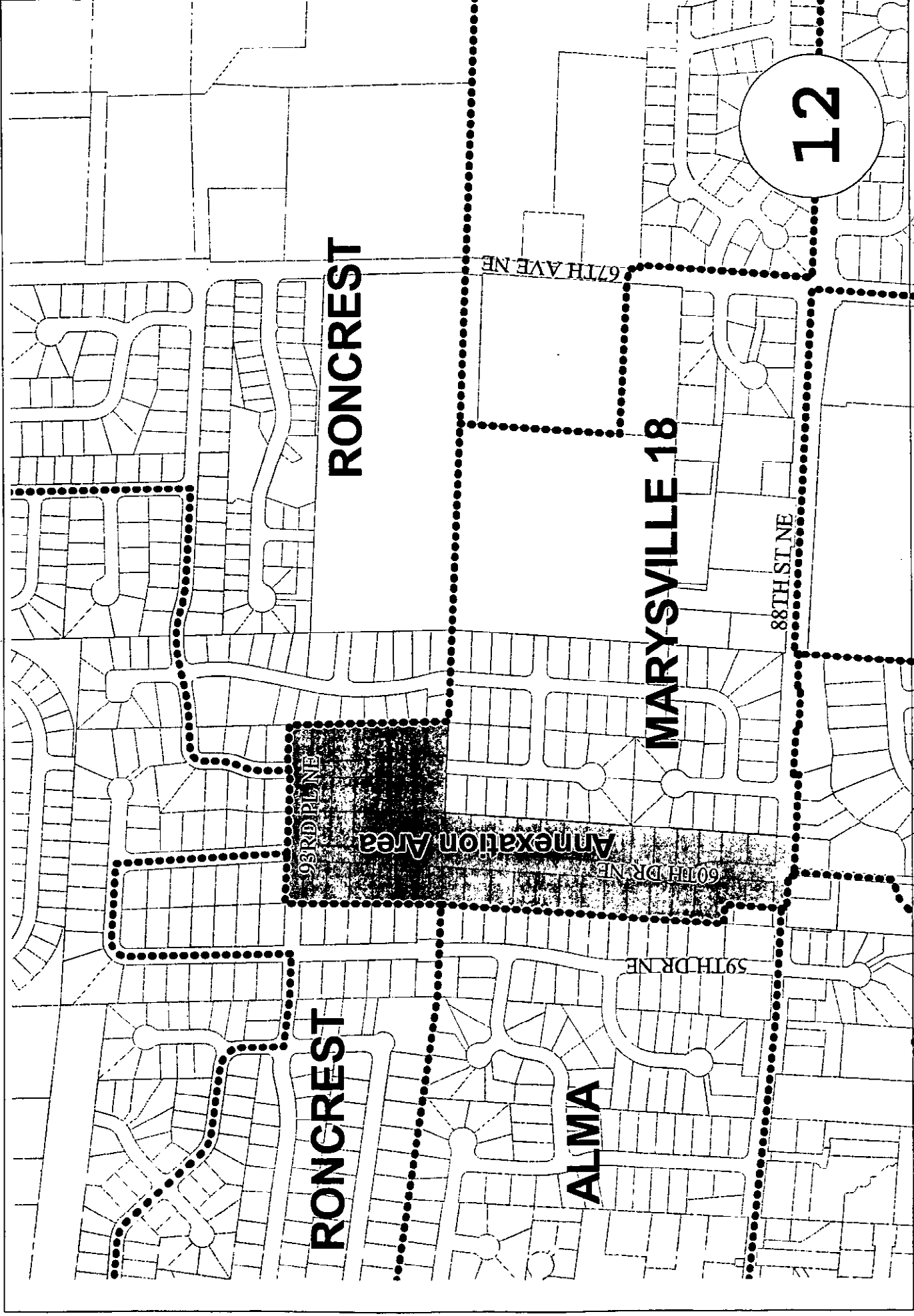
WATTS and SILVER LAKE annexation into EVERETT 35



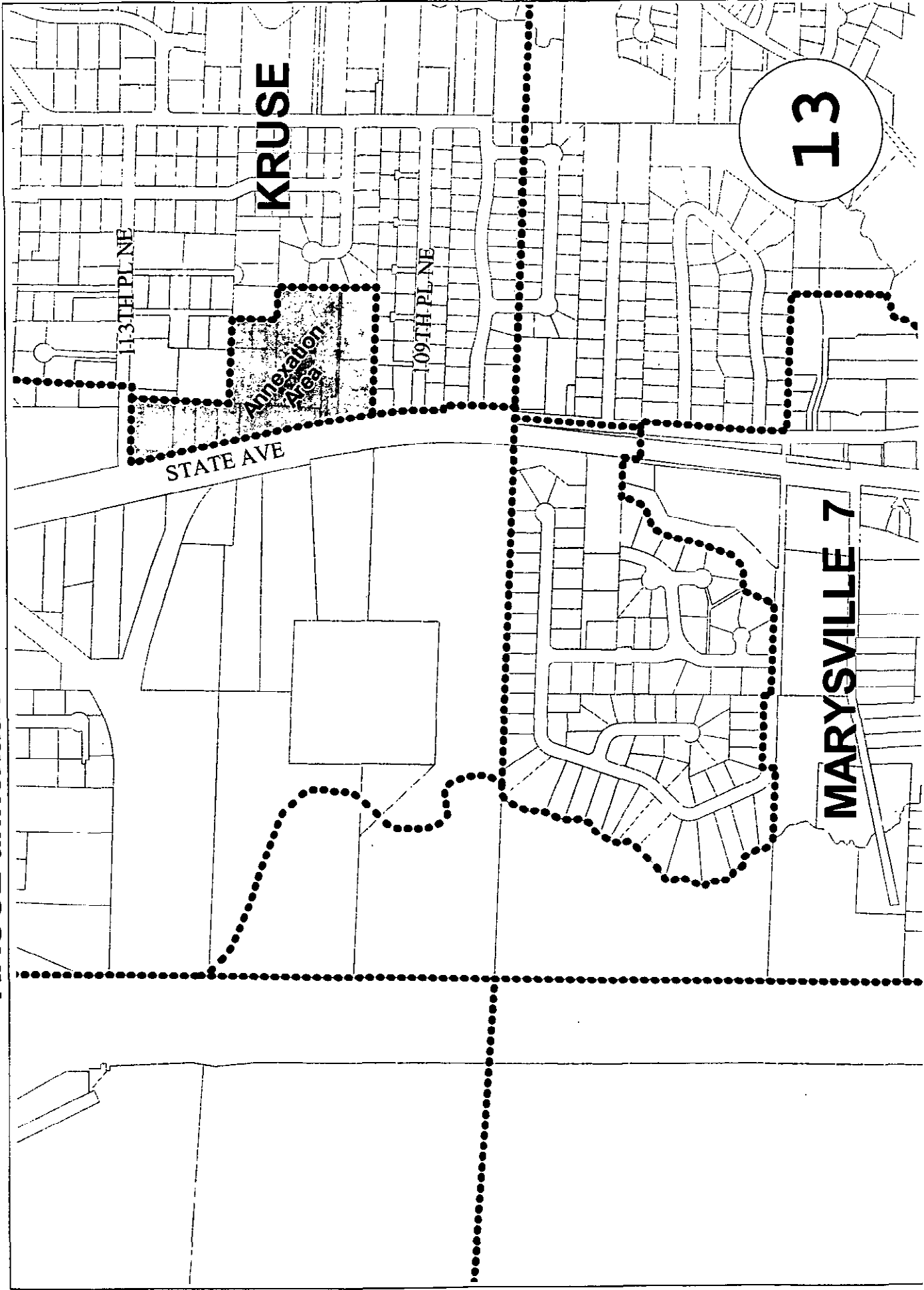
MEADOW annexation into LAKE STEVENS 3



ALMA and RONCREST annexation into MARYSVILLE 18



KRUSE annexation into MARYSVILLE 7



13

KRUSE

113TH PL. NE

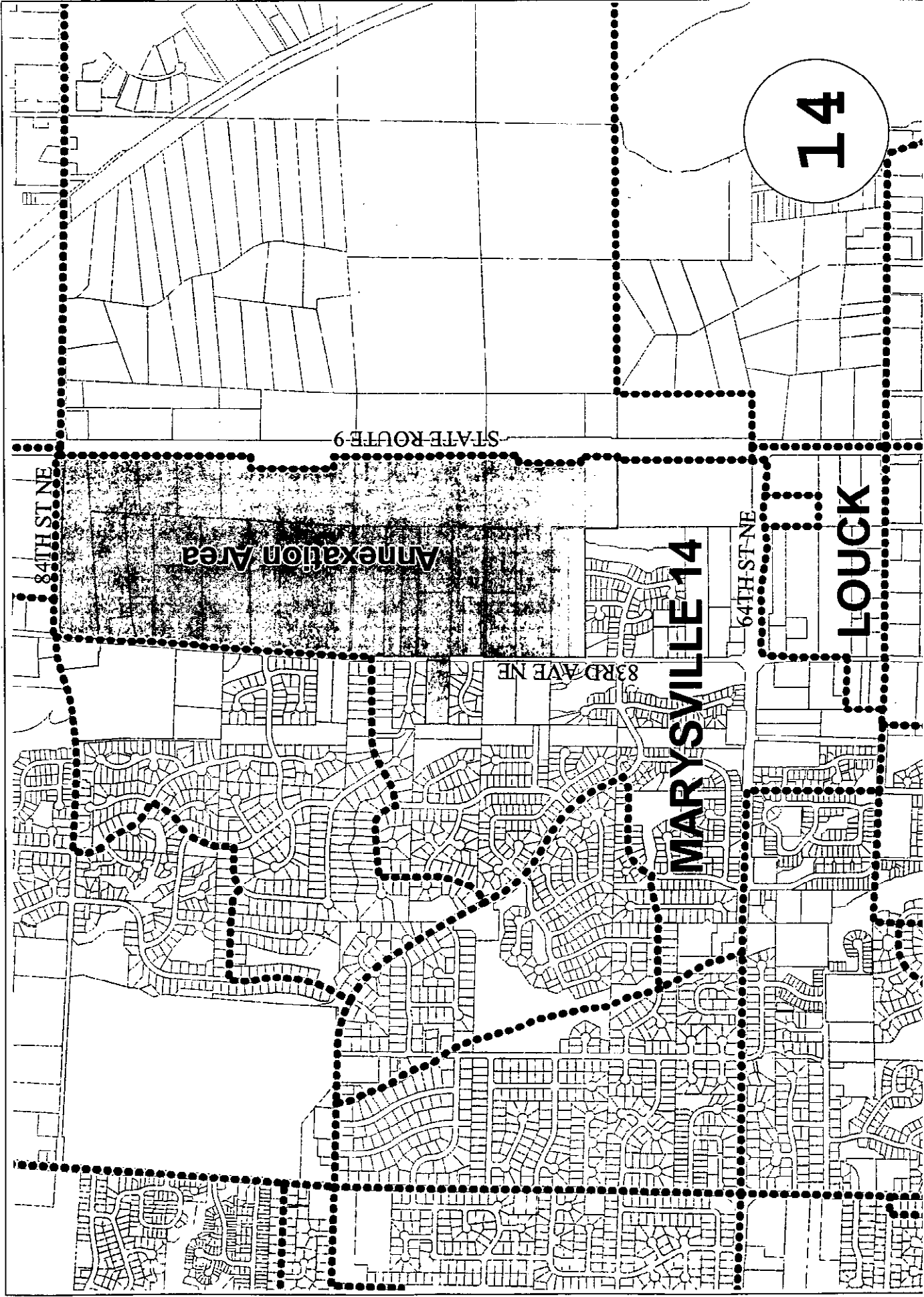
109TH PL. NE

STATE AVE

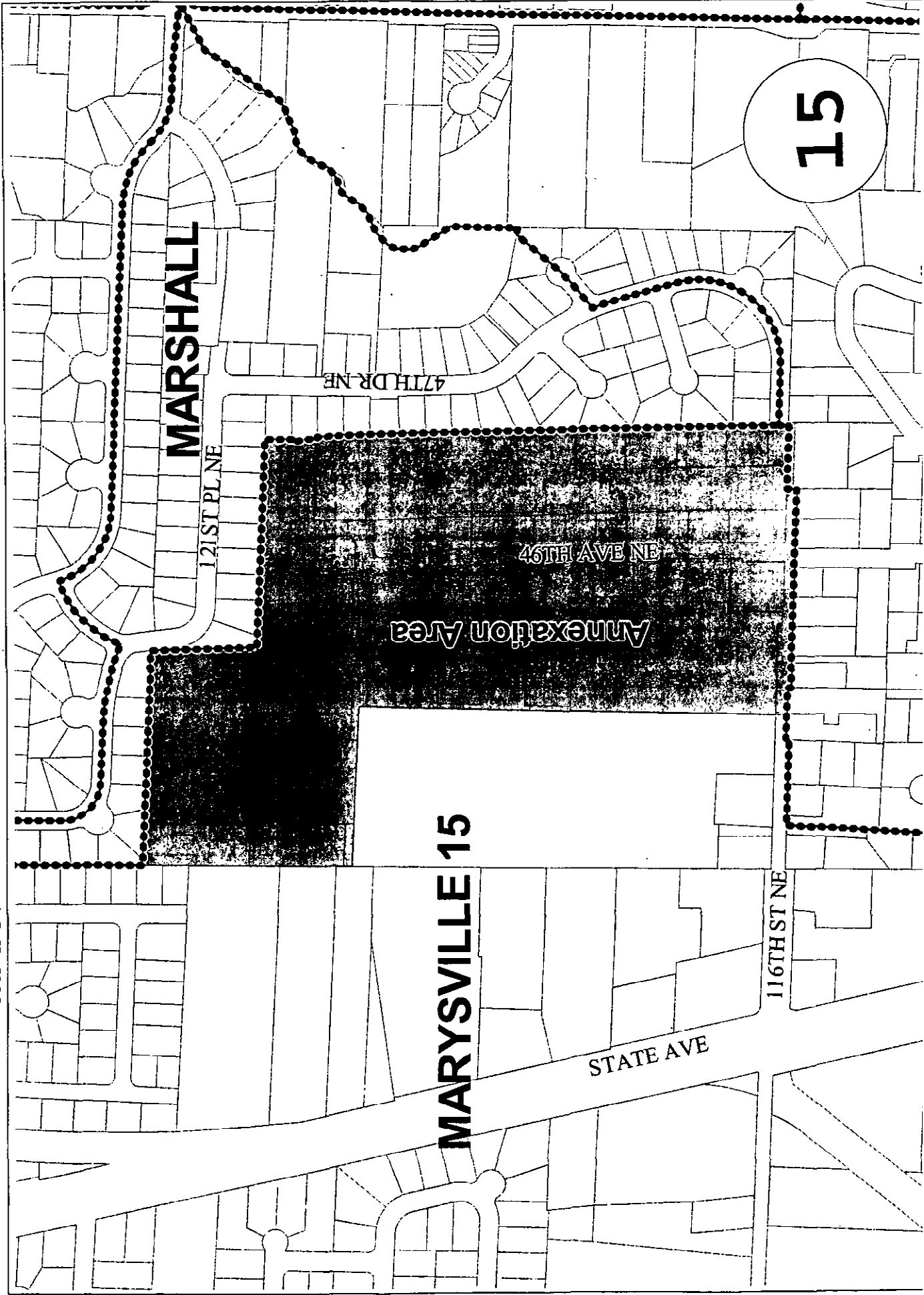
Annexation Area

MARYSVILLE 7

LOUCK annexation into MARYSVILLE 14



MARSHALL annexation into MARYSVILLE 15



MARSHALL

121ST PL NE

47TH DR NE

46TH AVE NE

Annexation Area

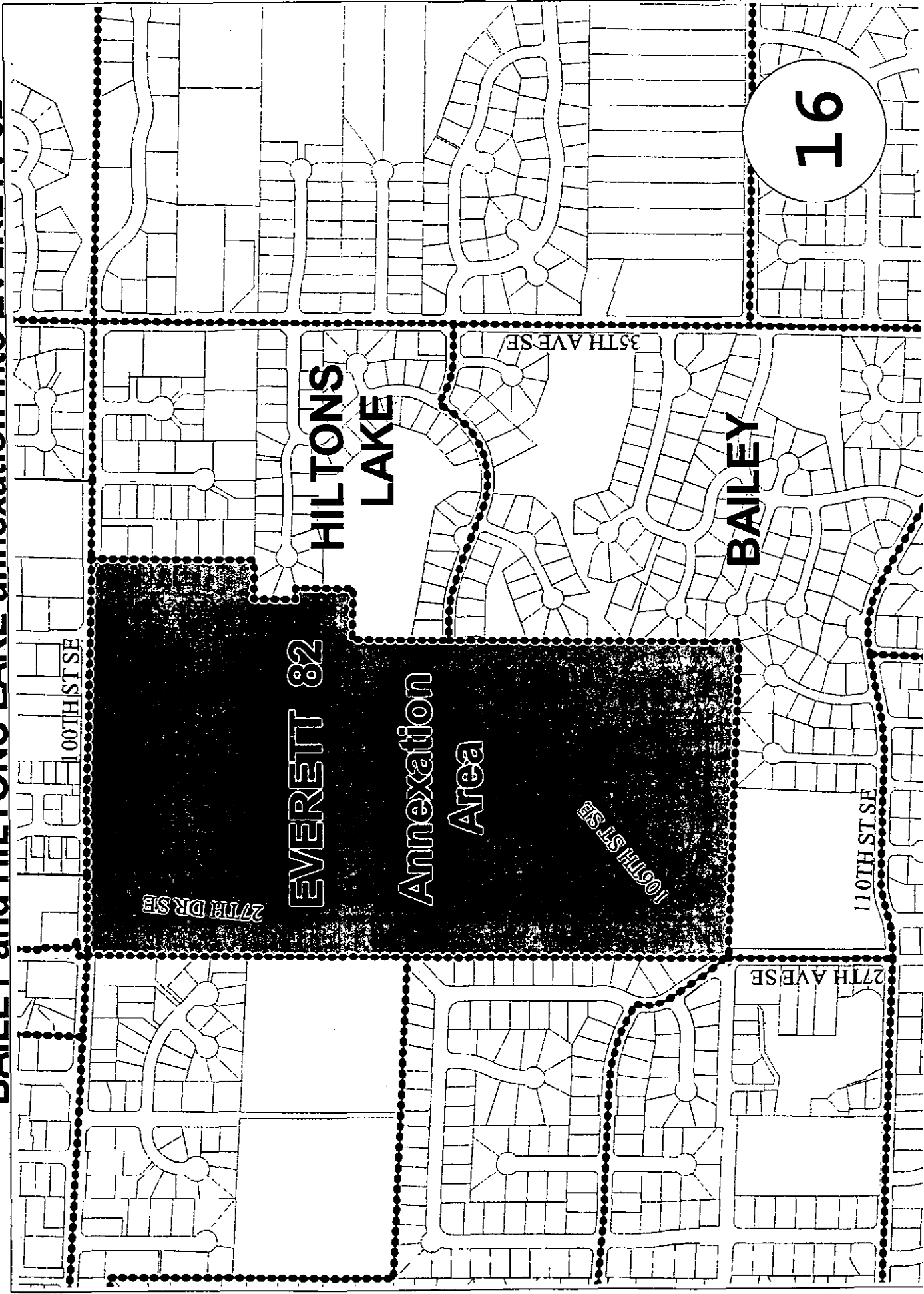
MARYSVILLE 15

STATE AVE

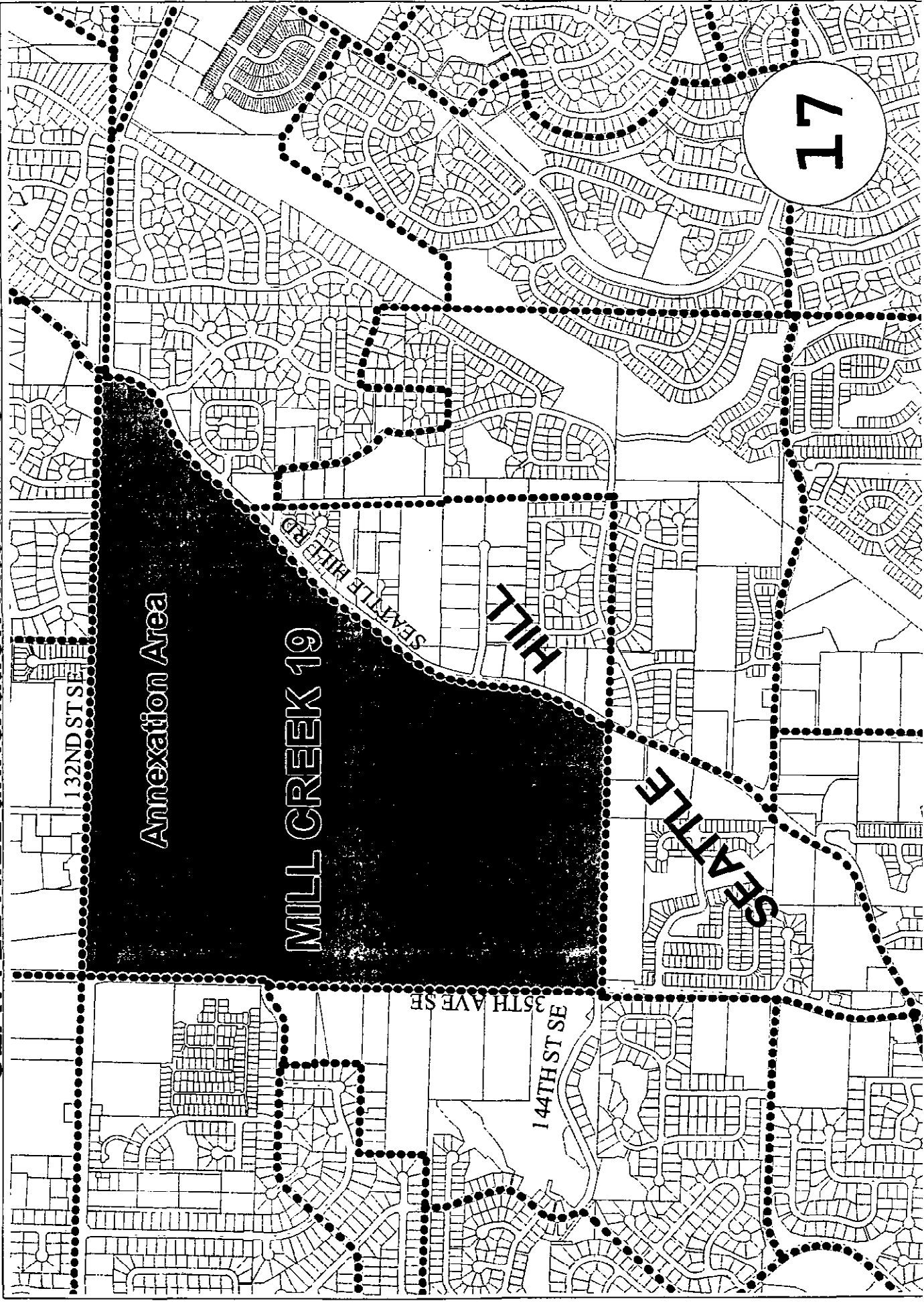
116TH ST NE

15

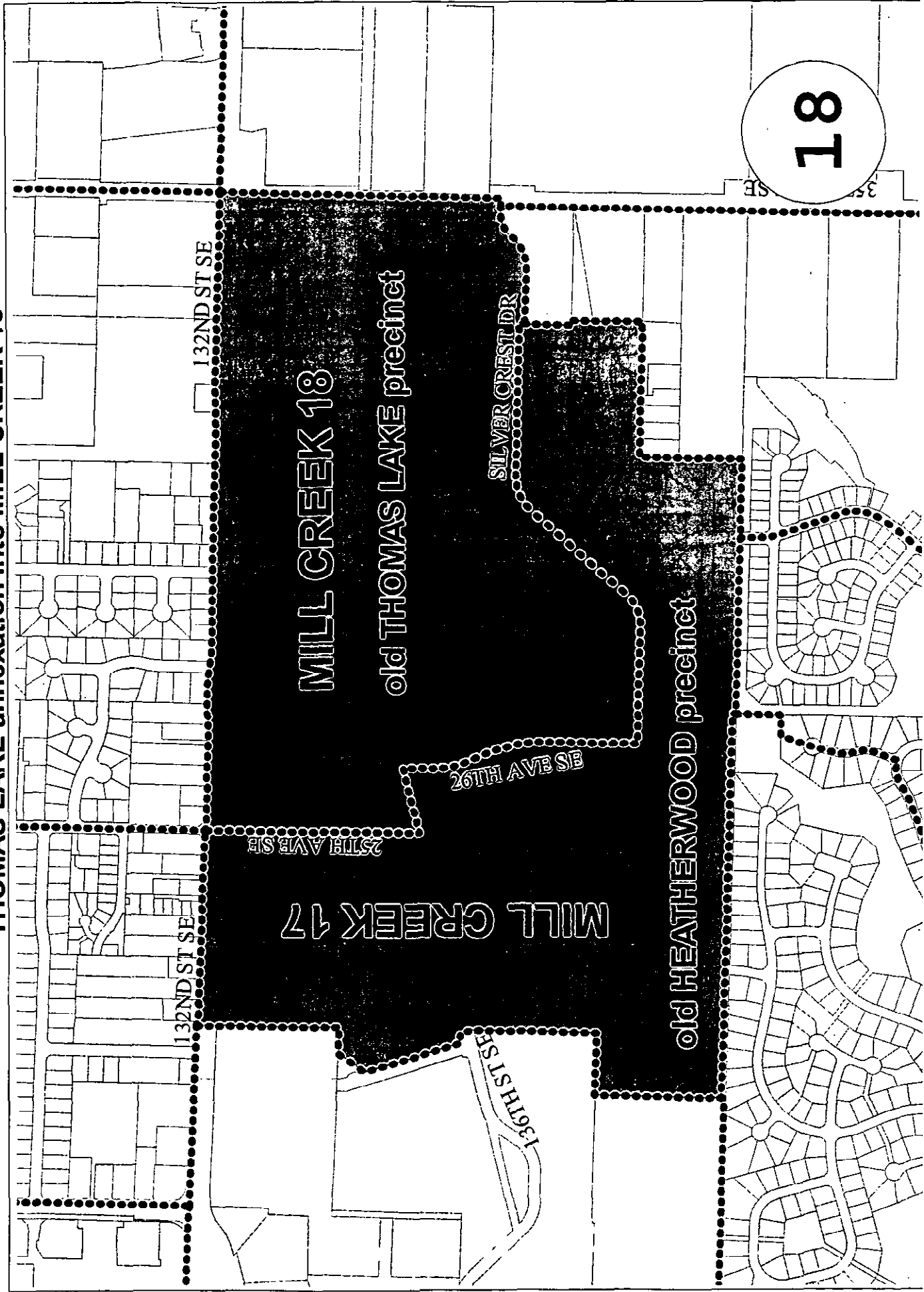
BAILEY and HILTONS LAKE annexation into EVERETT 82



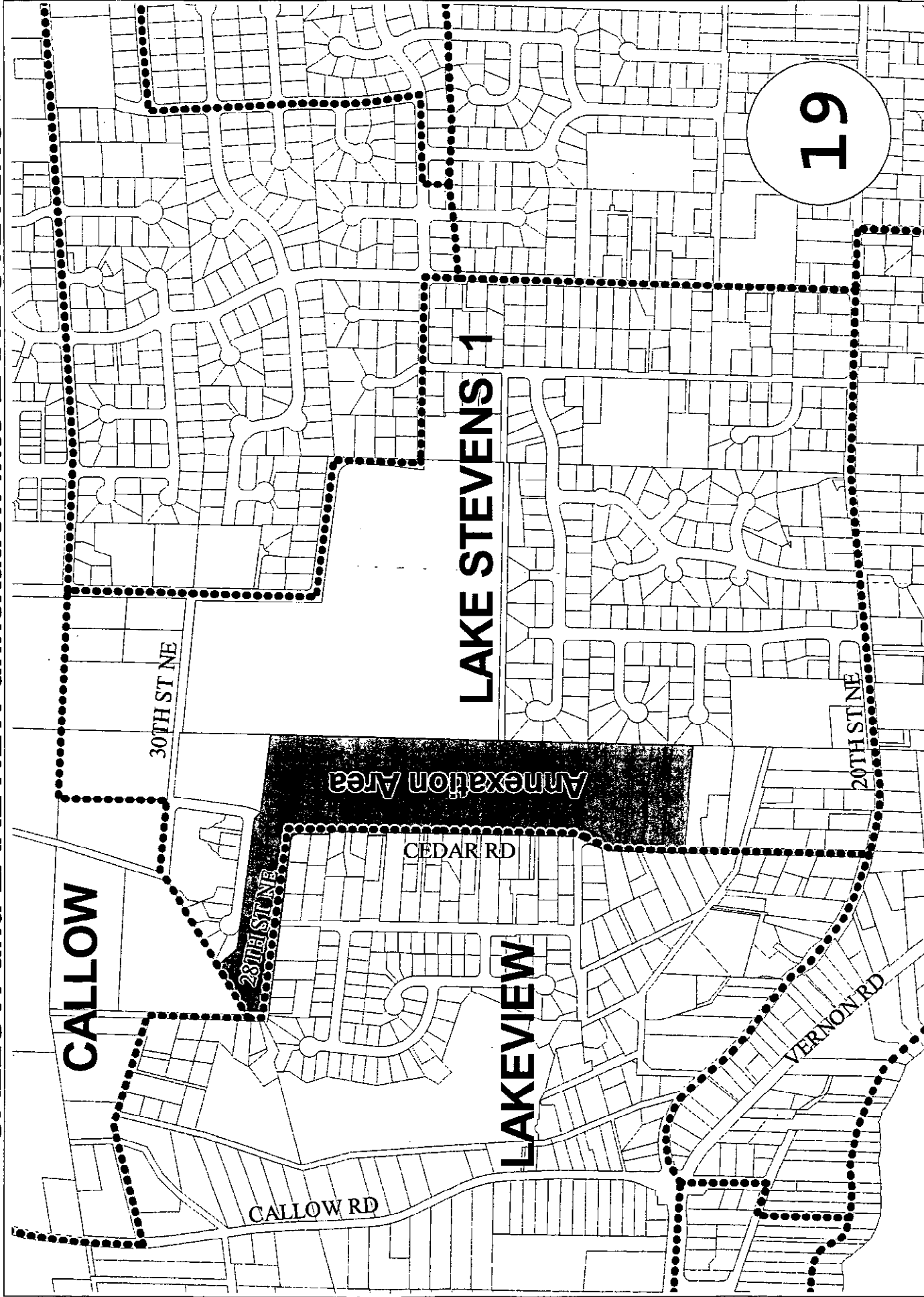
SEATTLE HILL annexation into MILL CREEK 19



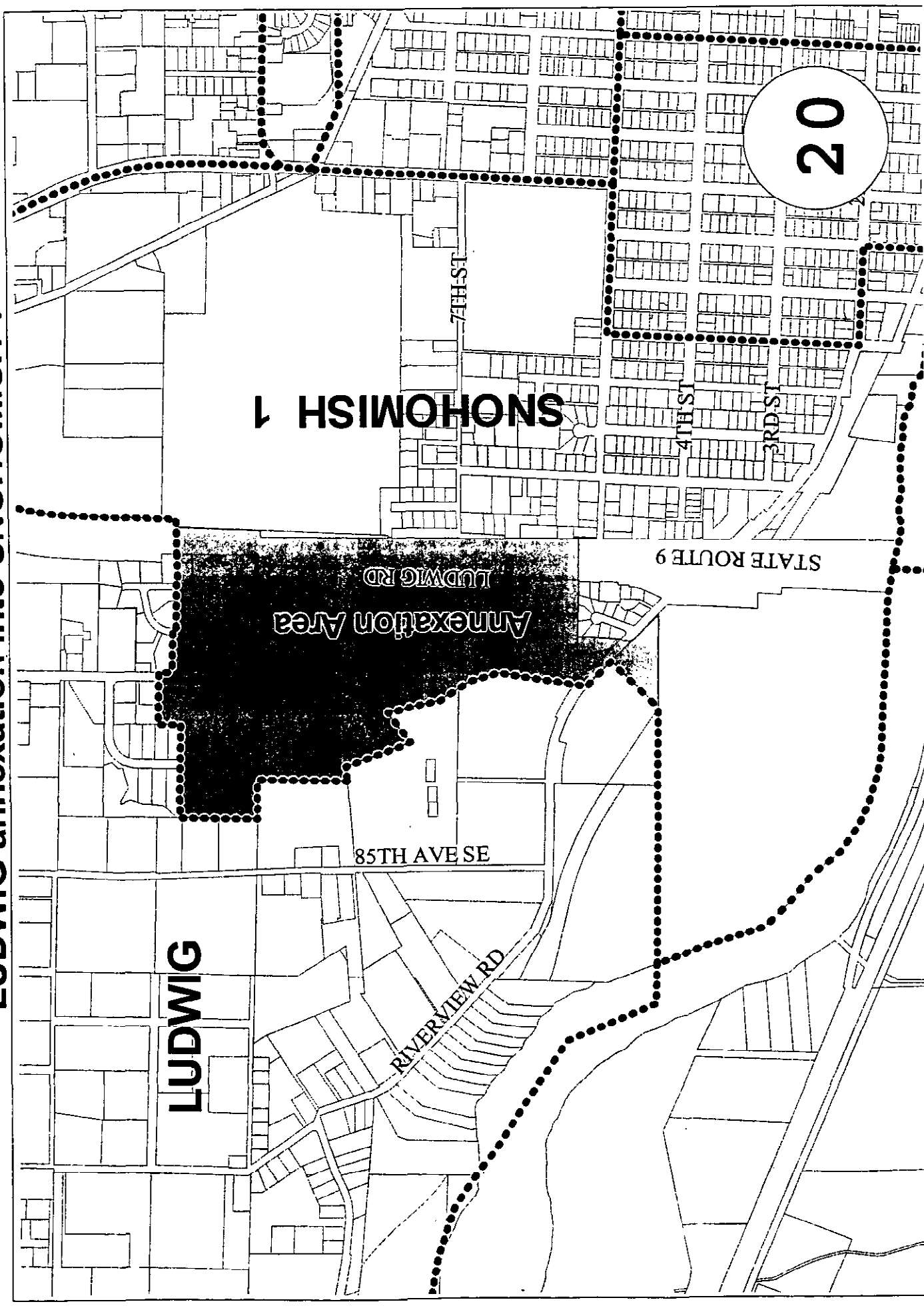
HEATHERWOOD annexation into MILL CREEK 17
THOMAS LAKE annexation into MILL CREEK 18



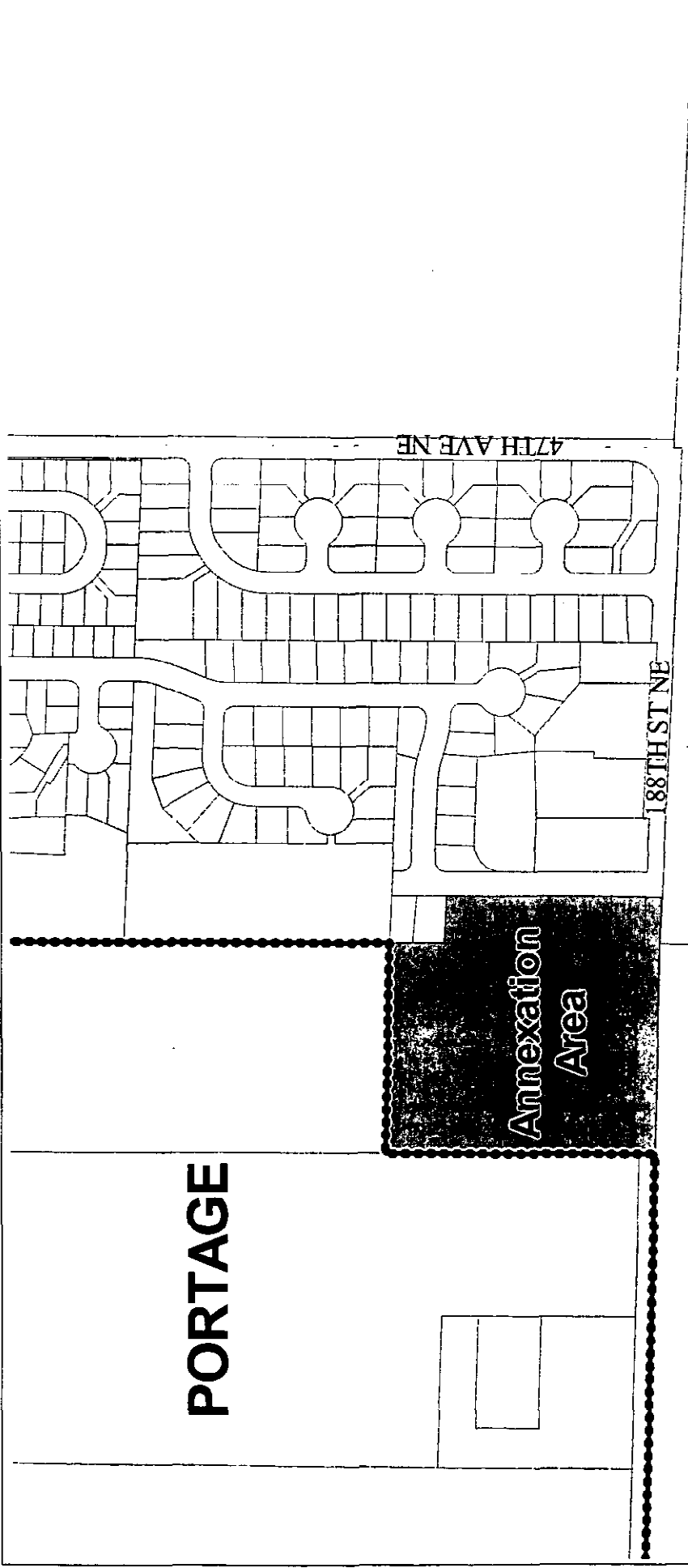
CALLOW and LAKEVIEW annexation into LAKE STEVENS 1



LUDWIG annexation into SNOHOMISH 1

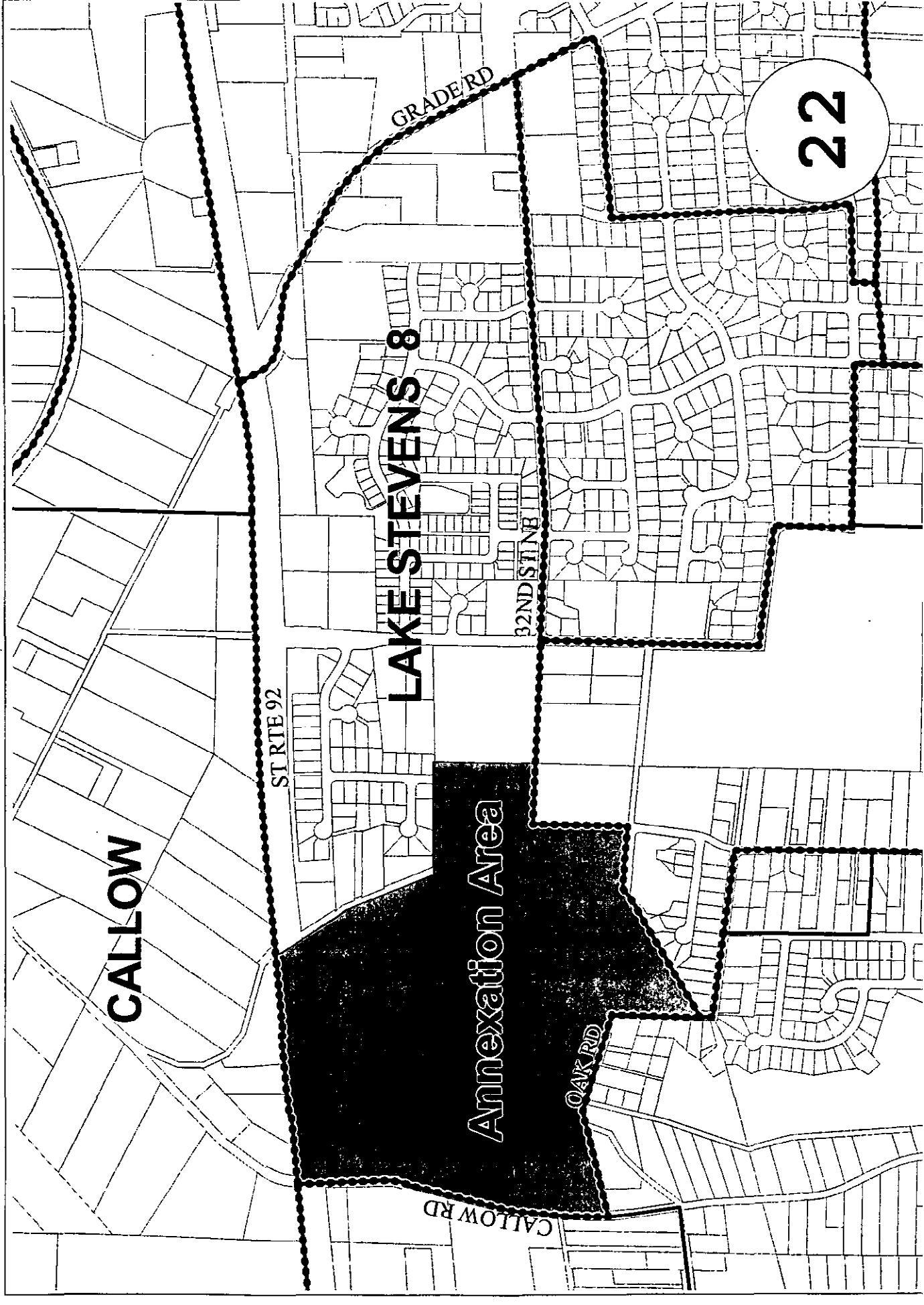


PORTAGE annexation into ARLINGTON 6



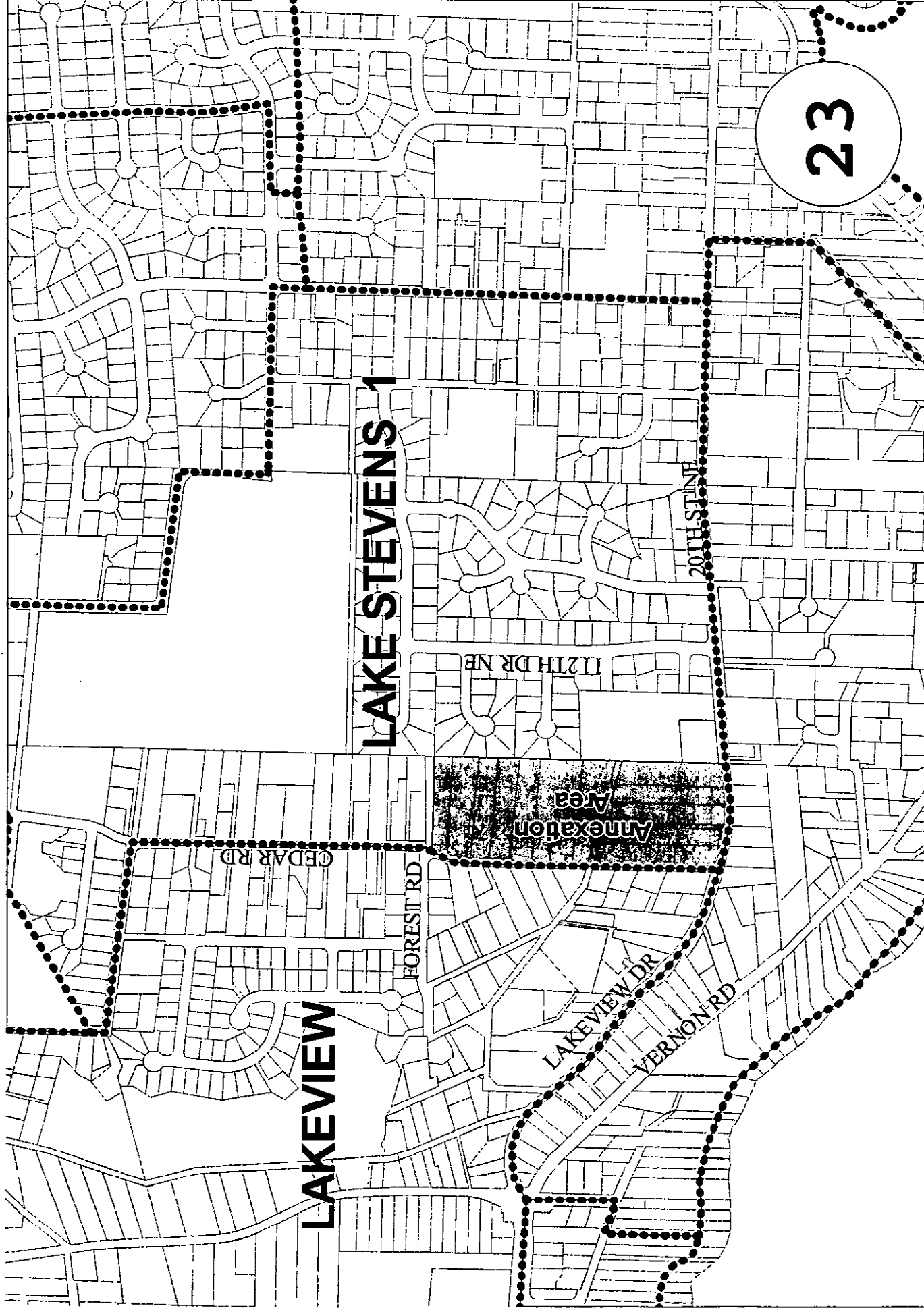
ARLINGTON 6

CALLOW annexation into LAKE STEVENS 8

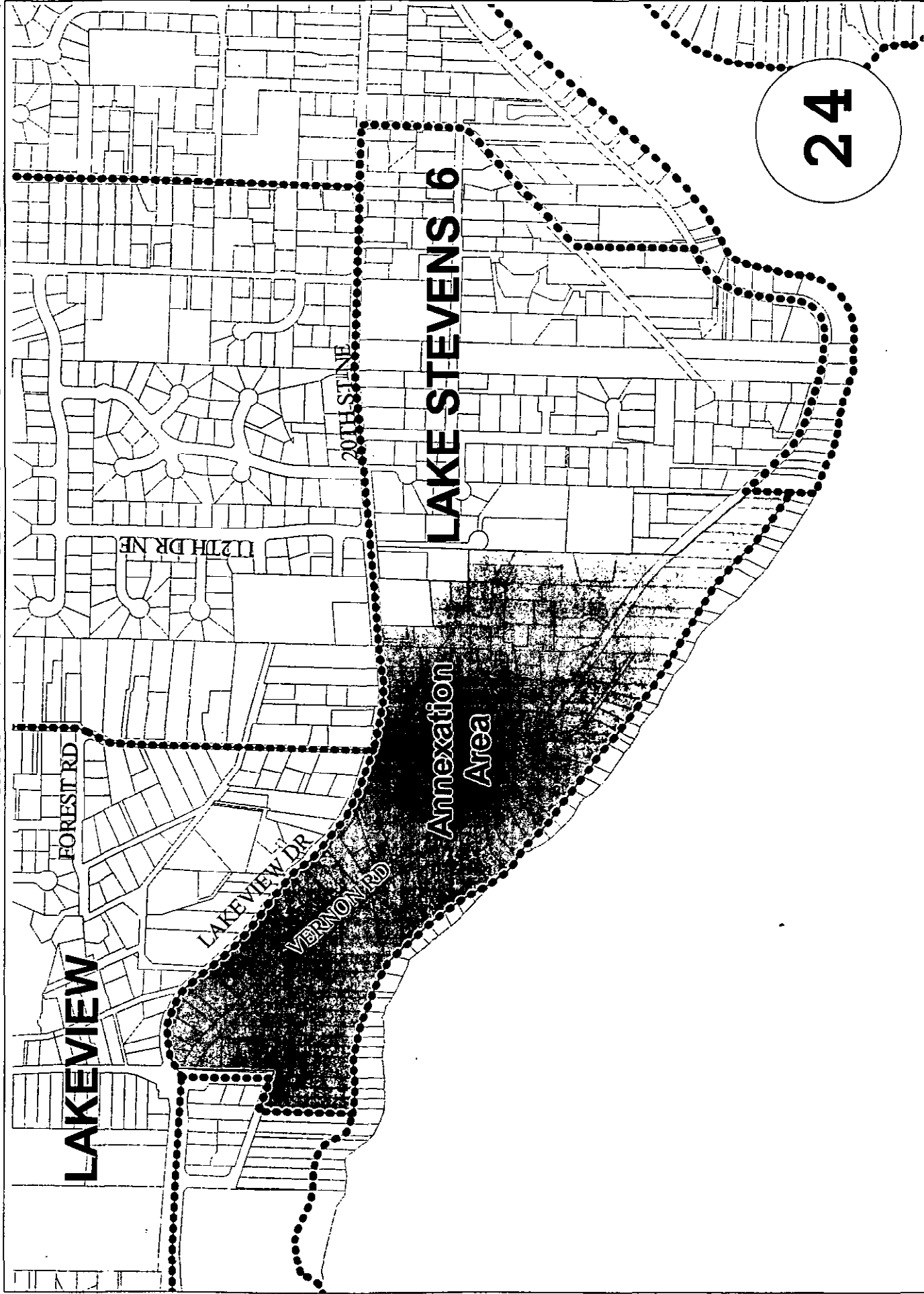


22

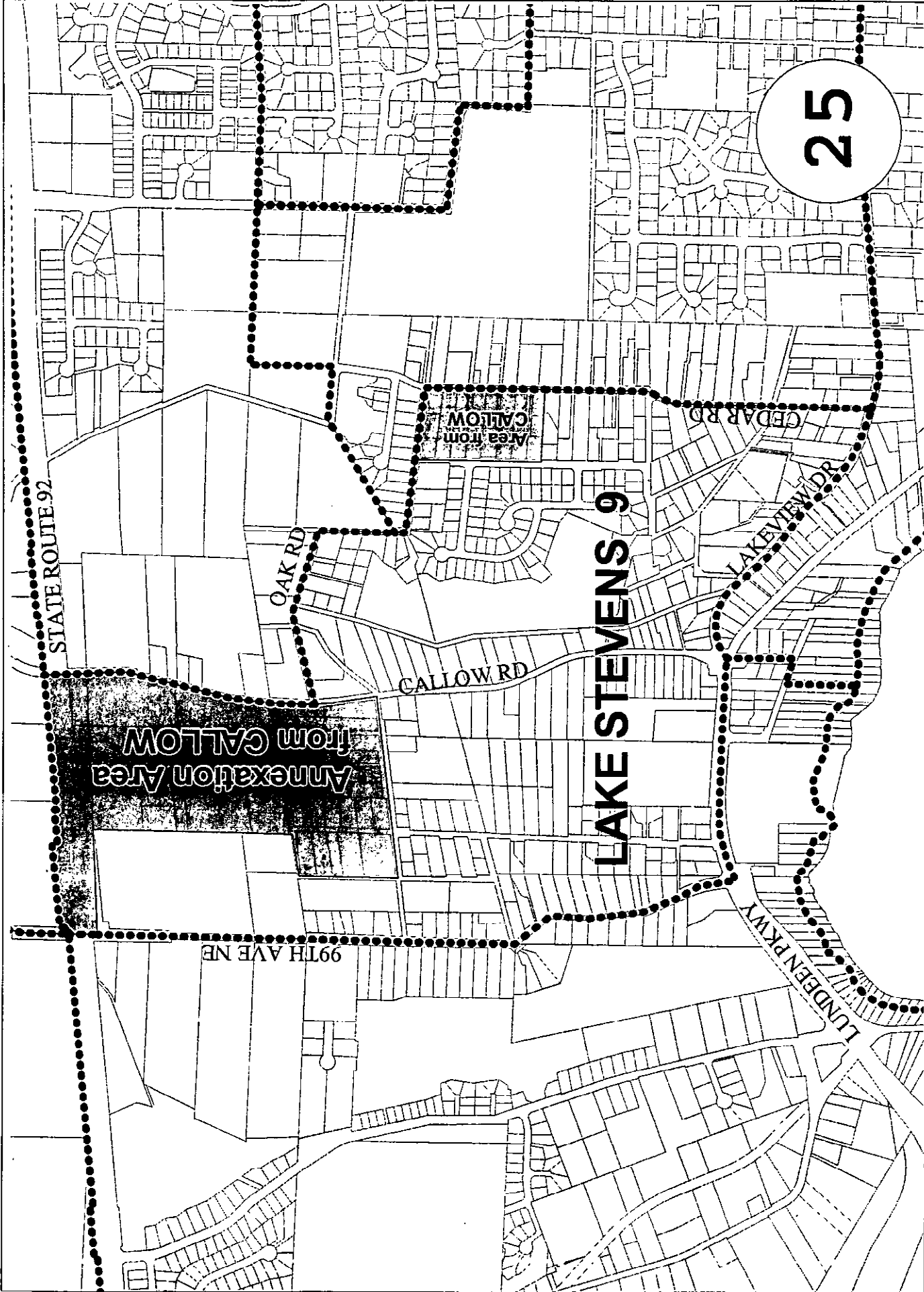
LAKEVIEW annexation into LAKE STEVENS 1



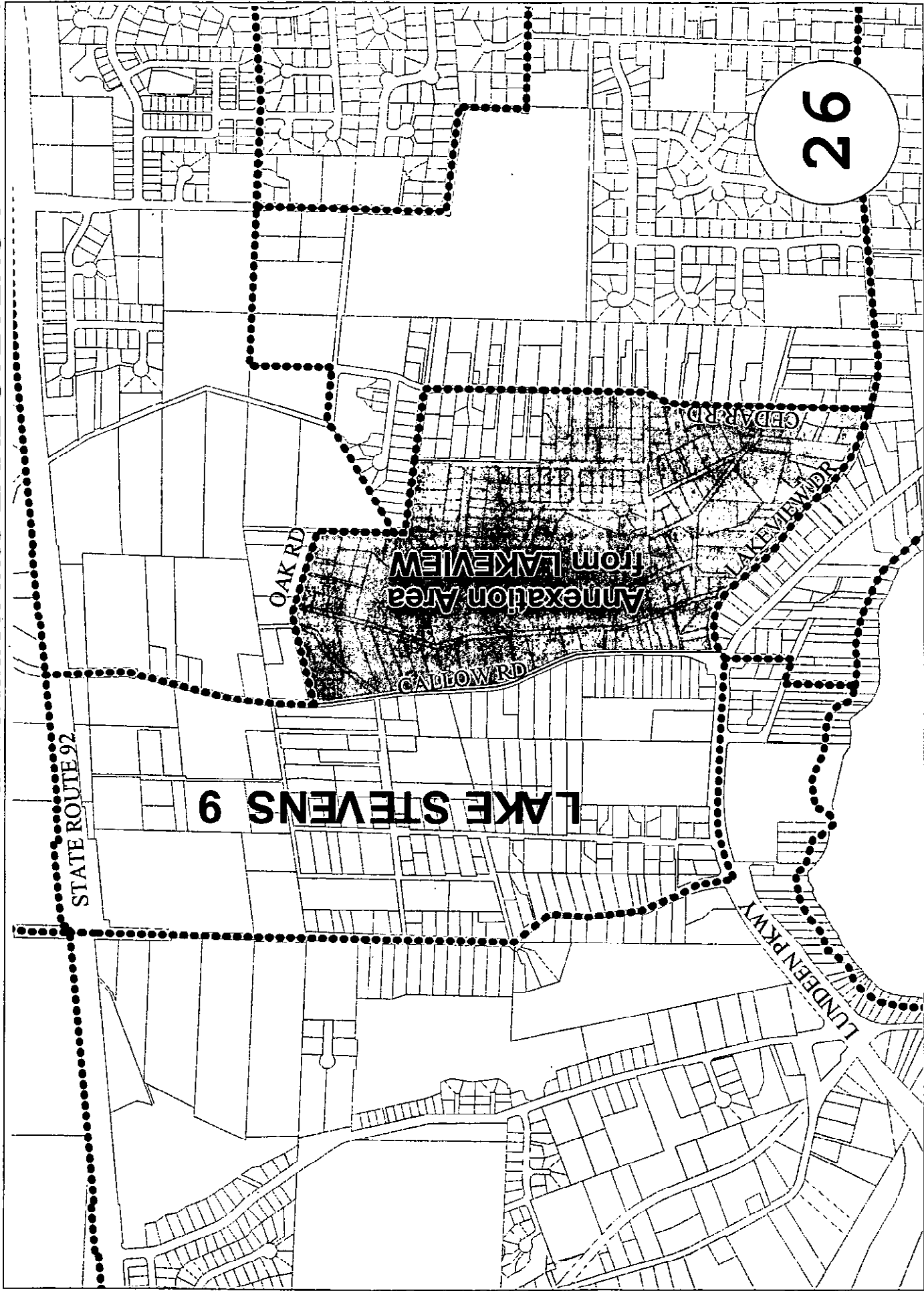
LAKEVIEW annexation into LAKE STEVENS 6



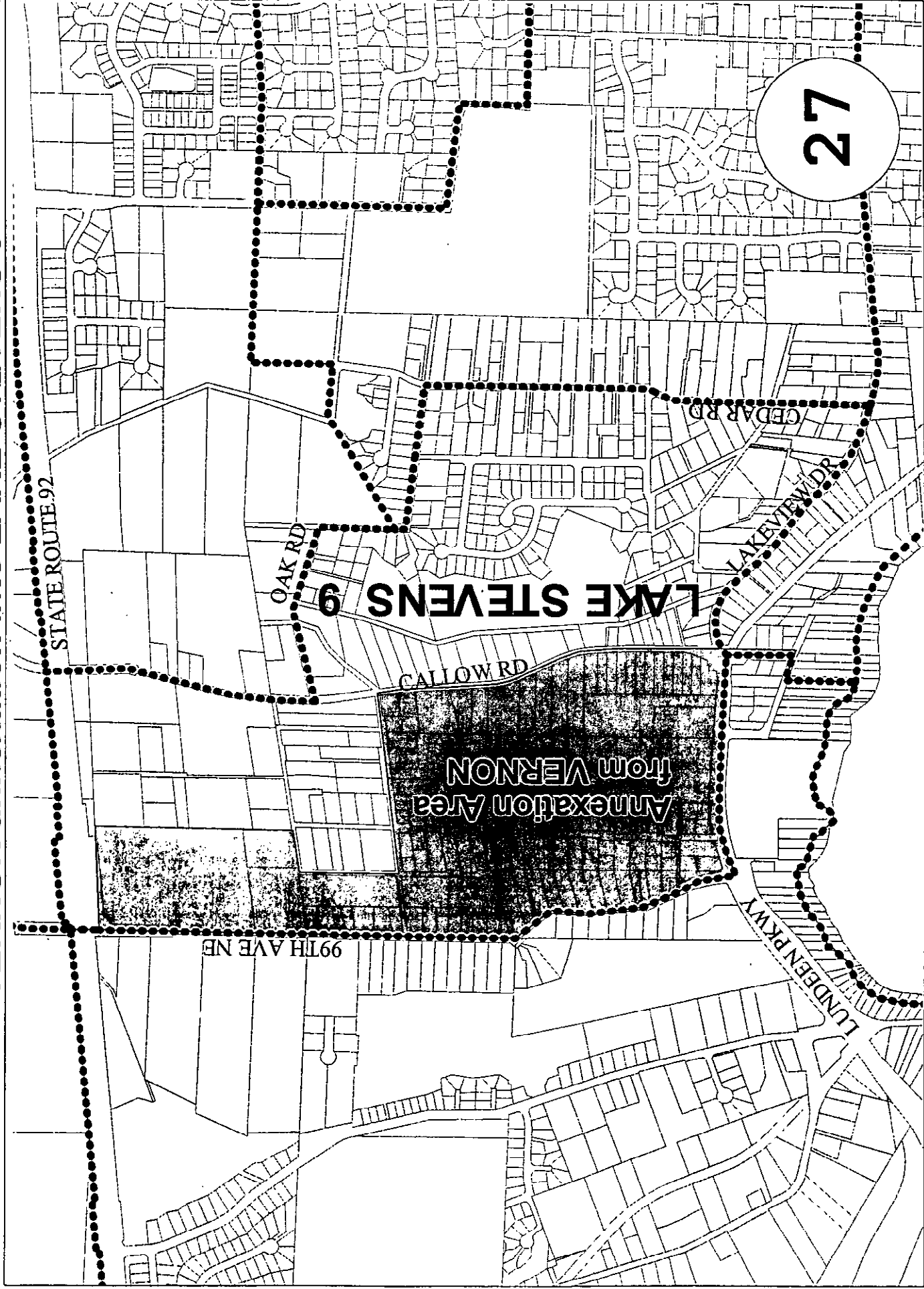
CALLOW annexation into LAKE STEVENS 9



LAKEVIEW annexation into LAKE STEVENS 9



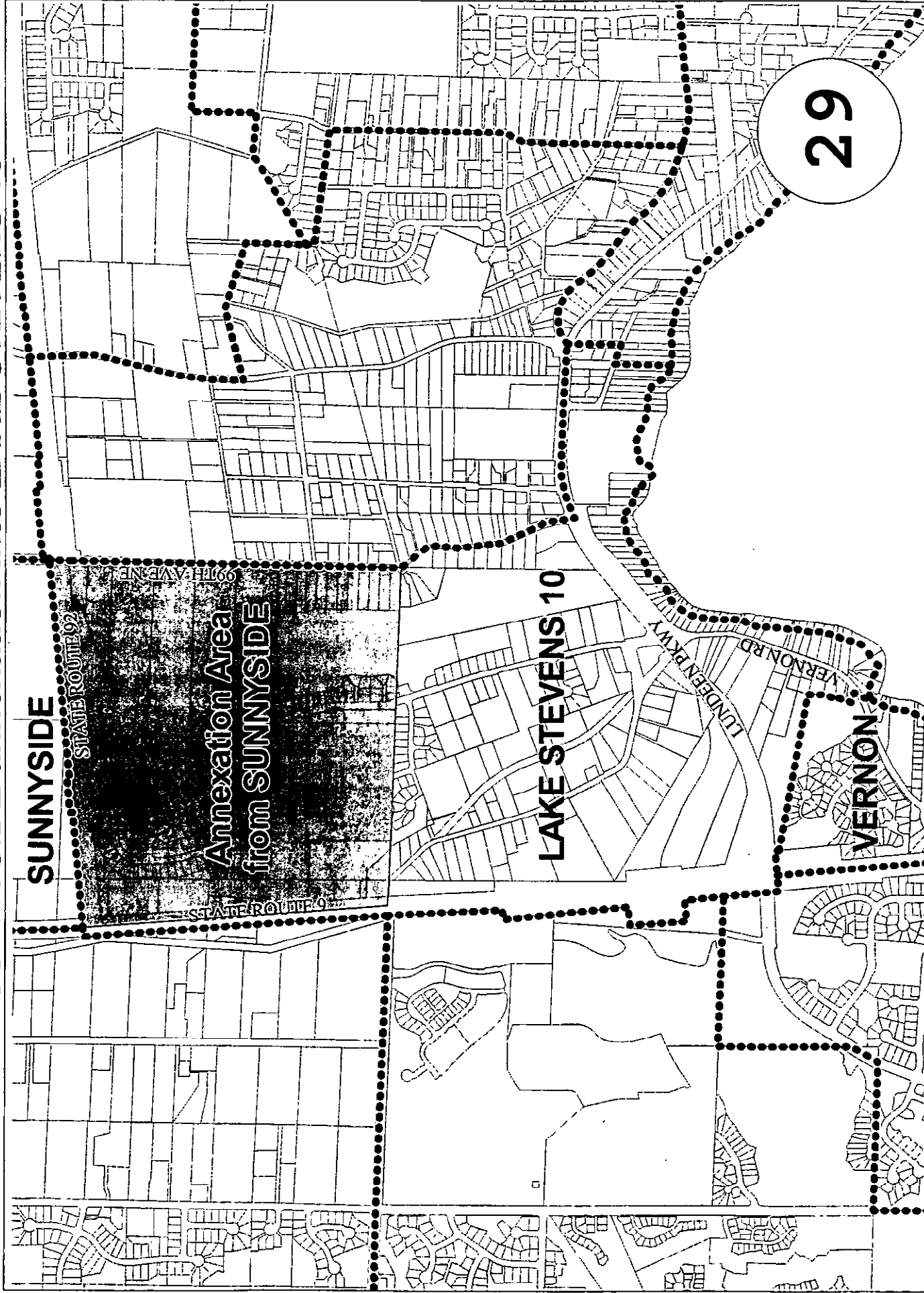
VERNON annexation into LAKE STEVENS 9




VERNON annexation into LAKE STEVENS 10



SUNNYSIDE annexation into LAKE STEVENS 10



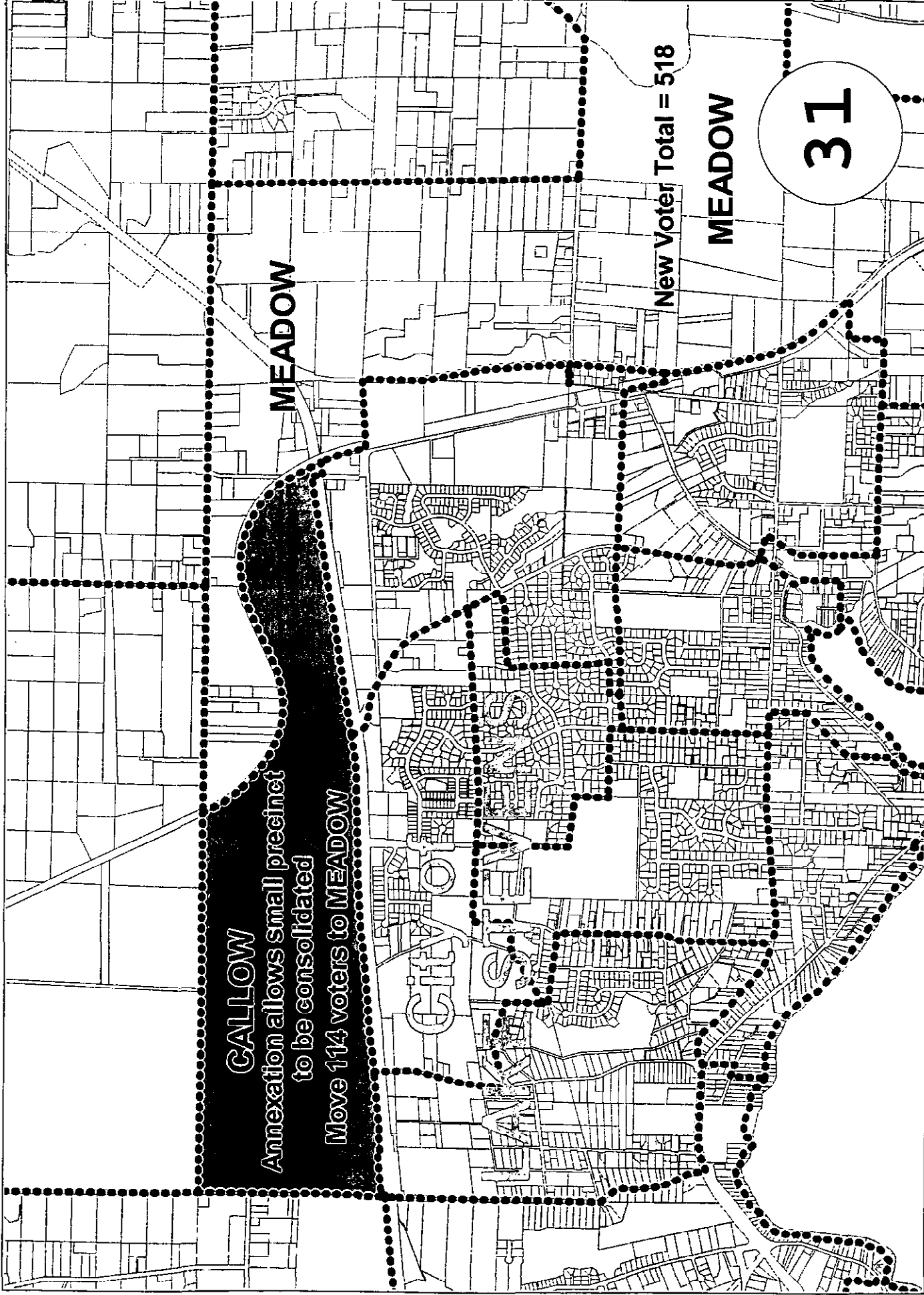
PORTAGE annexation into ARLINGTON 6



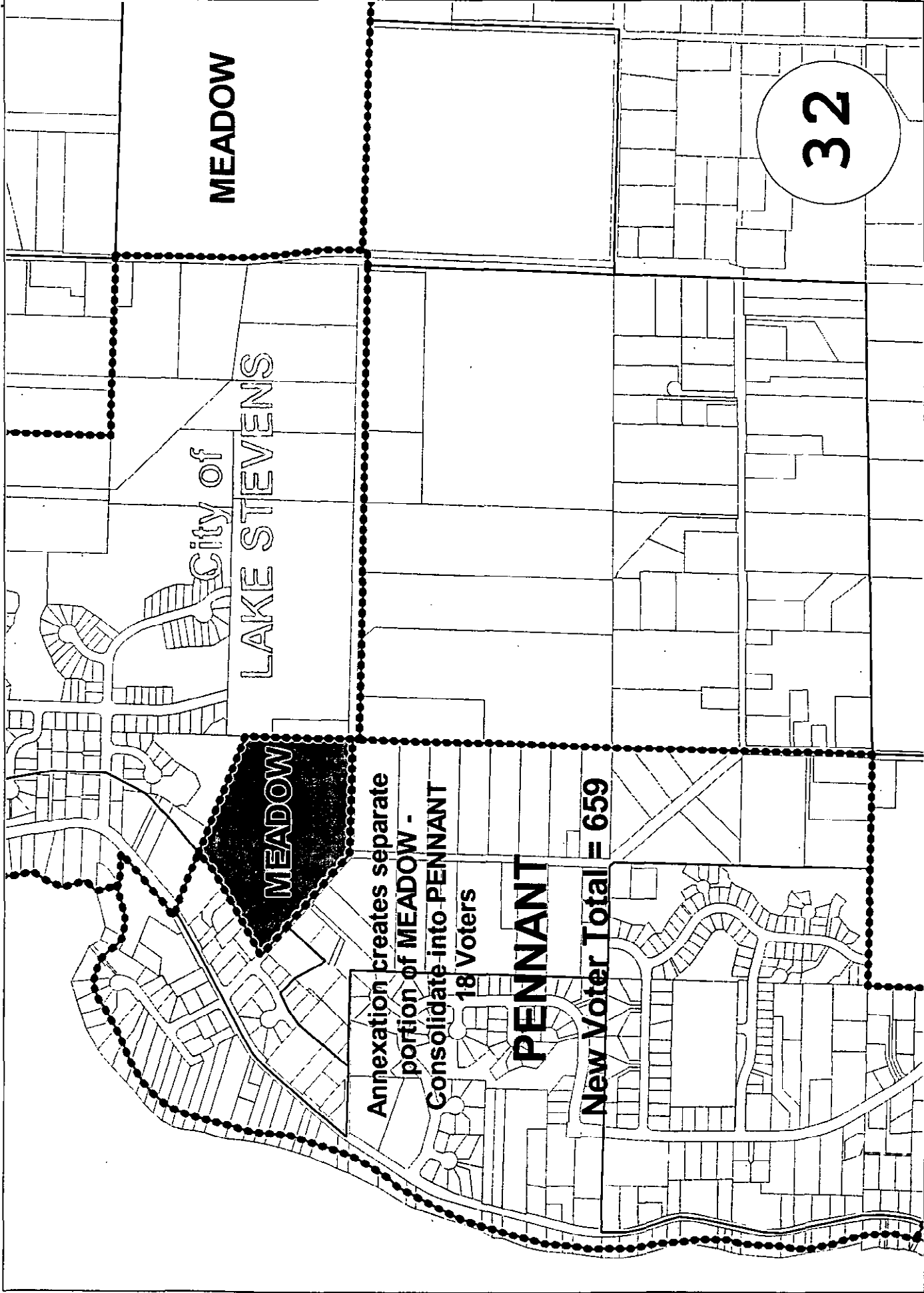
ARLINGTON 6

30

CALLOW - Consolidate and Delete

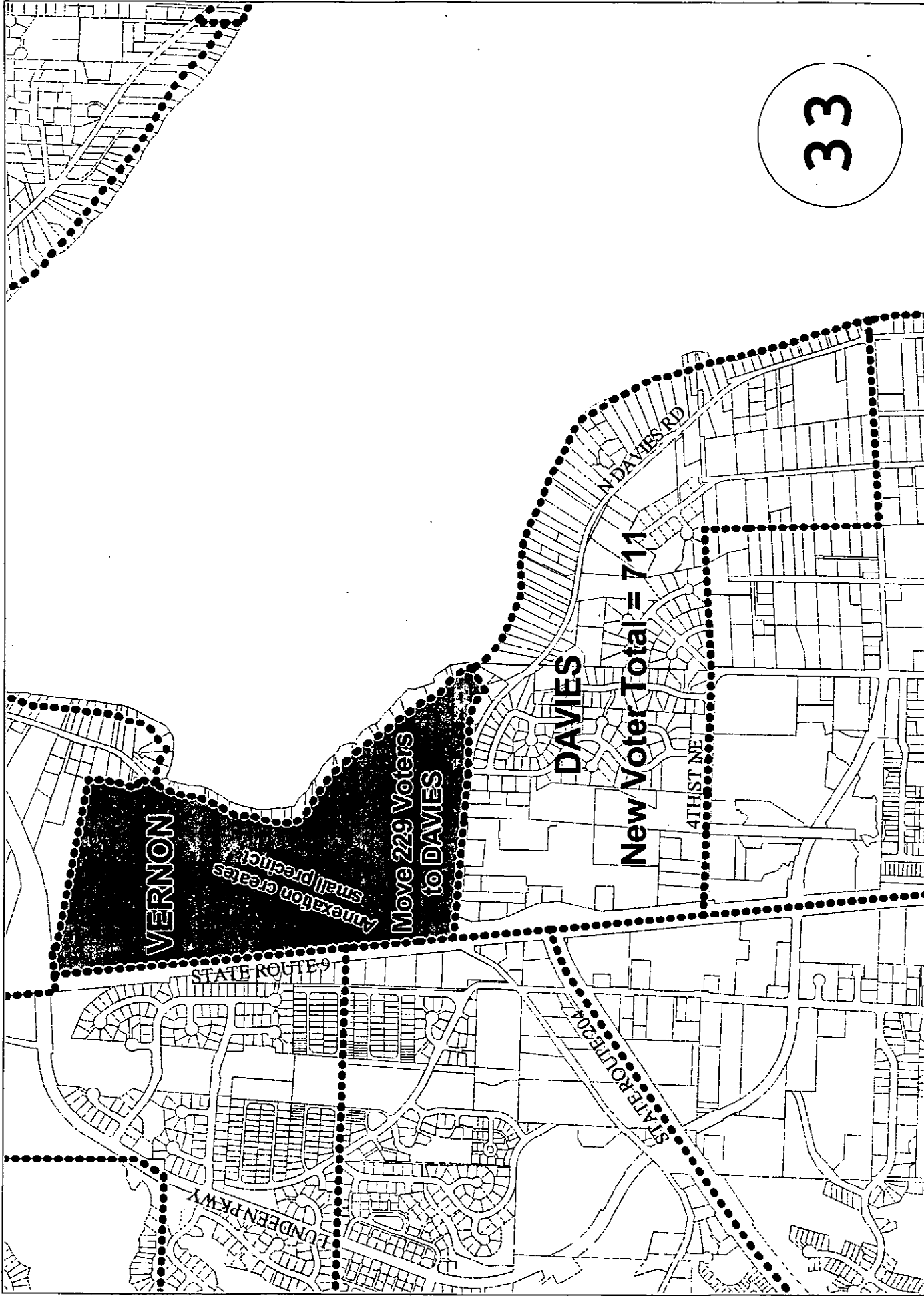


MEADOW - Consolidate separate portion

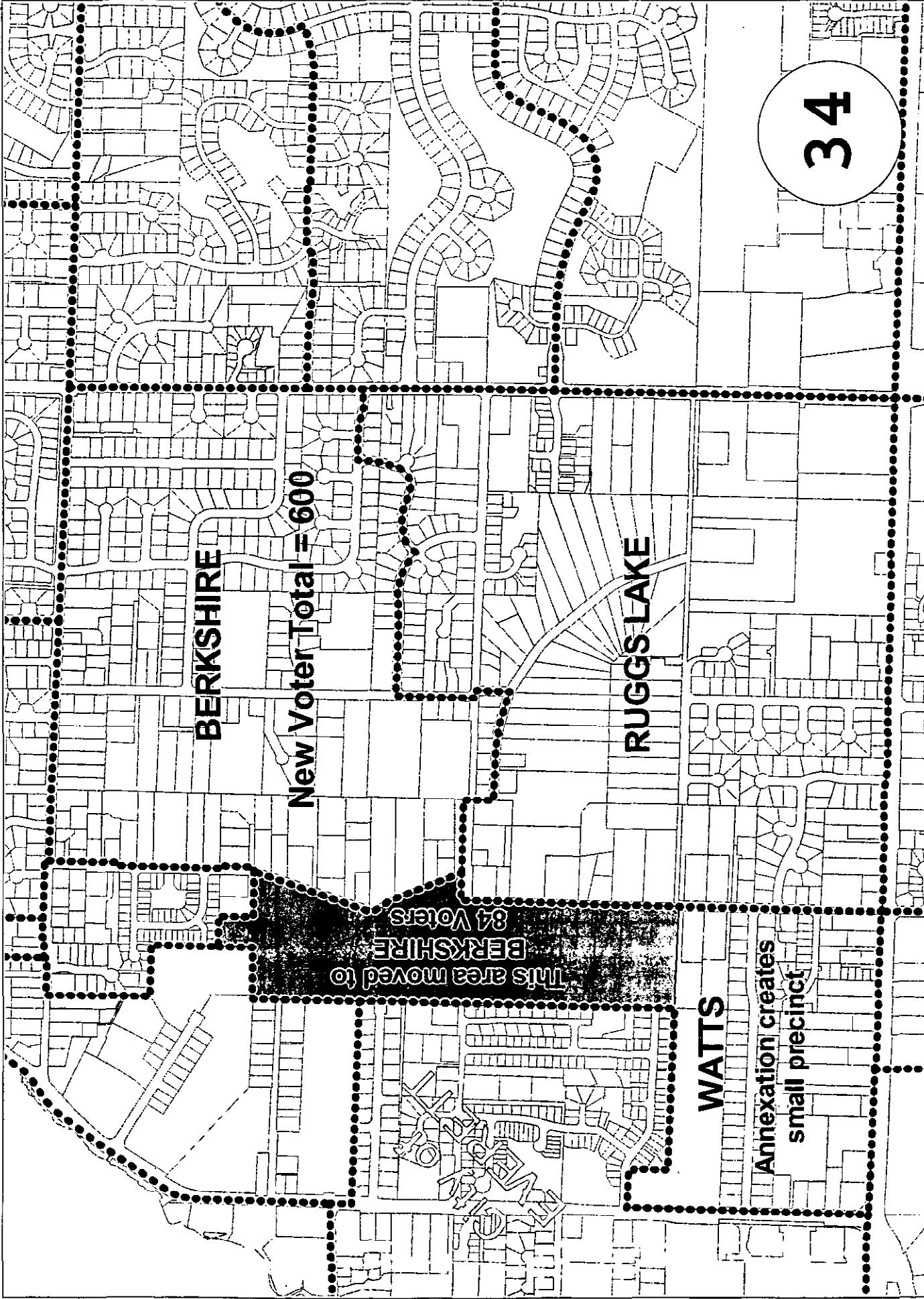


32

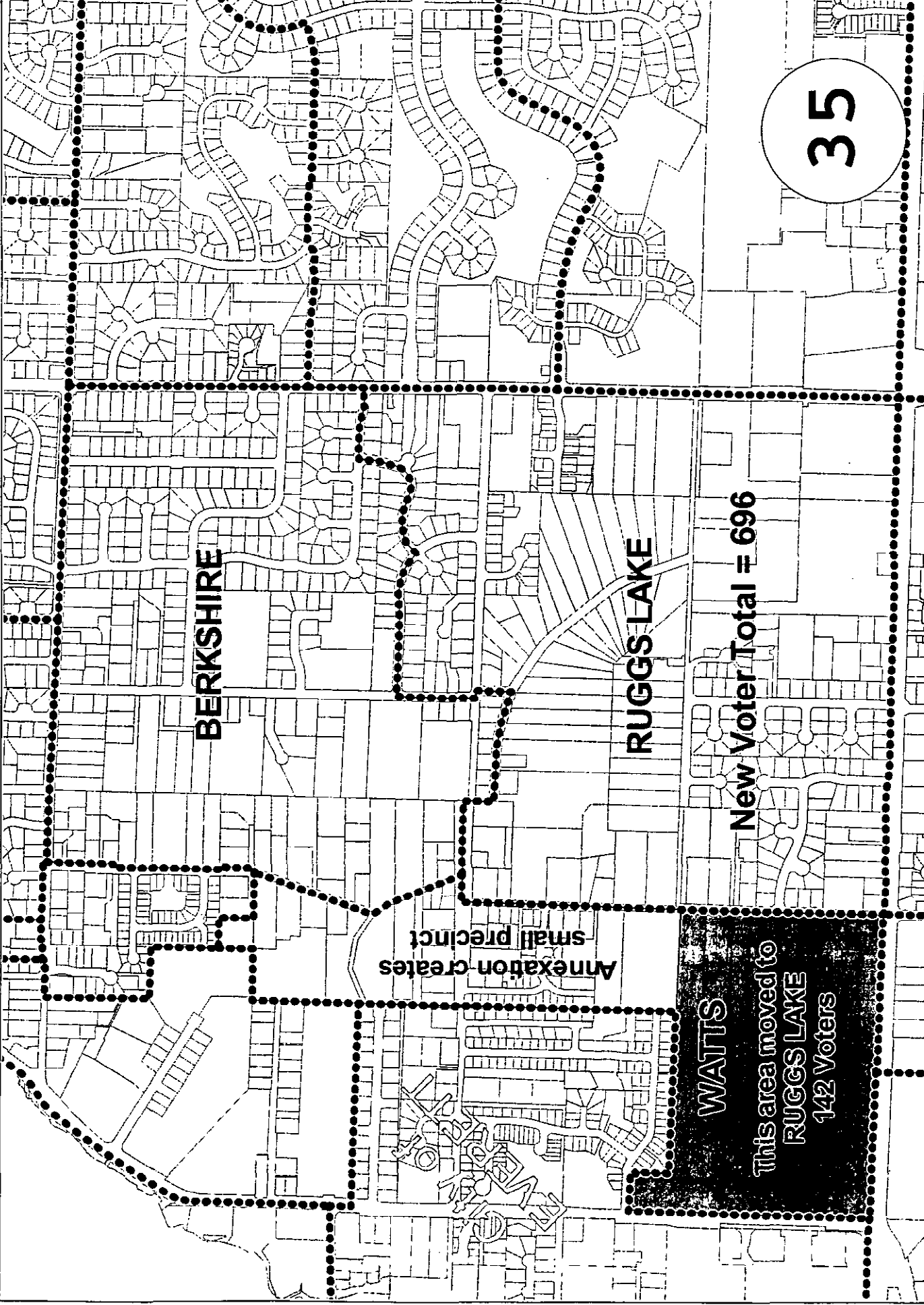
VERNON - Consolidate and Delete



WATTS - Consolidate and Delete



WATTS - Consolidate and Delete



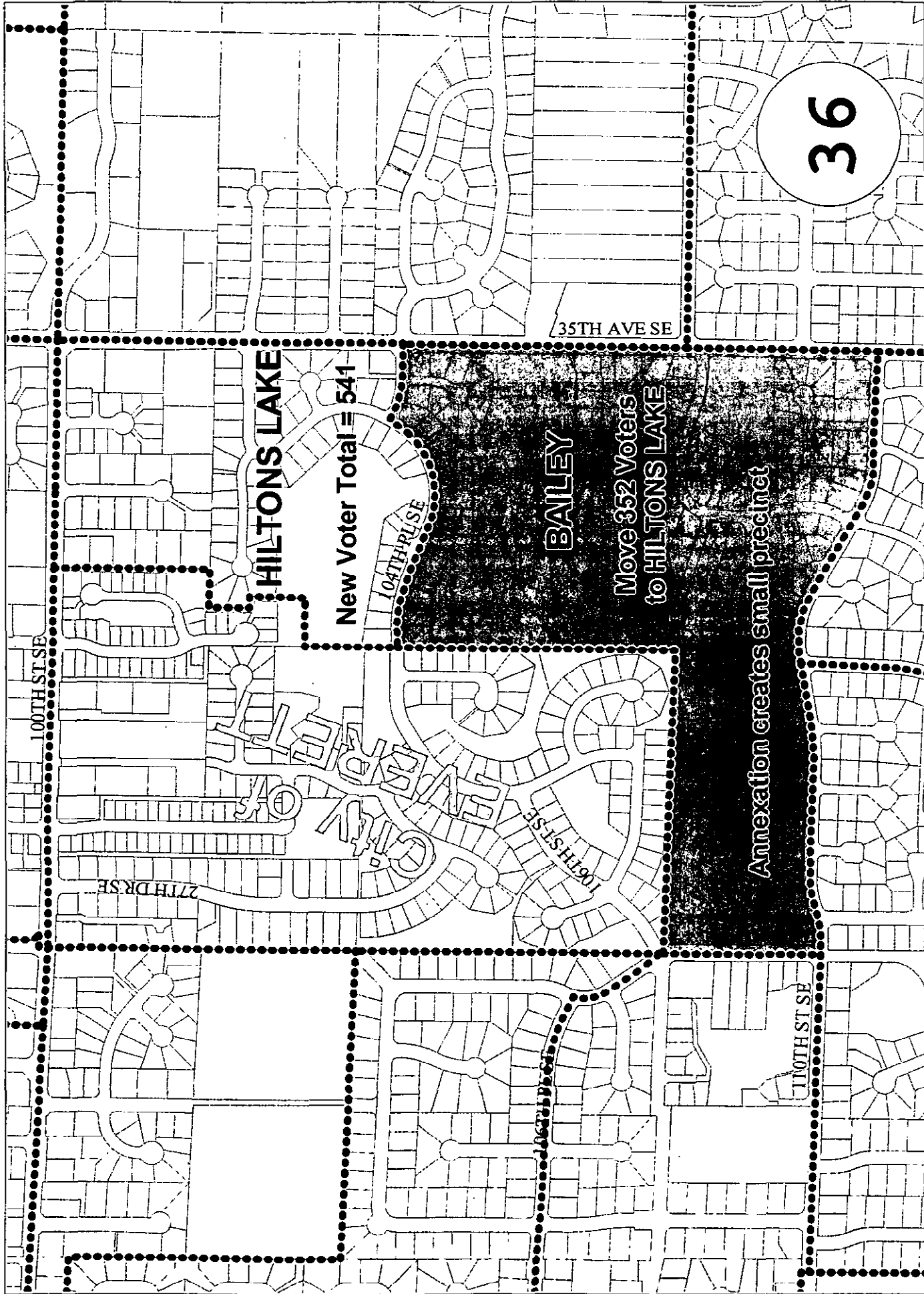
New Voter Total = 696

WATTS

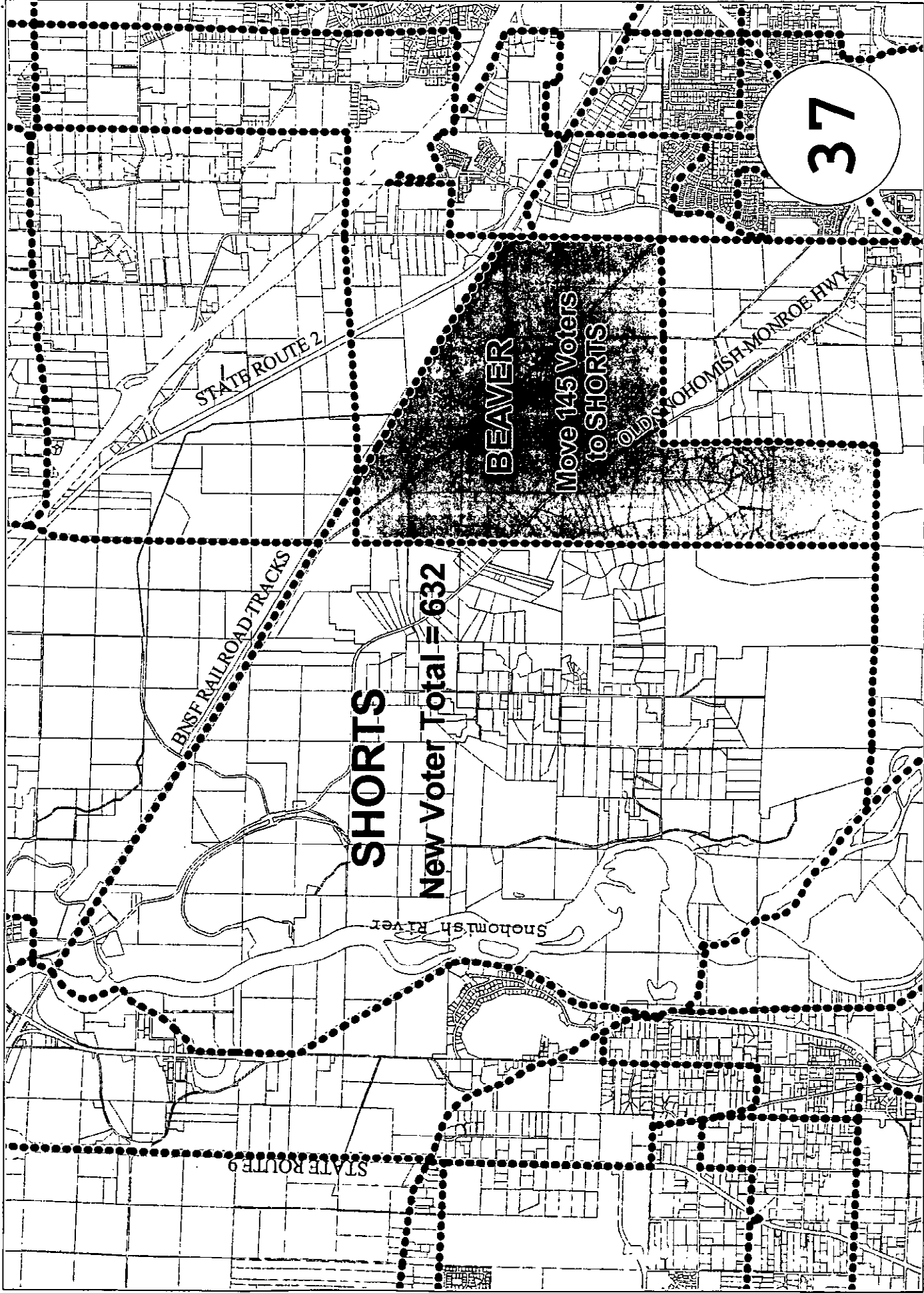
This area moved to
RUGGS LAKE
142 Voters

35

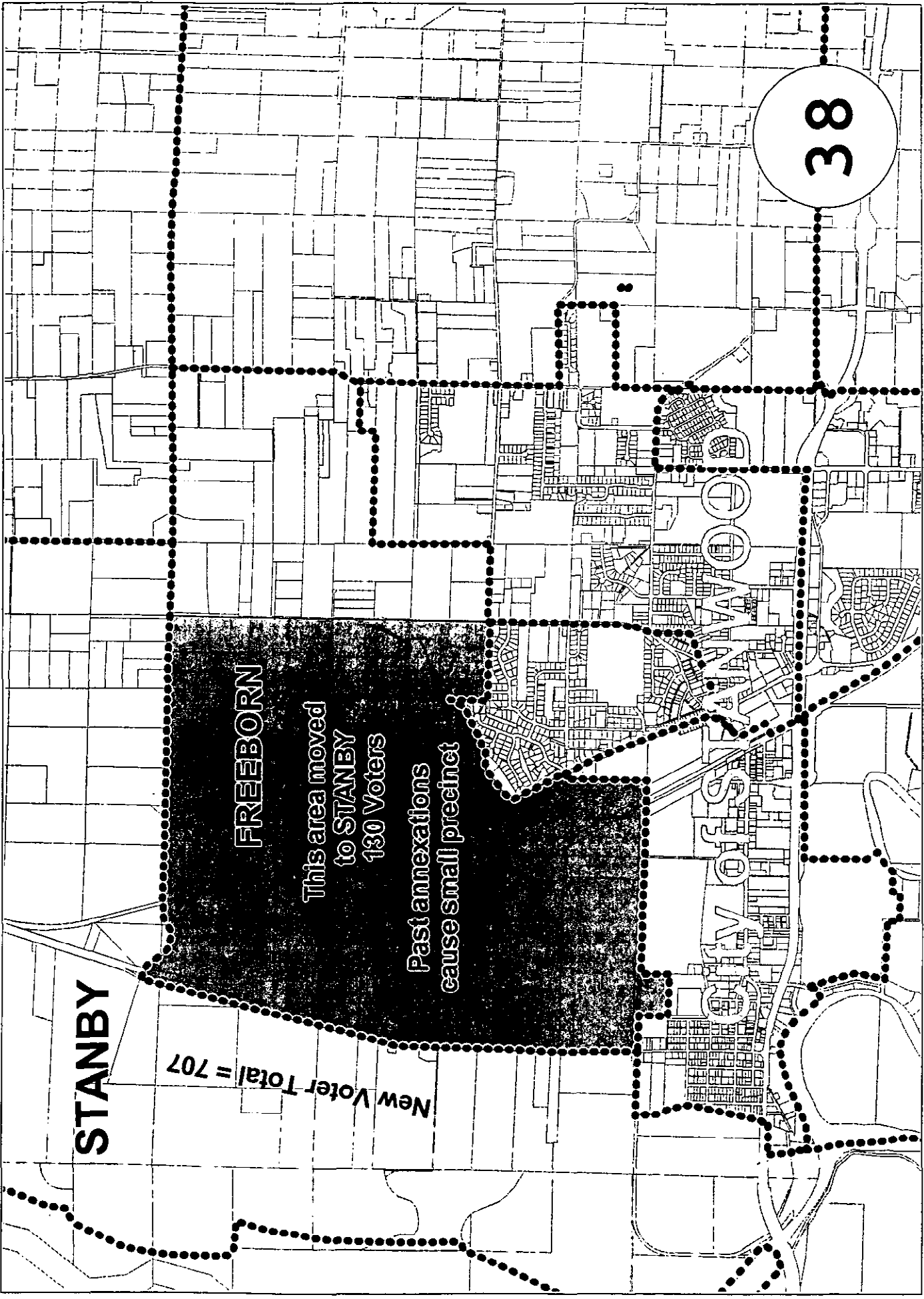
BAILEY - Consolidate and Delete



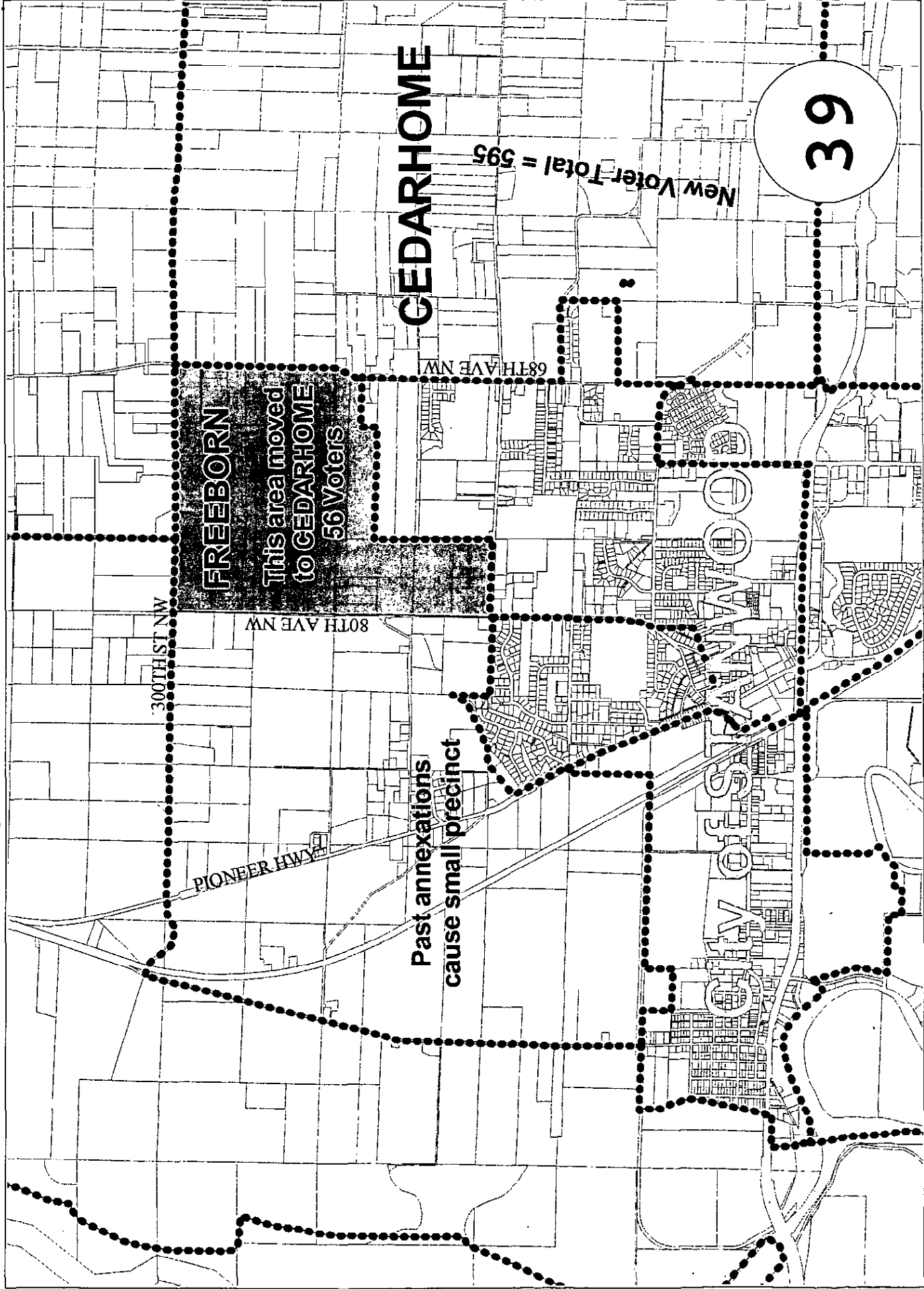
BEAVER - Consolidate and Delete



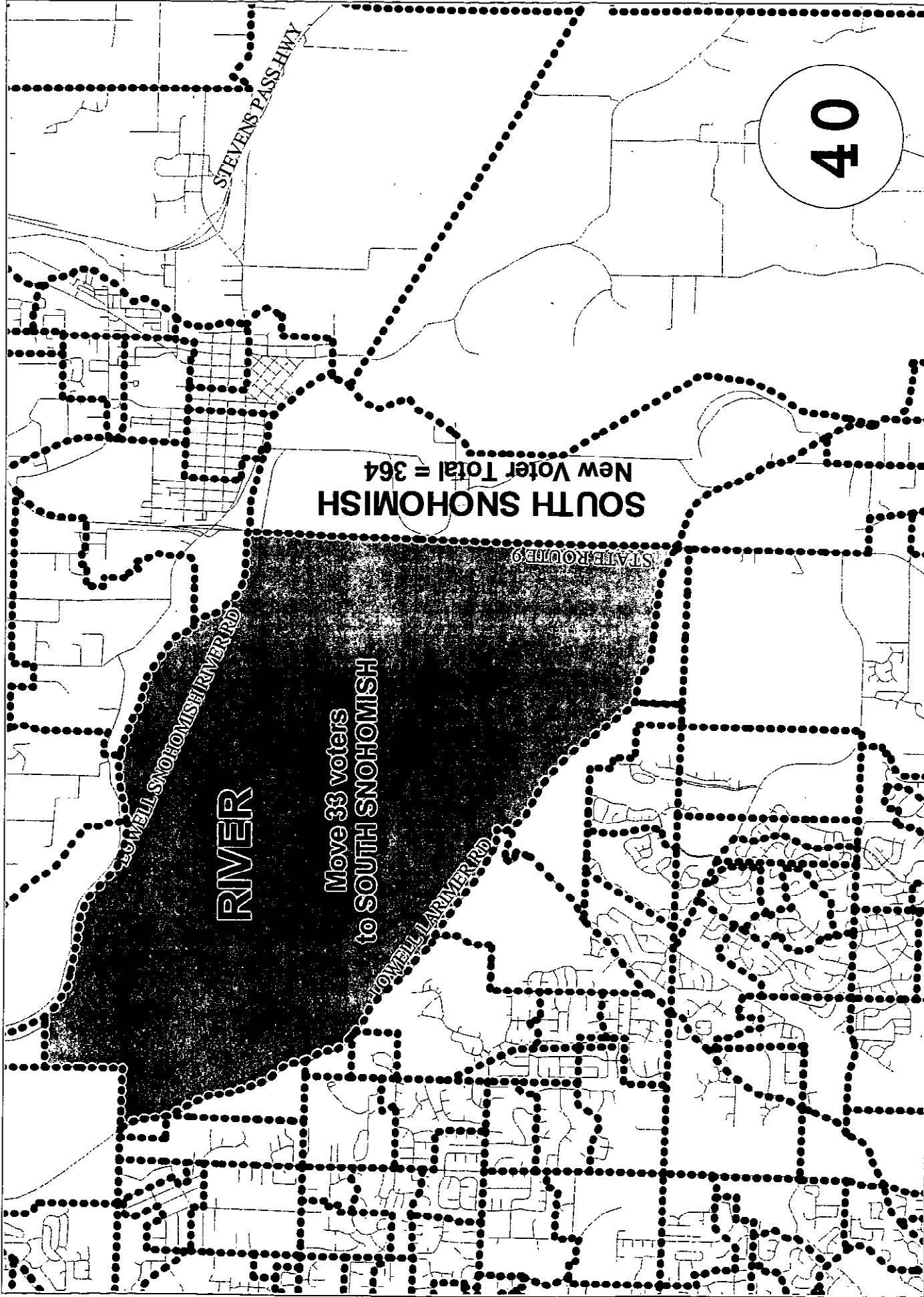
FREEBORN - Consolidate and Delete



FREEBORN - Consolidate and Delete



RIVER - Consolidate and Delete



SOUTH SNOHOMISH
New Voter Total = 364

40

RIVER

Move 33 voters
to SOUTH SNOHOMISH

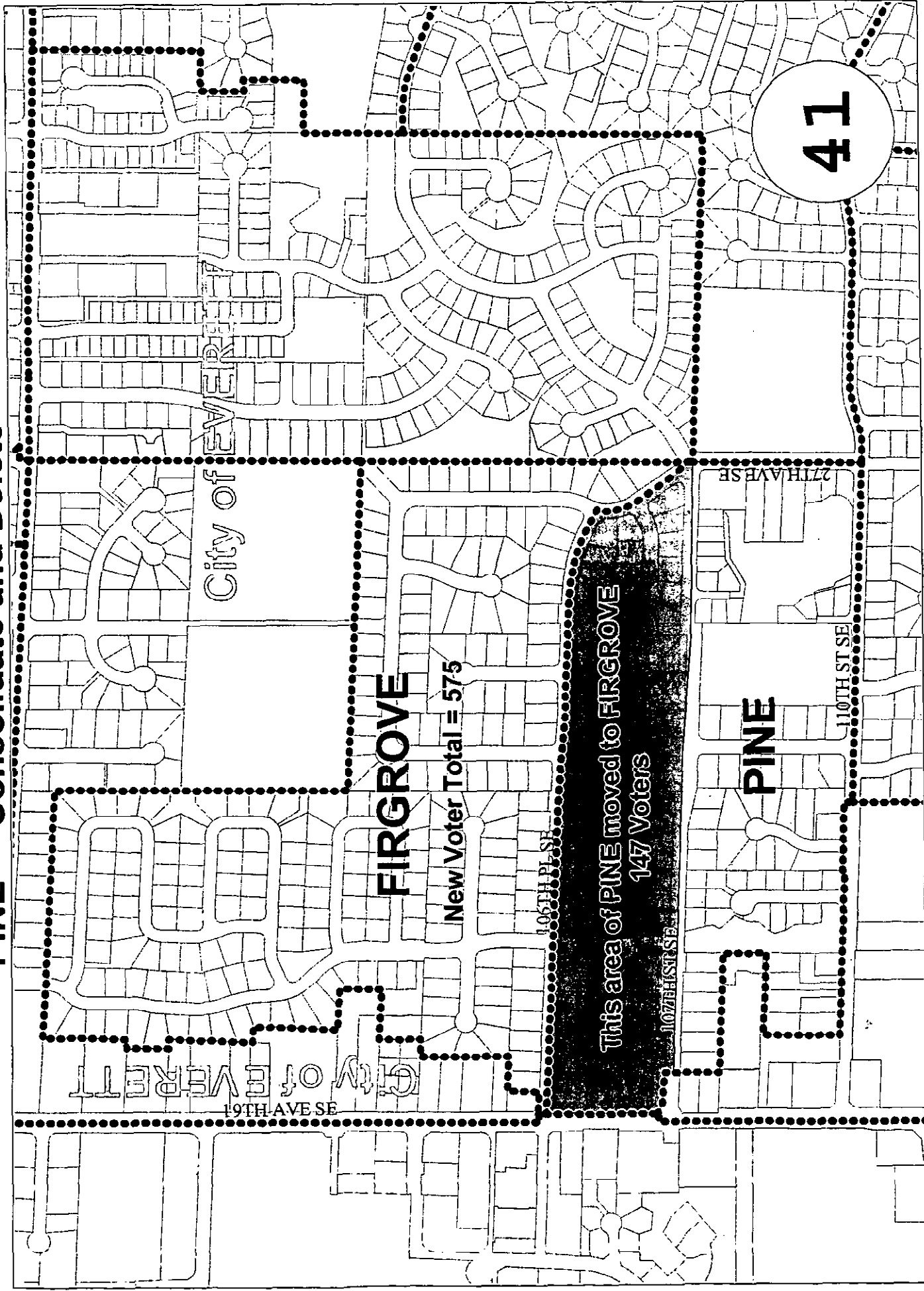
STEVENS PASS HWY

SMALL SNOHOMISH RIVER RD

CROMWELL LARMER RD

STAFF ROOM 9

PINE - Consolidate and Delete

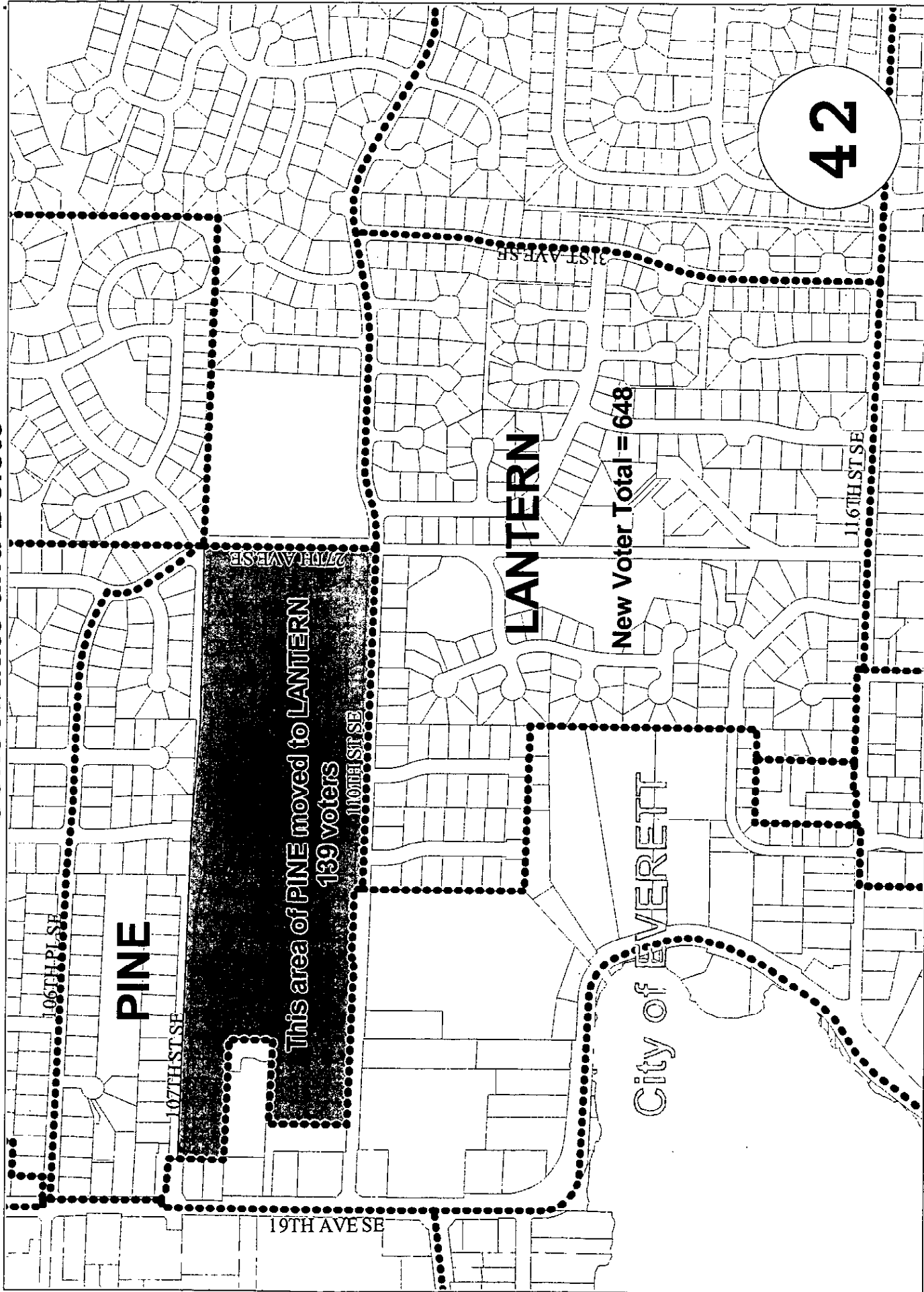


New Voter Total = 575

This area of PINE moved to FIRGROVE
147 Voters

41

PINE - Consolidate and Delete



JEWELL - Consolidate and Delete



43

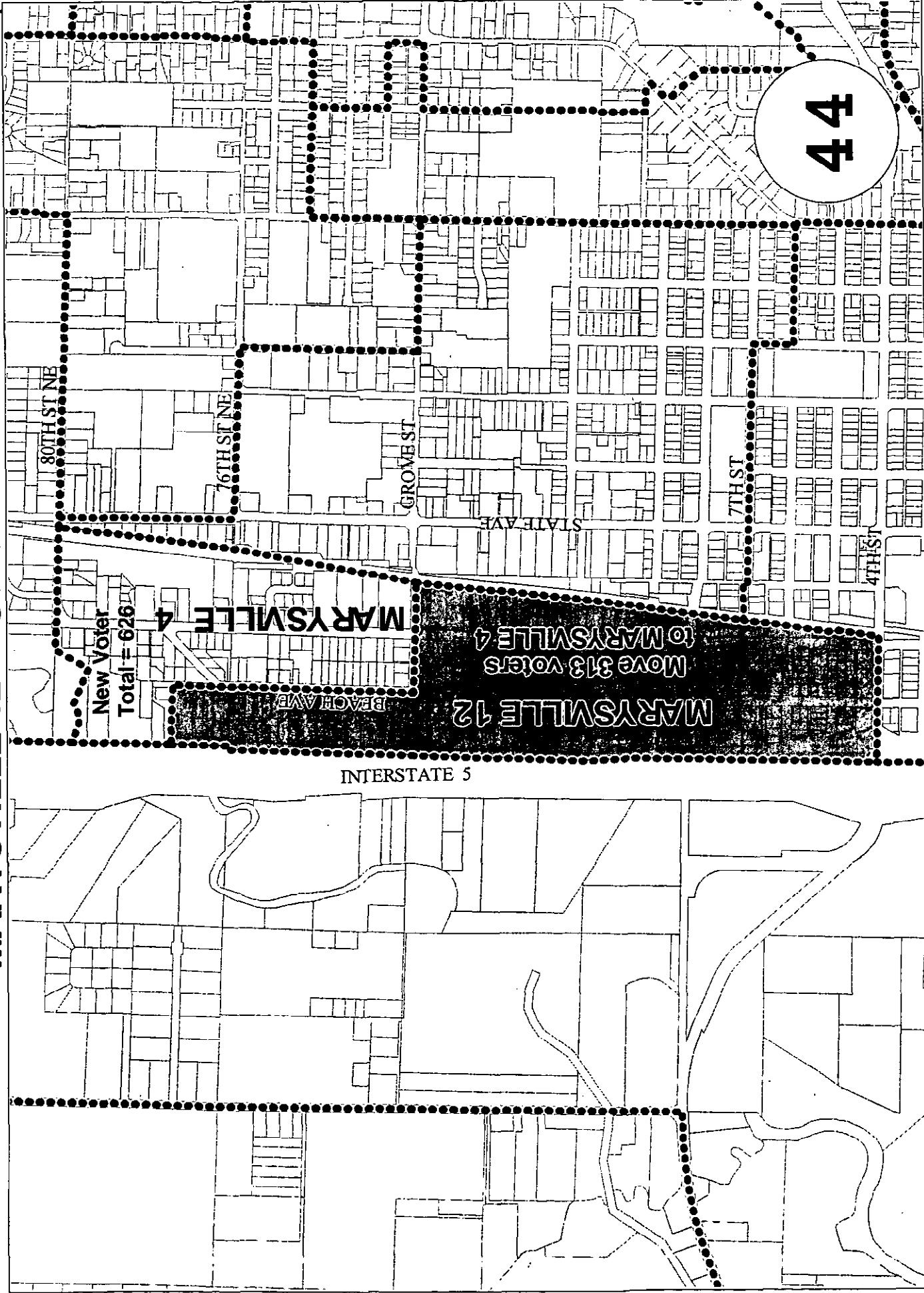
JEWELL

Move 272 voters
to CREEK

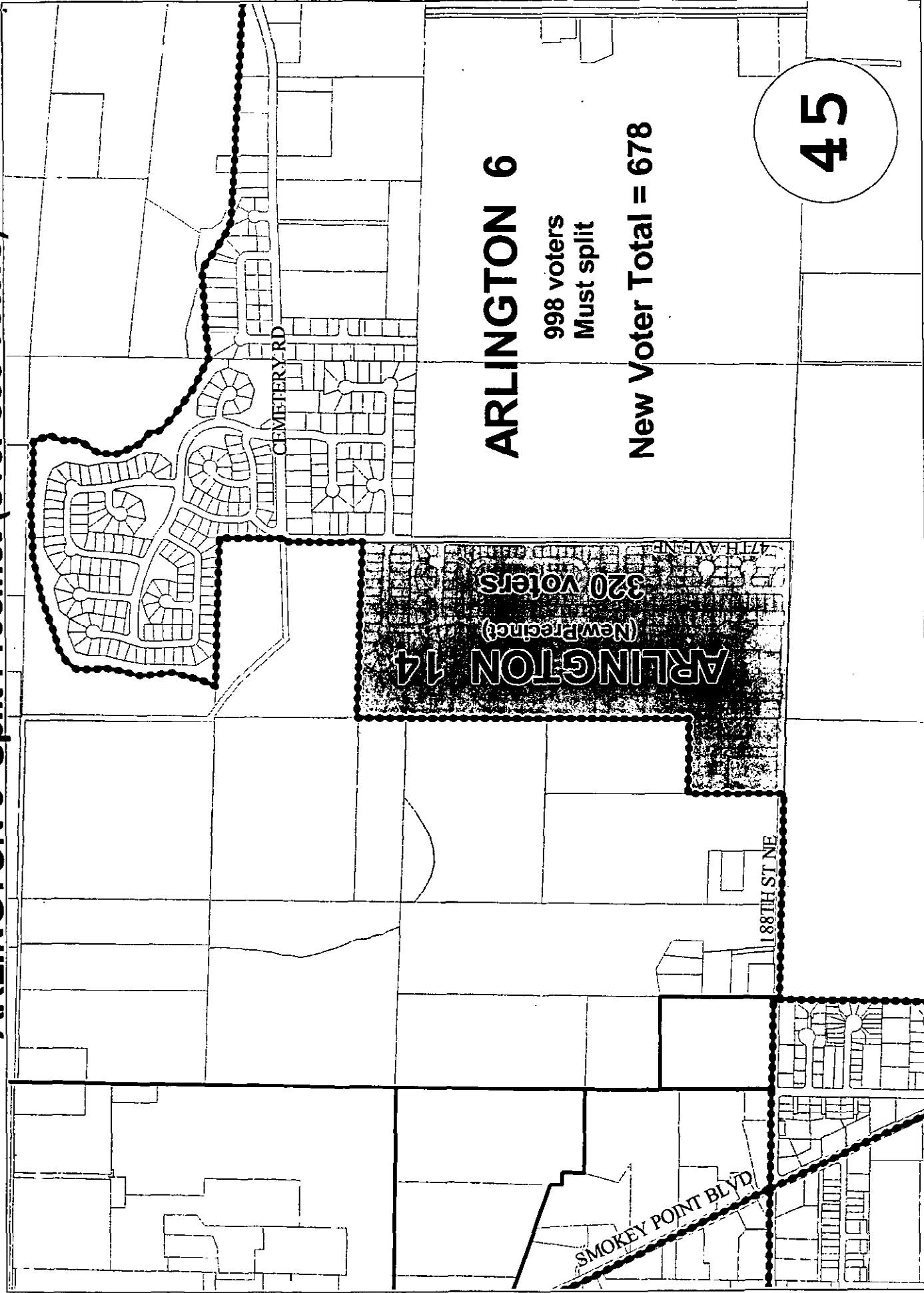
CREEK

New Voter Total = 612

MARYSVILLE 12 - Consolidate and Delete



ARLINGTON 6 Split Precinct (over 800 voters)



ARLINGTON 6

998 voters
Must split

New Voter Total = 678

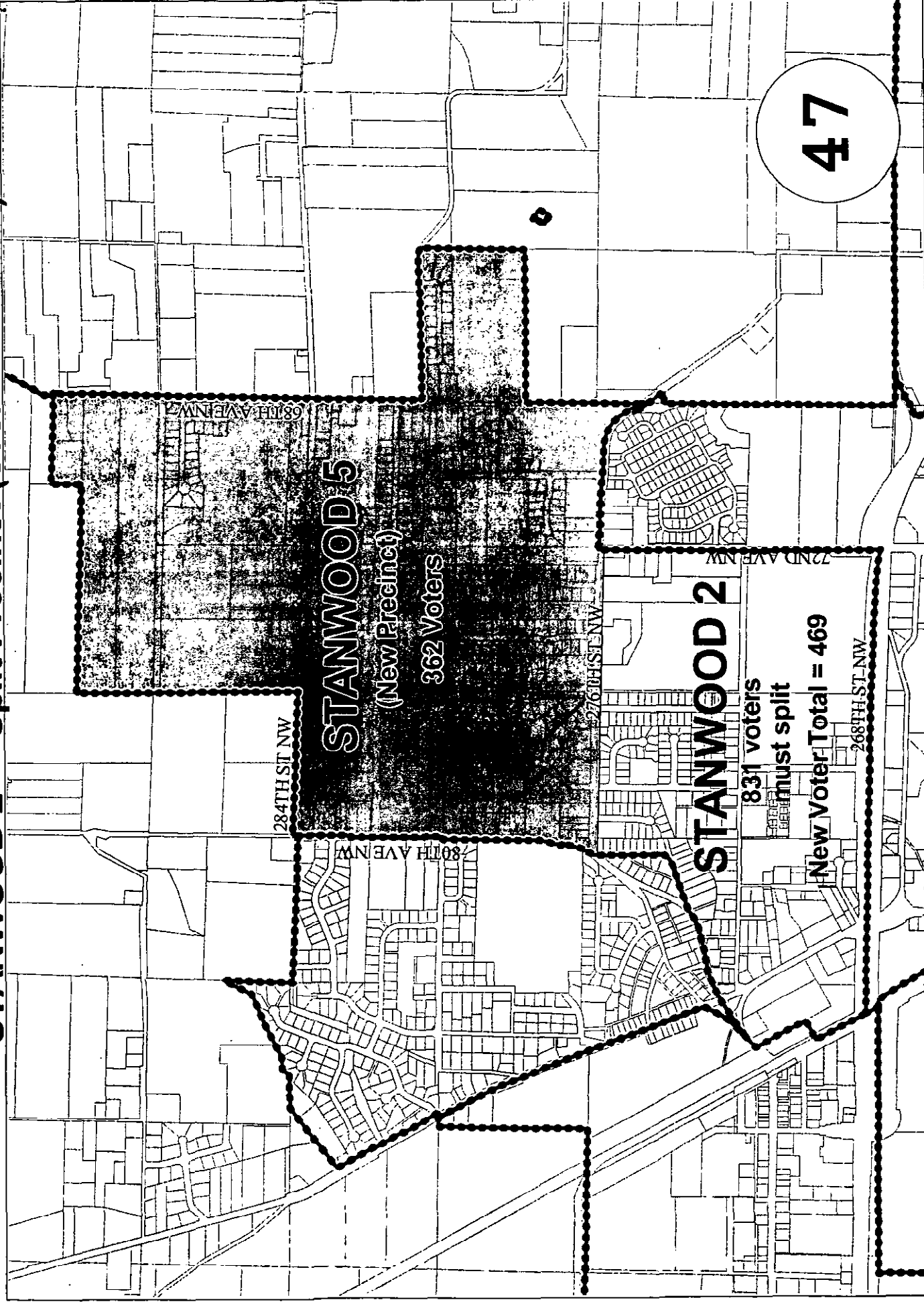
ARLINGTON 14
(New Precinct)
320 voters

45

MILL CREEK 4 - Split Precinct (over 800 voters)



STANWOOD 2 - Split Precinct (over 800 voters)



47

BOEING - Precinct line adjustment



48

BOEING

Voter Total = 300

Area of new plats
and housing

SHELTON