



CO00001222

SNOHOMISH COUNTY COUNCIL  
SNOHOMISH COUNTY, WASHINGTON

ORDINANCE NO. 04 - 054

ADOPTING CHANGES IN VOTING PRECINCTS PURSUANT TO  
RCW 29.04.040, RCW 29.04.050 AND CHAPTER 2.47 SCC; AMENDING  
SNOHOMISH COUNTY CODE SECTION 2.47.030

WHEREAS, SCC 2.47.040(2) provides that the County Auditor may temporarily adjust precinct boundaries as set forth in RCW 29.04.040 and 29.04.050 to maintain conformance with applicable state laws, and that such revisions to voting precincts must be submitted to the county council for adoption by ordinance no later than May 1 of each year; and

WHEREAS, Exhibit A attached hereto sets forth the precinct changes made by the Auditor since June 1, 2003, including the creation of 6 new voting precincts and the deletion of 12 precincts for a total of 698 voting precincts in Snohomish County as of May 1, 2004. Exhibit A also includes boundary changes to 51 precincts; 7 precincts of which were changed due to city annexations; 12 precinct changes due to administrative adjustments and consolidations; 14 due to population and 3 line adjustments affecting no voters;

NOW, THEREFORE, BE IT ORDAINED:

Section 1. Snohomish County Code Section 2.47.030, last amended by Ordinance 03-046 on May 21, 2003, is amended to read:

**2.47.030 Precincts adopted.** (a) The adopted voting precinct boundaries for the county are those set forth in the precinct map books maintained on file with the clerk of the council and the Snohomish county auditor's office, subject to revision from time to time in accordance with SCC 2.47.040.

(b) To implement boundary changes resulting from redistricting following the federal decennial census and to implement changes that are necessary to maintain conformance with applicable laws in accordance with SCC 2.47.040, the precinct boundaries adopted by subsection (a) are revised as set forth in Exhibit A attached to

Ordinance 02-016, and as further revised as described in Exhibit A attached to Ordinance 03-046, and as further revised as described in Exhibit A attached to Ordinance 04-054 copies of which are on file with the clerk of the council and the Snohomish county auditor's office.

PASSED this 26<sup>th</sup> day of May, 2004.

ATTEST:

SNOHOMISH COUNTY COUNCIL  
Snohomish County, Washington

Barbara Silvestri  
Clerk of the Council, ASST.

John M. Kotter  
Chairperson

- APPROVED  
 EMERGENCY  
 VETOED

DATE: 6-3-04

ATTEST:

Coni Merrin

Paul Roberts  
County Executive  
PAUL A. ROBERTS  
Executive Director

Approved as to form only:

Bob V. ... 4/8/04  
Deputy Prosecuting Attorney

PUBLISH \_\_\_\_\_ AND \_\_\_\_\_

D-12

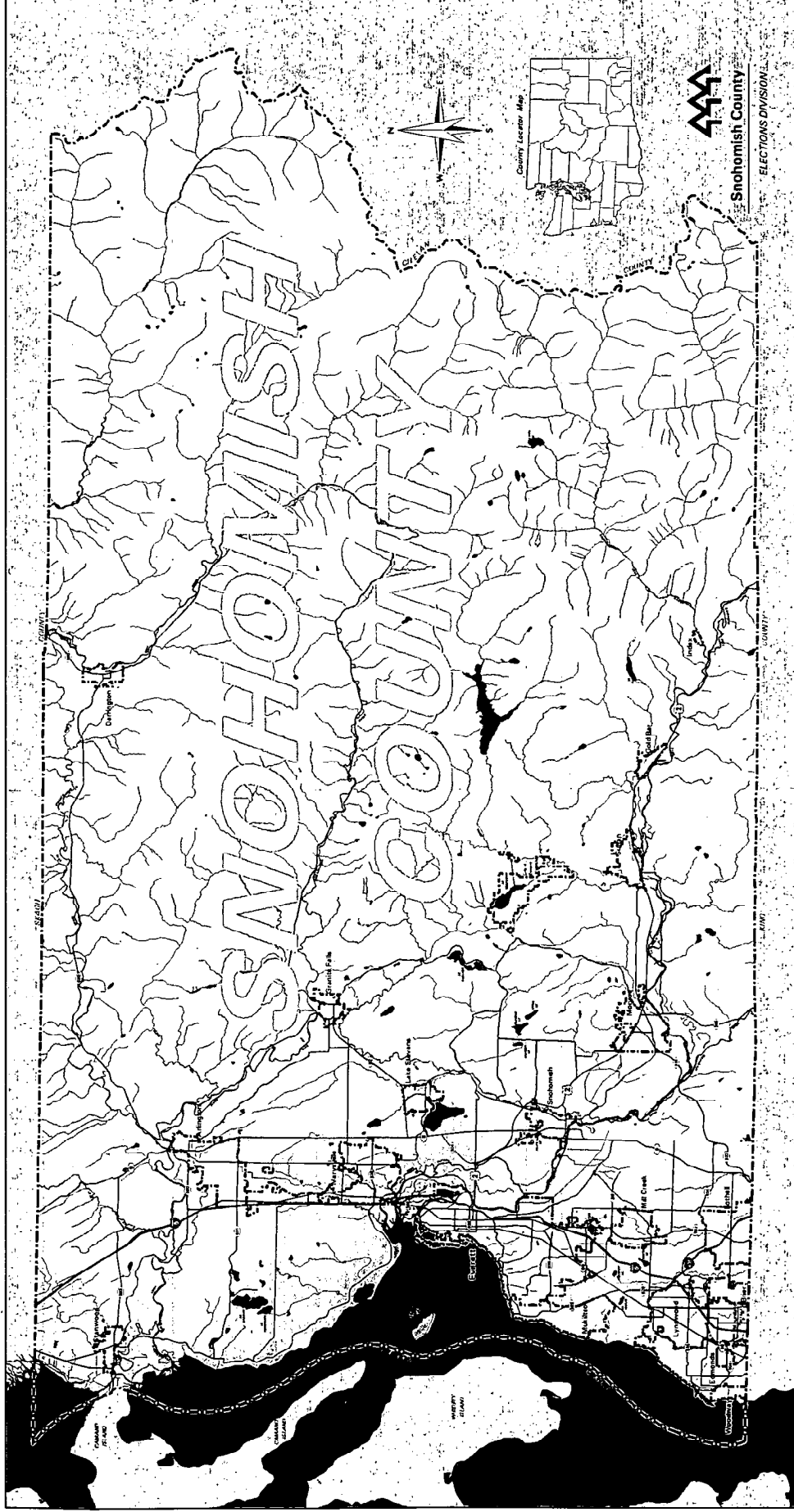
Exhibit A

**NEW  
PRECINCT  
BOUNDARIES**

**MAY 1, 2004**

Exhibit A

# PRECINCT CHANGES 2004



**AUDITOR'S OFFICE  
ELECTION DEPARTMENT  
Snohomish County Auditor  
Bob Terwilliger**



**STATISTICS FOR 2004 PRECINCT ADJUSTMENTS**

CITY PRECINCTS CHANGED DUE TO ANNEXATION-----	7
CHANGES DUE TO CONSOLIDATIONS-----	11
CHANGES DUE TO ADMINISTRATIVE ADJUSTMENTS-----	1
CHANGES TO REDUCE VOTER COUNTS-----	14
CHANGES TO VBM PRECINCTS TO POLL PRECINCTS-----	15
CHANGES DUE TO LINE ADJUSTMENTS (0 VOTERS)-----	<u>3</u>
TOTAL NUMBER OF CHANGES-----	51
NEW PRECINCTS CREATED-----	6
PRECINCTS DELETED-----	12
OLD NUMBER OF PRECINCTS-----	704
NEW TOTAL NUMBER OF PRECINCTS-----	698
OLD NUMBER OF VOTE-BY-MAIL PRECINCTS-----	39
NEW NUMBER OF VOTE-BY-MAIL PRECINCTS-----	24

**CONGRESSIONAL DISTRICT PRECINCT COUNT**

<u>DISTRICTS</u>	<u>05/01/03</u>	<u>05/01/04</u>	<u>Poll</u>	<u>VBM</u>	<u>Estimated Voters</u>
CONGRESSIONAL DISTRICT 1	355	352	338	14	165,200
CONGRESSIONAL DISTRICT 2	<u>349</u>	<u>346</u>	<u>336</u>	<u>10</u>	<u>164,800</u>
	704	698	674	24	330,000

LEGISLATIVE DISTRICT PRECINCT COUNT

<u>DISTRICTS</u>	<u>05/01/03</u>	<u>05/01/04</u>	<u>Poll</u>	<u>VBM</u>	<u>Estimated Voters</u>
LEGISLATIVE DISTRICT 1	114	113	111	2	55,300
LEGISLATIVE DISTRICT 10	34	36	33	3	18,700
LEGISLATIVE DISTRICT 21	130	127	126	1	60,300
LEGISLATIVE DISTRICT 32	28	27	27	0	12,300
LEGISLATIVE DISTRICT 38	122	120	116	4	56,700
LEGISLATIVE DISTRICT 39	116	115	110	5	55,200
LEGISLATIVE DISTRICT 44	<u>160</u>	<u>160</u>	<u>151</u>	<u>9</u>	<u>71,500</u>
	704	698	674	24	330,000

## COUNCIL DISTRICT PRECINCT COUNT

<u>DISTRICTS</u>	<u>05/01/03</u>	<u>05/01/04</u>	<u>Poll</u>	<u>VBM</u>	<u>Estimated Voters</u>
COUNCIL DISTRICT 1	144	146	140	6	72,400
COUNCIL DISTRICT 2	128	124	117	7	57,200
COUNCIL DISTRICT 3	136	134	133	1	62,700
COUNCIL DISTRICT 4	144	144	138	6	68,200
COUNCIL DISTRICT 5	<u>152</u>	<u>150</u>	<u>146</u>	<u>4</u>	<u>69,500</u>
	704	698	674	24	330,000

## CRITERIA FOR ADJUSTING PRECINCT BOUNDARIES

To identify issues pertaining to precinct boundaries and the functional areas which might be impacted by the population, portions, descriptions and number of voting precincts, various factors have been reviewed. These include:

1. Boundary limitations

Legal requirements mandated by various RCW's require that precinct boundaries do not cross Congressional, Legislative, Judicial, County Council or Municipal boundaries. These limitations might 'force' the creation of some precincts well below the target size.

2. Number of registered voters

The total number of registered voters per precinct shall not exceed the limit of 800 as set by the Snohomish County Council in SCC 2.47 (amended 2002).

3. Precincts with school district splits

Since School Districts are one of the most active districts having elections within the county, precincts with multiple school districts will be kept to an absolute minimum.

4. Growth potential of area

Growth potential is based on factors such as areas being within Urban Growth Areas and land parcel availability.

Growth potential will be a factor in determining how close to the target size each precinct should be.

5. Precincts with multiple district splits

Areas with a large number of portions will be reviewed as to the possibility of reducing district splits within precinct boundaries.

6. Discontinuous precinct portions

Due to city annexations, various precincts have developed parts that are no longer contiguous with the main area of that precinct. These "islands" will be studied for possible merger into adjacent precincts.

7. Polling place convenience

All growth and changes have an impact on Polling Places with the necessity to view adjustments toward voter convenience at possible new polling place locations.

8. Use of Census Boundary Standards

In all cases of boundary changes, Census Boundary Standards will be used where possible to designate new precinct lines.

Snohomish County Precinct Revisions May 1, 2004

MAP PAGE	PRECINCT NAME	VOTERS BEFORE	TRANSFERRED	VOTERS AFTER	COMMENT
	<b>CITY ANNEXATIONS</b>				
1	FROM HUNT	12	0	12	ANNEX ORD 2334
	TO MOUNTLAKE TERR 2	476		476	
2	FROM NILE	0	0	0	ANNEX ORD 2350
	TO MOUNTLAKE TERR 10	608		608	
3	FROM NILE	0	0	0	ANNEX ORD 2353
	TO MOUNTLAKE TERR 8	508		508	
4	FROM FAIRVIEW	470	0	470	ANNEX ORD 017/2003
	TO MONROE 2	801		801	
5	FROM VERNON	676	0	676	ANNEX ORD 681
	TO NRV LK STEVENS PARK	0		0	ZERO VOTERS
6	FROM HOWELL	585	2	583	ANNEX ORD 2505
	TO MARYSVILLE 25	13		15	
7	FROM FREEBORN	366	33	333	ANNEX ORD 1148
	TO STANWOOD 2	559		592	
	<b>PRECINCTS CONSOLIDATED TOGETHER</b>				
9	FROM WOODS TRAIL	238	238	0	DELETE WOODS TRAIL
	TO NORTHROAD	350		588	CONSOLIDATION
10	FROM DARRINGTON 1	344	344	0	DELETE DARRINGTON 1
	FROM DARRINGTON 2	315	315	0	DELETE DARRINGTON 2
	TO DARRINGTON	0	0	659	CONSOLIDATION (NEW PRECINCT)
11	FROM LYNNWOOD 27	344	344	0	DELETE LYNNWOOD 27
	TO LYNNWOOD 25	323		667	CONSOLIDATION



Snohomish County Precinct Revisions May 1, 2004

MAP PAGE	PRECINCT NAME	VOTERS BEFORE	TRANSFERRED	VOTERS AFTER	COMMENT
12	FROM KENMORE	219	219	0	DELETE KENMORE
	TO DAMSON	441		660	CONSOLIDATION
13	FROM EVERETT 77	143	143	0	DELETE EVERETT 77
	TO EVERETT 20	430		573	CONSOLIDATION
14	FROM EVERETT 82	256	256	0	DELETE EVERETT 82
	TO EVERETT 73	386		642	CONSOLIDATION
15	FROM MUKILTEO 10	216	216	0	DELETE MUKILTEO 10
	TO MUKILTEO 1	433		649	CONSOLIDATION
16	FROM MILLER	228	228	0	DELETE MILLER
	TO EMANDER	374		602	CONSOLIDATION
17	FROM EDMONDS 20	378	378	0	DELETE EDMONDS 20
	TO EDMONDS 19	245		623	CONSOLIDATION
18	FROM GLENRIDGE	340	340	0	DELETE GLENRIDGE
	TO GLENWOOD	240		580	CONSOLIDATION
19	FROM WEST FORK	151	151	0	DELETE WESTFORK
	TO LAKE	560		711	CONSOLIDATION
	<b>ADMINISTRATIVE CHANGES</b>				
20	FROM MONROE 2	856	295	561	VOTER SPLIT (OVER 800)
	TO MONROE 1	438		733	
21	FROM SULTAN 3	831	140	691	VOTER SPLIT (OVER 800)
	TO SULTAN 1	551		691	
22	FROM STANWOOD 1	822	414	408	VOTER SPLIT (OVER 800)
	FROM STANWOOD 2	558	136	422	
	TO STANWOOD 4	0		550	NEW PRECINCT

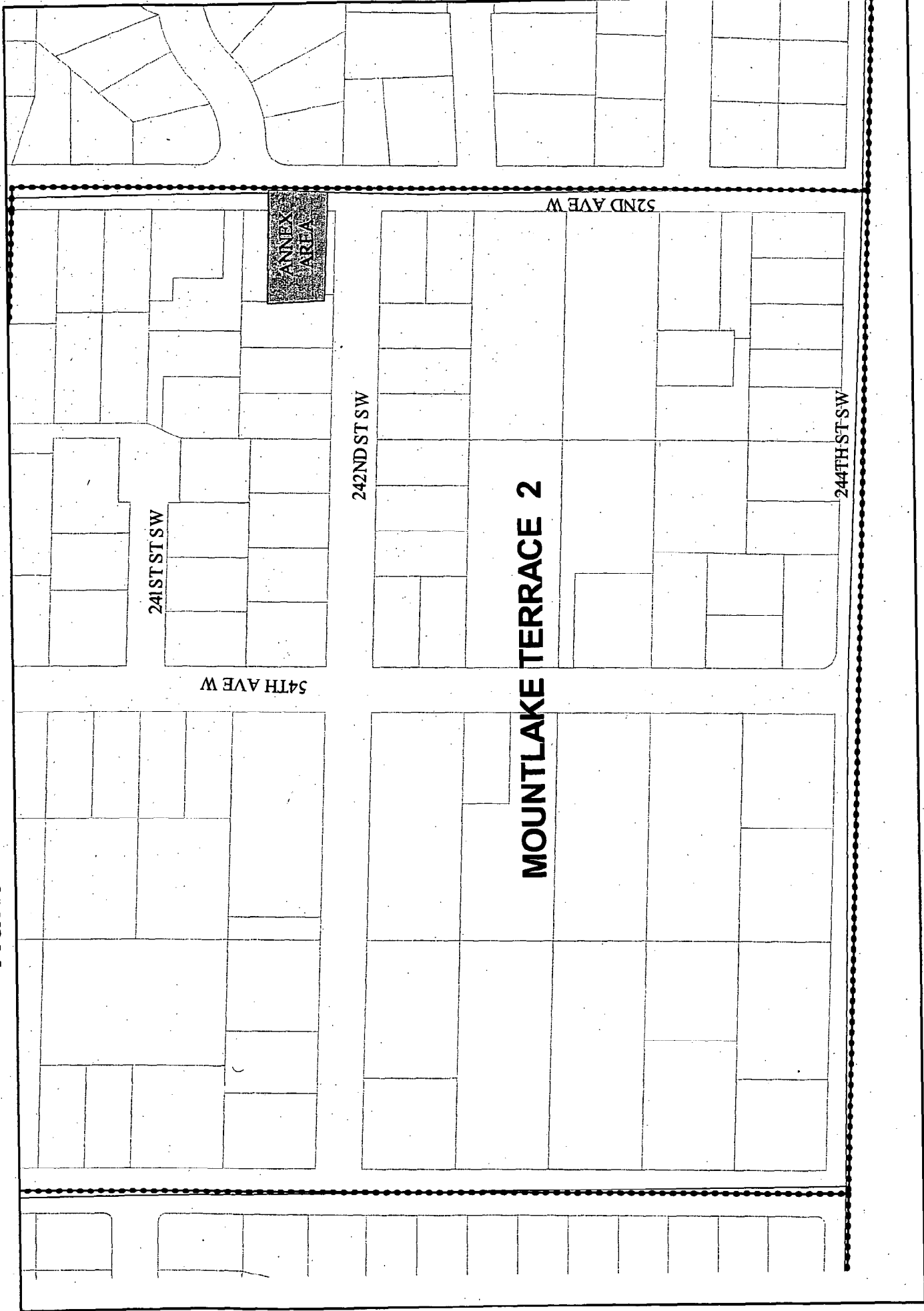
Snohomish County Precinct Revisions May 1, 2004

MAP PAGE	PRECINCT NAME	VOTERS BEFORE	TRANSFERRED	VOTERS AFTER	COMMENT
23	FROM STANWOOD 3	796	133	663	VOTER REDUCTION
	TO STANWOOD 2	422		555	
24	FROM ROWLAND	795	469	316	VOTER REDUCTION
	TO KAYAK	0		469	NEW PRECINCT
25	FROM ARLINGTON 1	792	384	408	VOTER REDUCTION
	TO ARLINGTON 12	0		384	NEW PRECINCT
26	FROM GRANNIS	781	415	366	VOTER REDUCTION
	TO KENNARD	0		415	NEW PRECINCT
26	FROM REDHAWK	734	175	559	VOTER REDUCTION
	TO GRANNIS	366		541	
27	FROM TULALIP 4	763	8	755	VOTER CONVENIENCE TO POLL
	TO SHELTON	737		745	
28	FROM TULALIP 4	755	35	720	VOTER REDUCTION
	TO TULALIP 1	381		416	
29	FROM WALNUT	760	153	607	VOTER REDUCTION
	TO FREEWAY	511		664	
30	FROM MILL CREEK 3	750	373	377	VOTER REDUCTION
	TO MILL CREEK 15	0		373	NEW PRECINCT
31	FROM MANORDALE	751	206	544	VOTER REDUCTION
	TO ASH	631		831	
31	FROM ASH	831	233	598	VOTER REDUCTION
	TO STONE GATE	249		482	
32	FROM ASH	598	120	468	VOTER ADJUSTMENT
	TO MANORDALE	544		664	

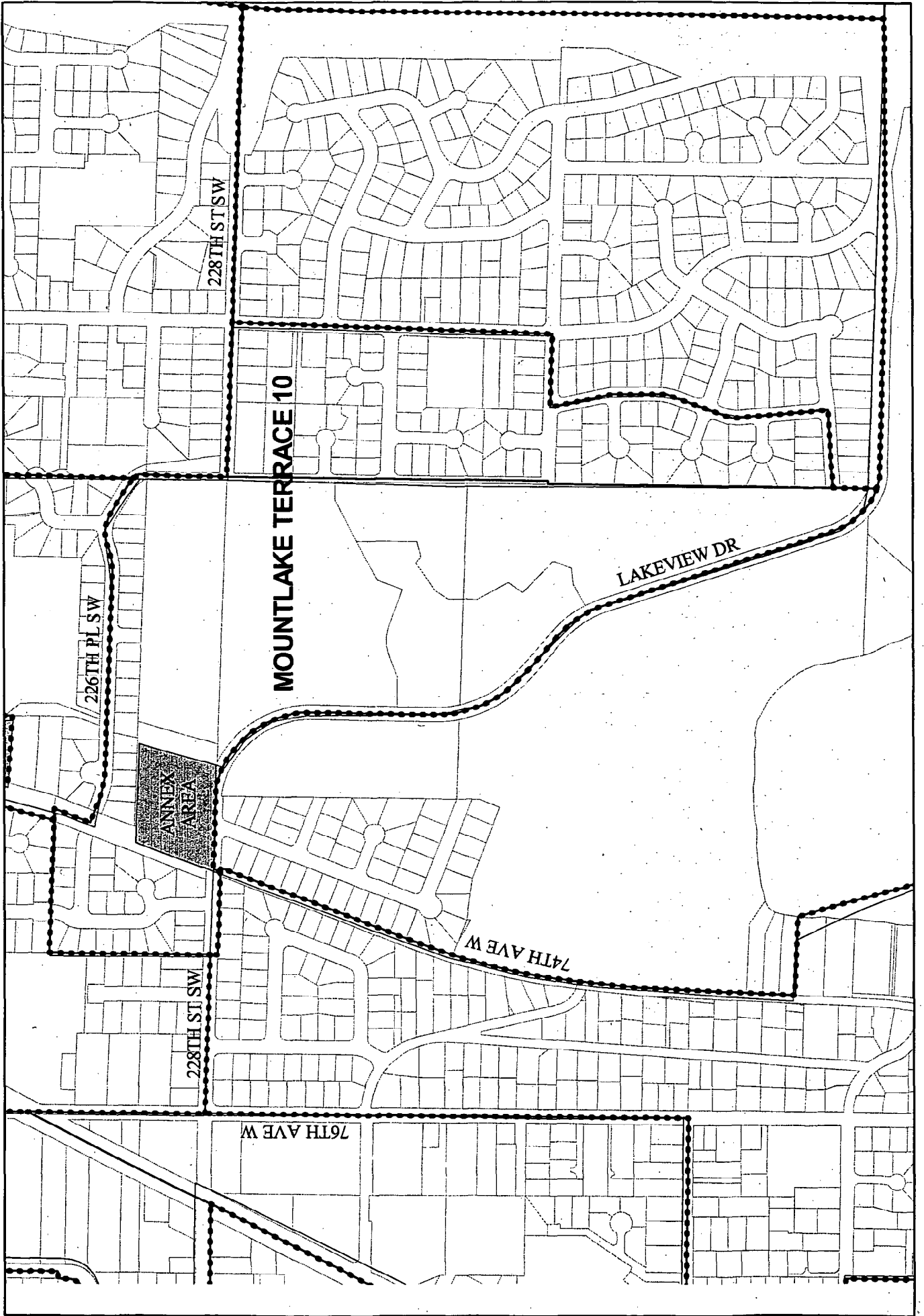
Snohomish County Precinct Revisions May 1, 2004

MAP PAGE	PRECINCT NAME	VOTERS BEFORE	TRANSFERRED	VOTERS AFTER	COMMENT
	<b>MAP LINE ADJUSTMENT (no Voter impact)</b>				
33	FROM BOTHELL 35	754	0	754	MAP LINE ADJUSTMENT
	TO BOTHELL 36	516		516	ZERO VOTERS CHANGED
34	FROM BOTHELL 36	471	0	471	MAP LINE ADJUSTMENT
	TO BOTHELL 35	754		754	ZERO VOTERS CHANGED
35	FROM TULALIP 1	416	0	416	MAP LINE ADJUSTMENT
	TO TULALIP 4	720	0	720	ZERO VOTERS CHANGED
	<b>VOTE-BY-MAIL PRECINCT CHANGES (does not change boundaries)</b>				
	AIRPARK	71		71	CHANGE TO POLLING PLACE
	EVERETT 23	121		121	CHANGE TO POLLING PLACE
	EVERETT 35	195		195	CHANGE TO POLLING PLACE
	EVERETT 38	126		126	CHANGE TO POLLING PLACE
	EVERETT 61	90		90	CHANGE TO POLLING PLACE
	FALLS	56		56	CHANGE TO POLLING PLACE
	HIWAY	101		101	CHANGE TO POLLING PLACE
	KNOX	41		41	CHANGE TO POLLING PLACE
	LOUCK	51		51	CHANGE TO POLLING PLACE
	MAPLE	165		165	CHANGE TO POLLING PLACE
	MERWIN	95		95	CHANGE TO POLLING PLACE
	OLIVIA	72		72	CHANGE TO POLLING PLACE
	POINTE	77		77	CHANGE TO POLLING PLACE
	TERRACE	125		125	CHANGE TO POLLING PLACE
	TUCKER	366		366	CHANGE TO POLLING PLACE

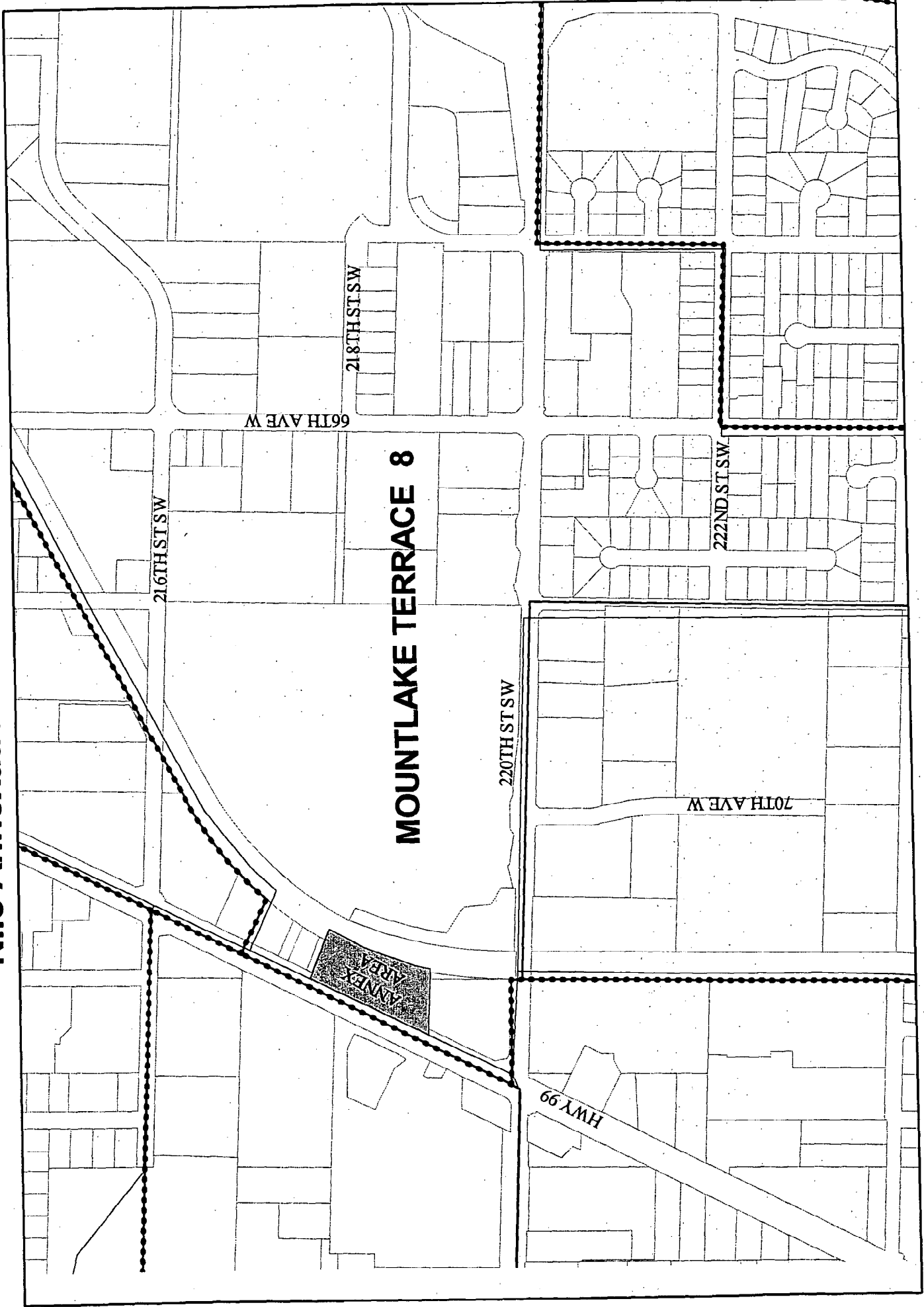
# Hunt Annexation into Mountlake Terrace 2



# Nile Annexation into Mountlake Terrace 10

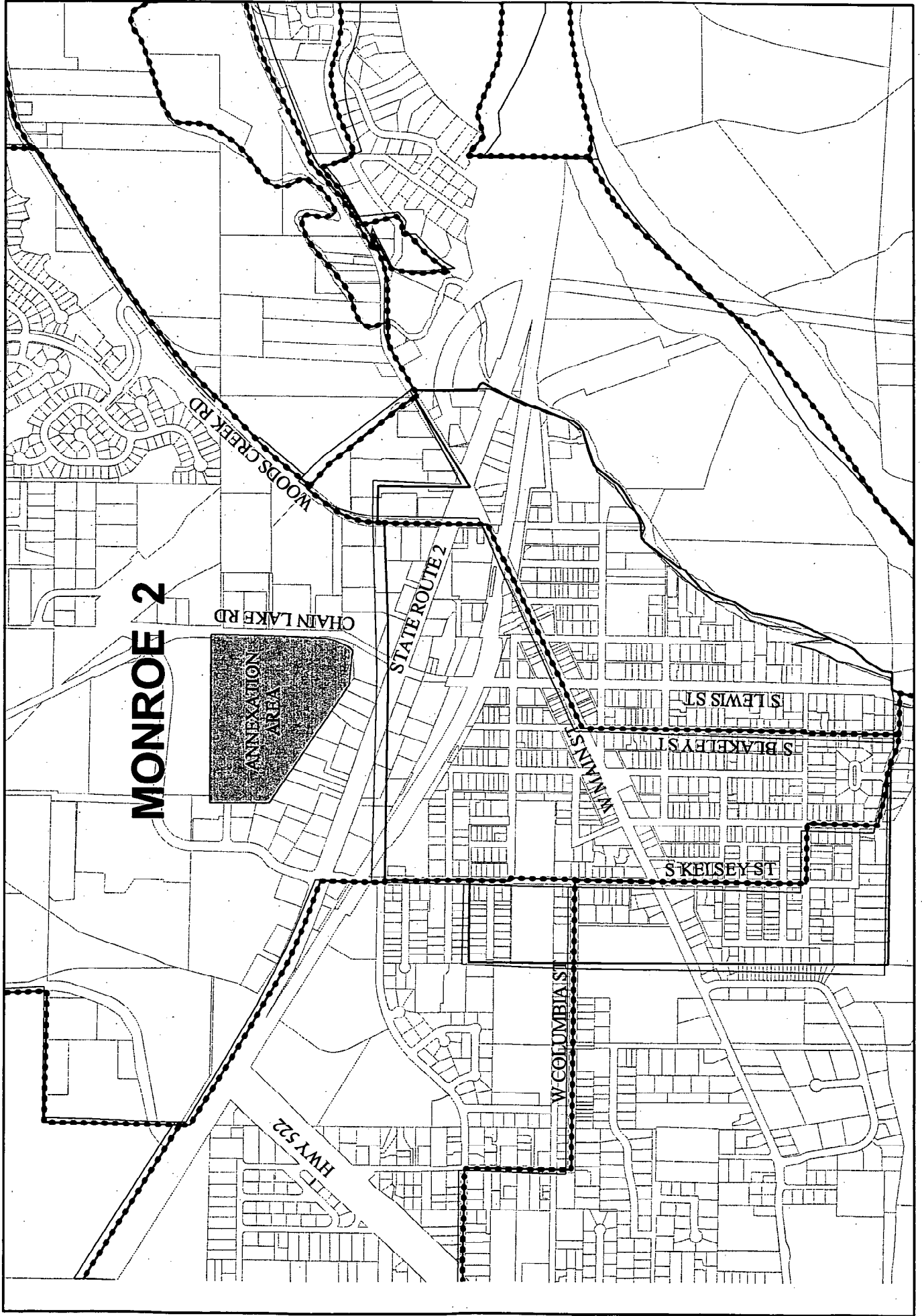


# Nile Annexation into Mountlake Terrace 8

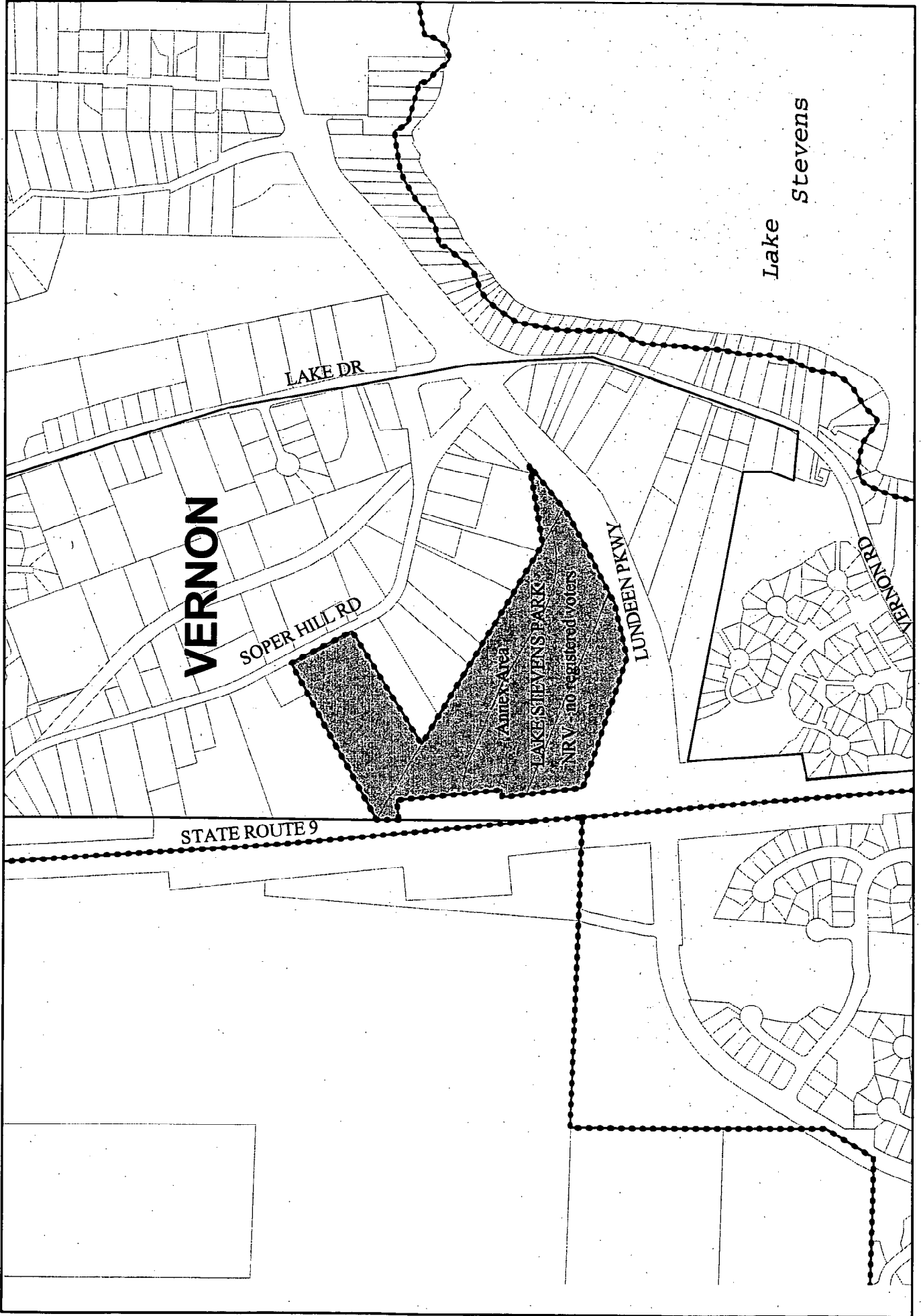




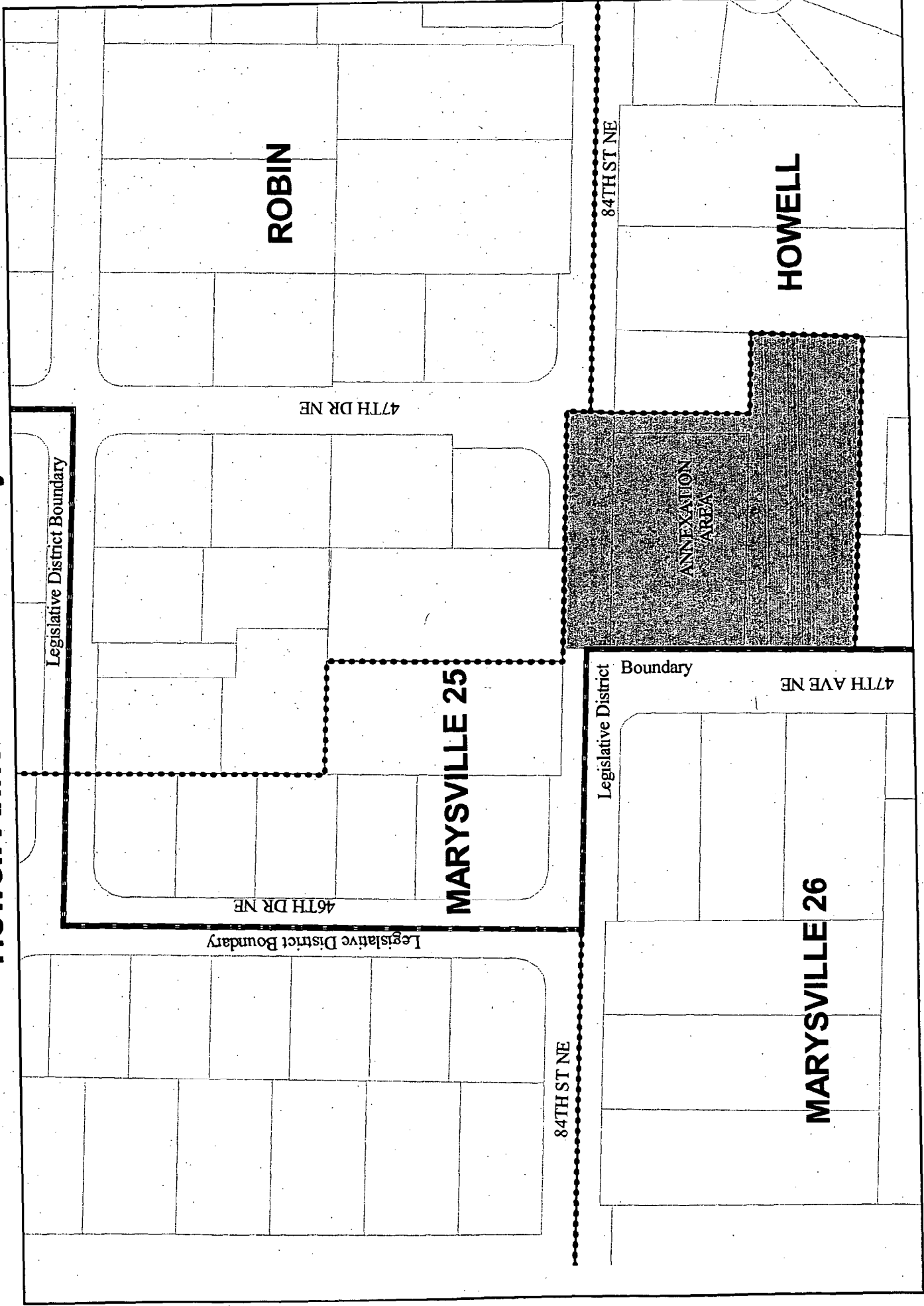
# Fairview Annexation into Monroe 2



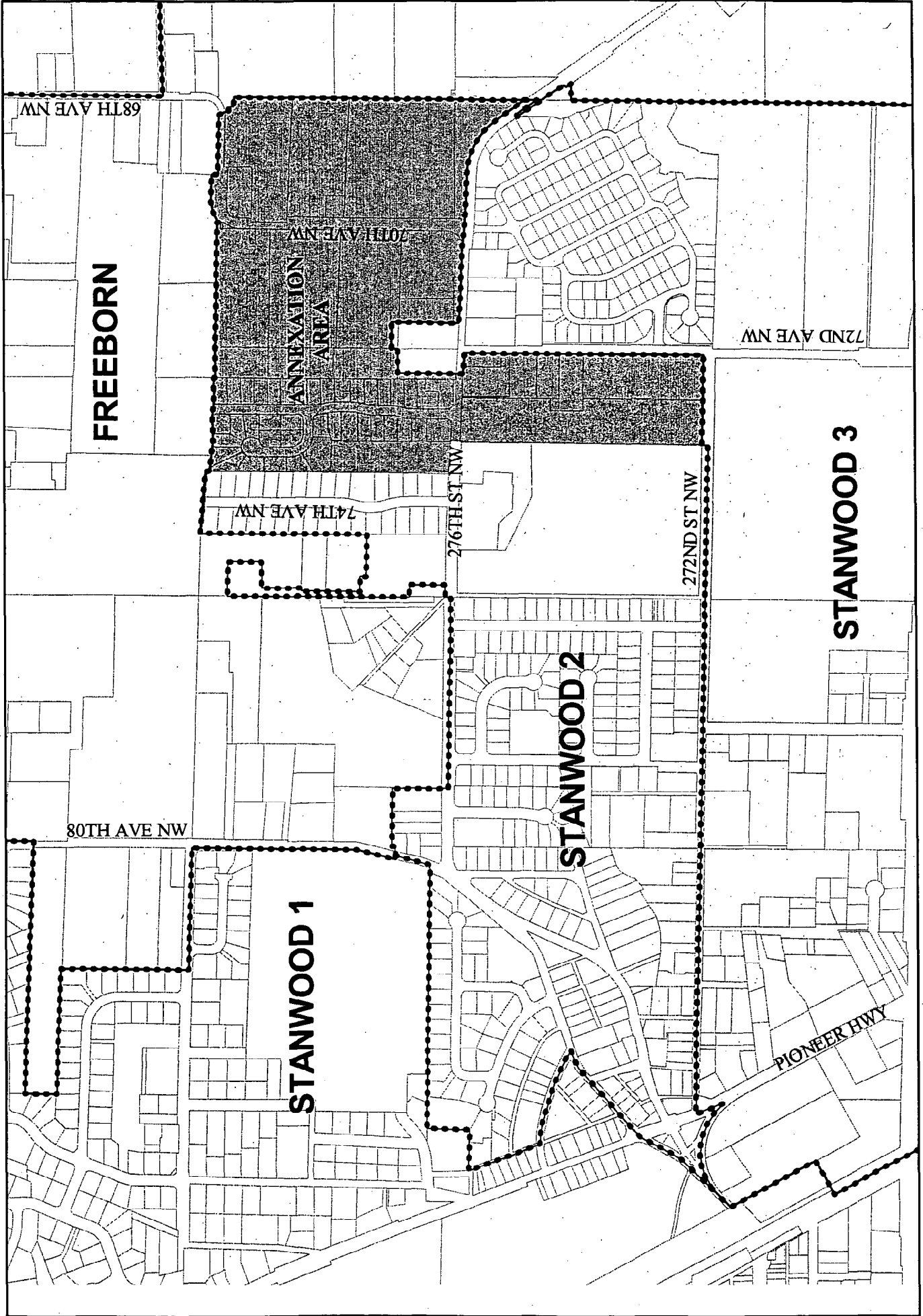
# Vernon Annexation into Lake Stevens



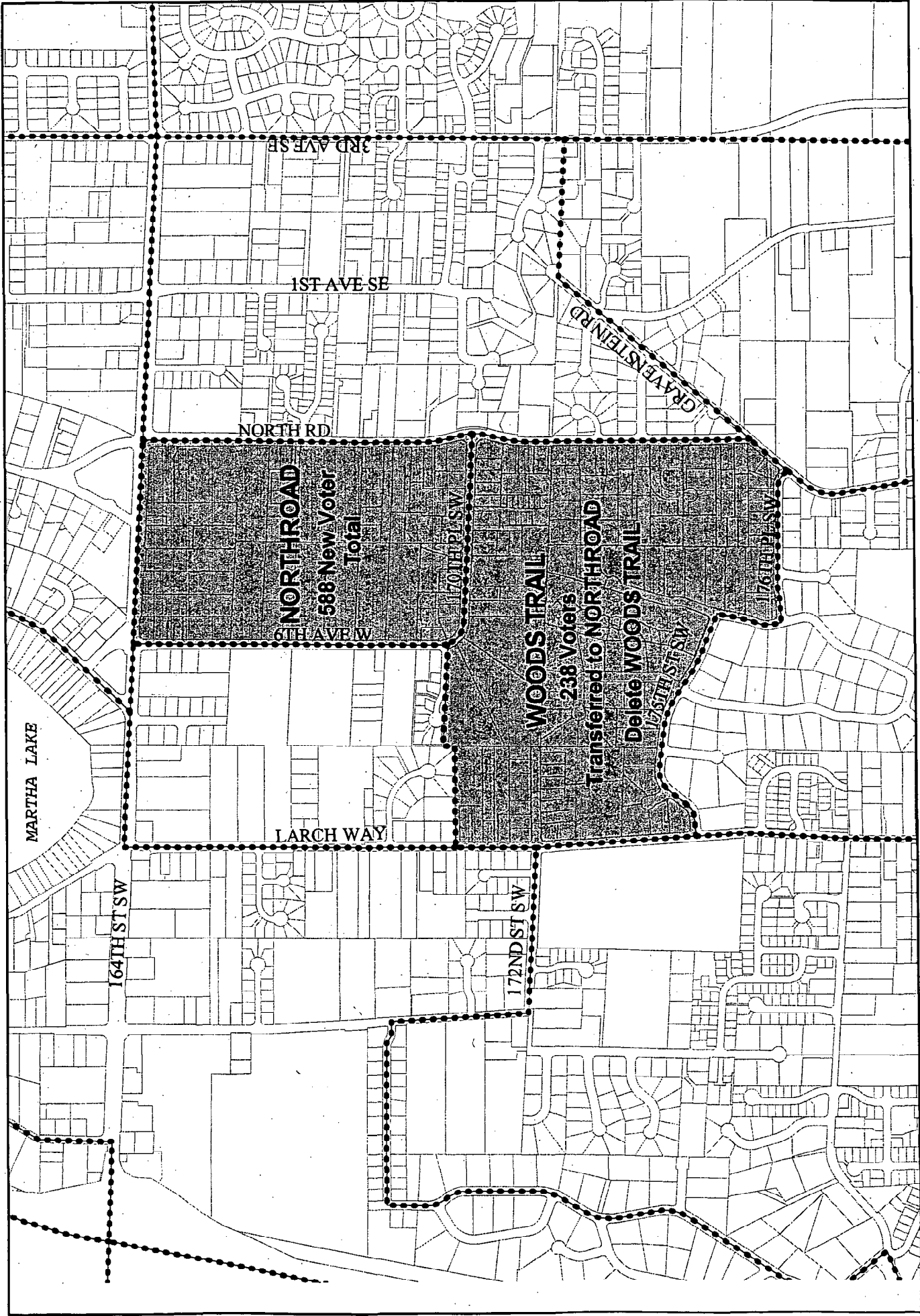
# Howell Annexation into Marysville 25



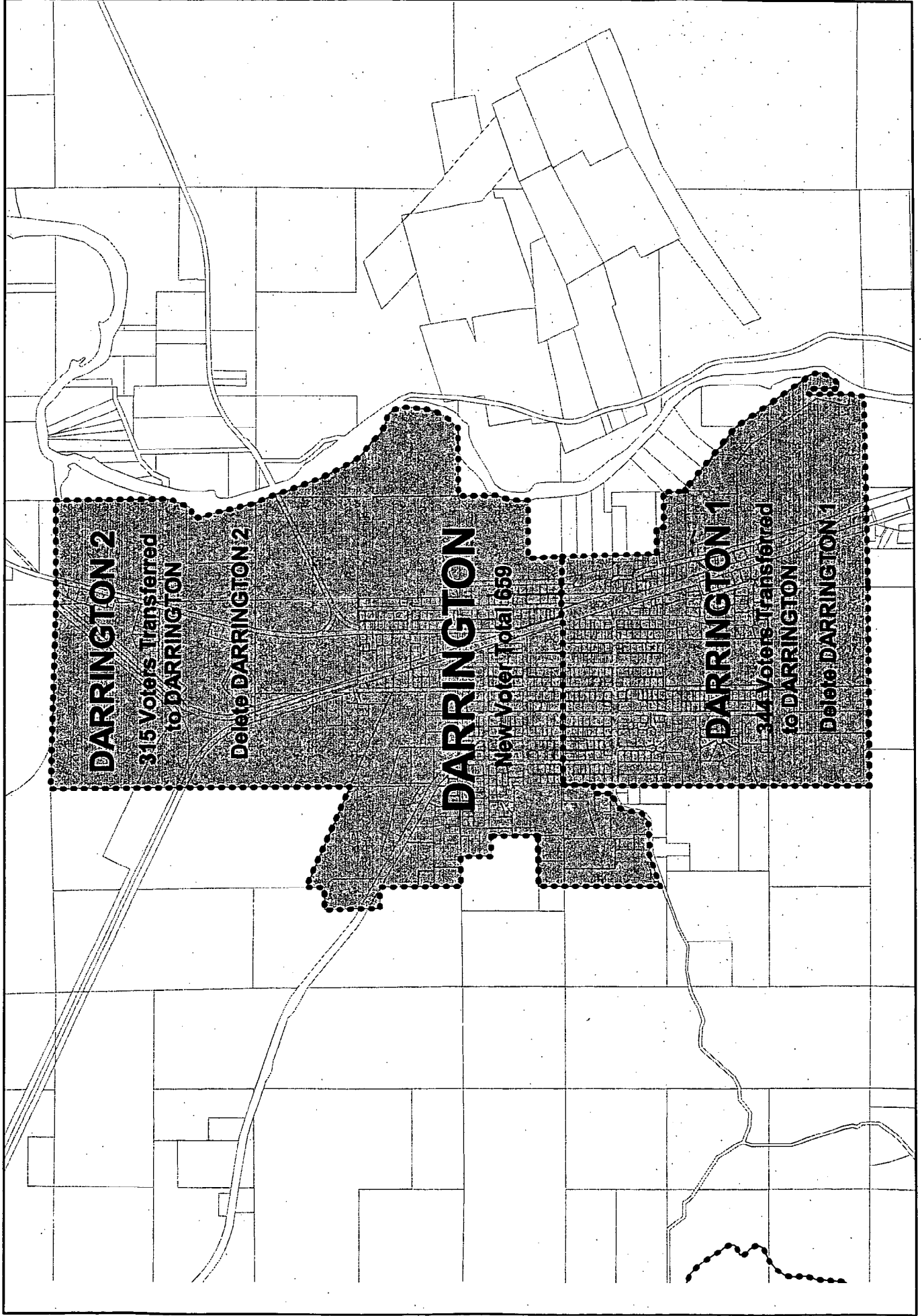
# Freeborn Annexation into Stanwood 2



# Woods Trail into Northroad consolidation

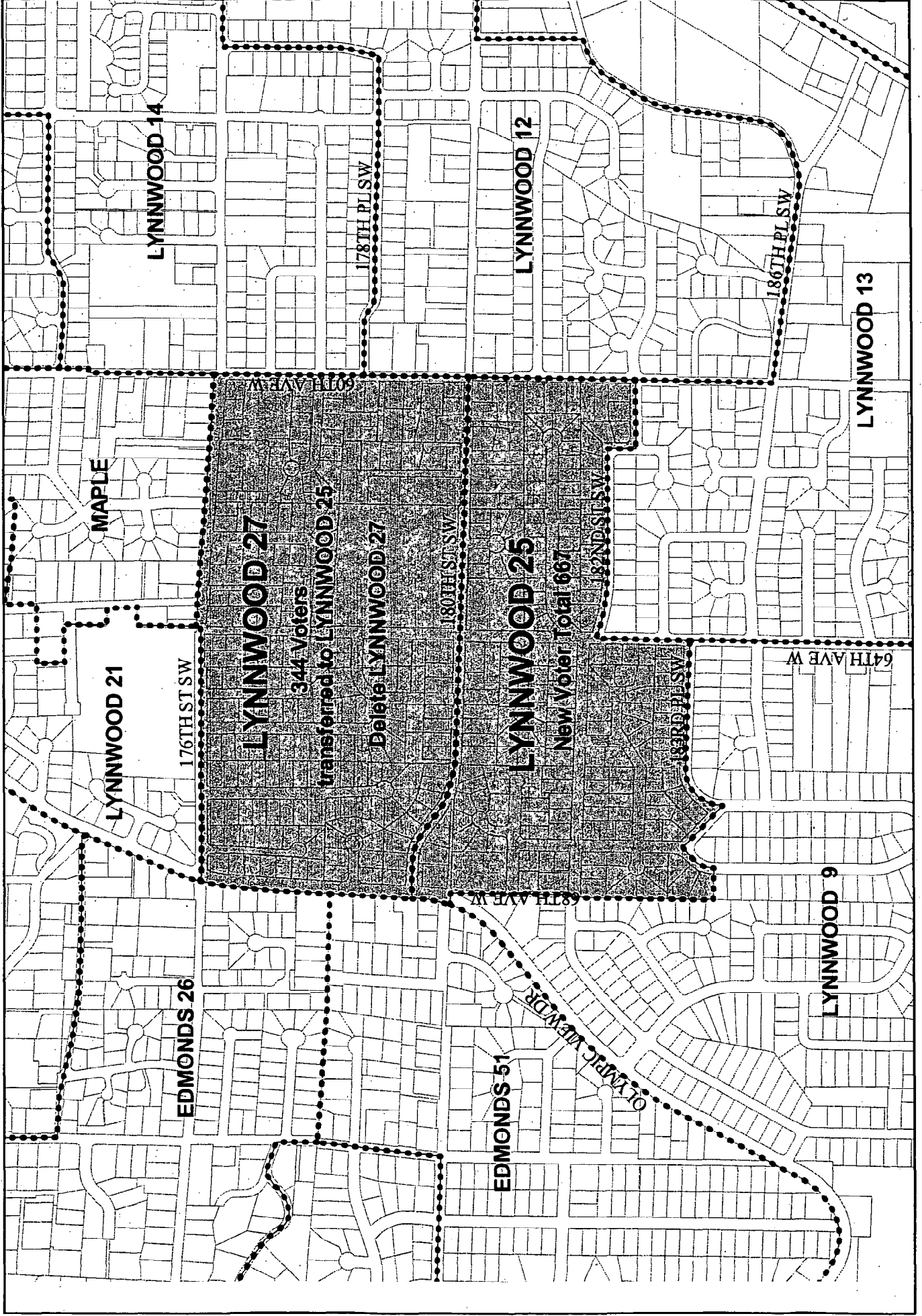


# Darrington 1 & 2 consolidation into Darrington

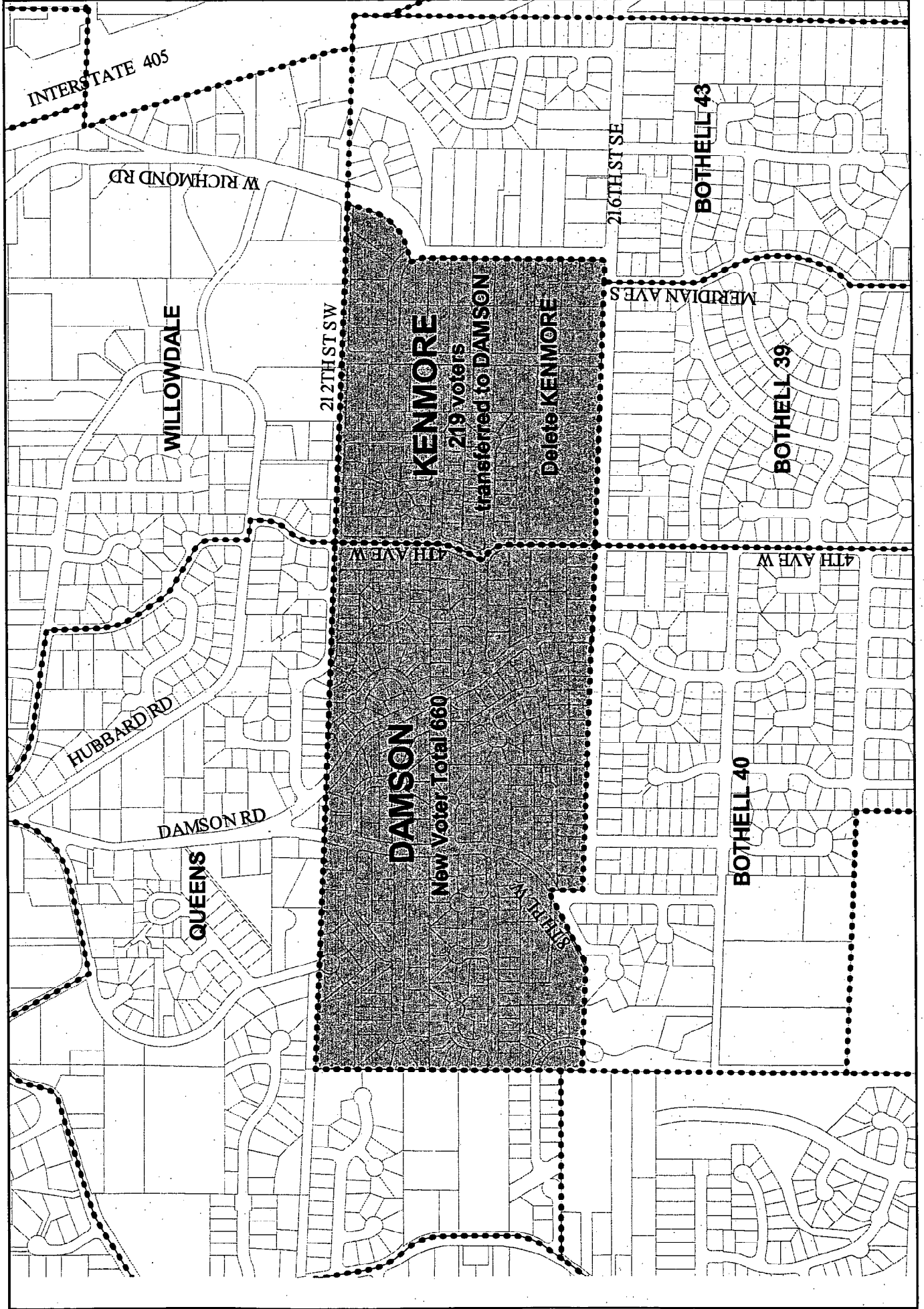




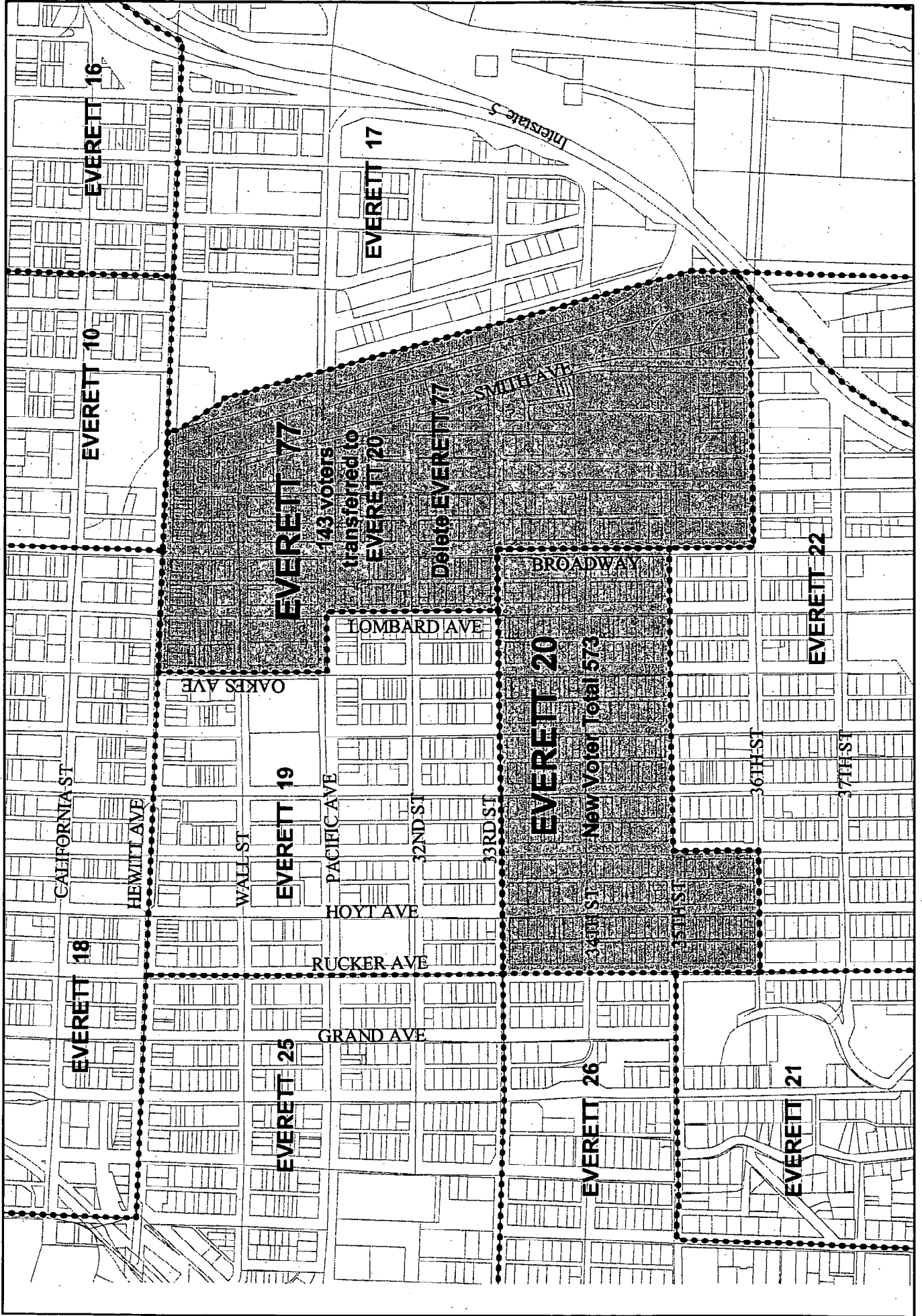
# Lynnwood 27 consolidation into Lynnwood 25



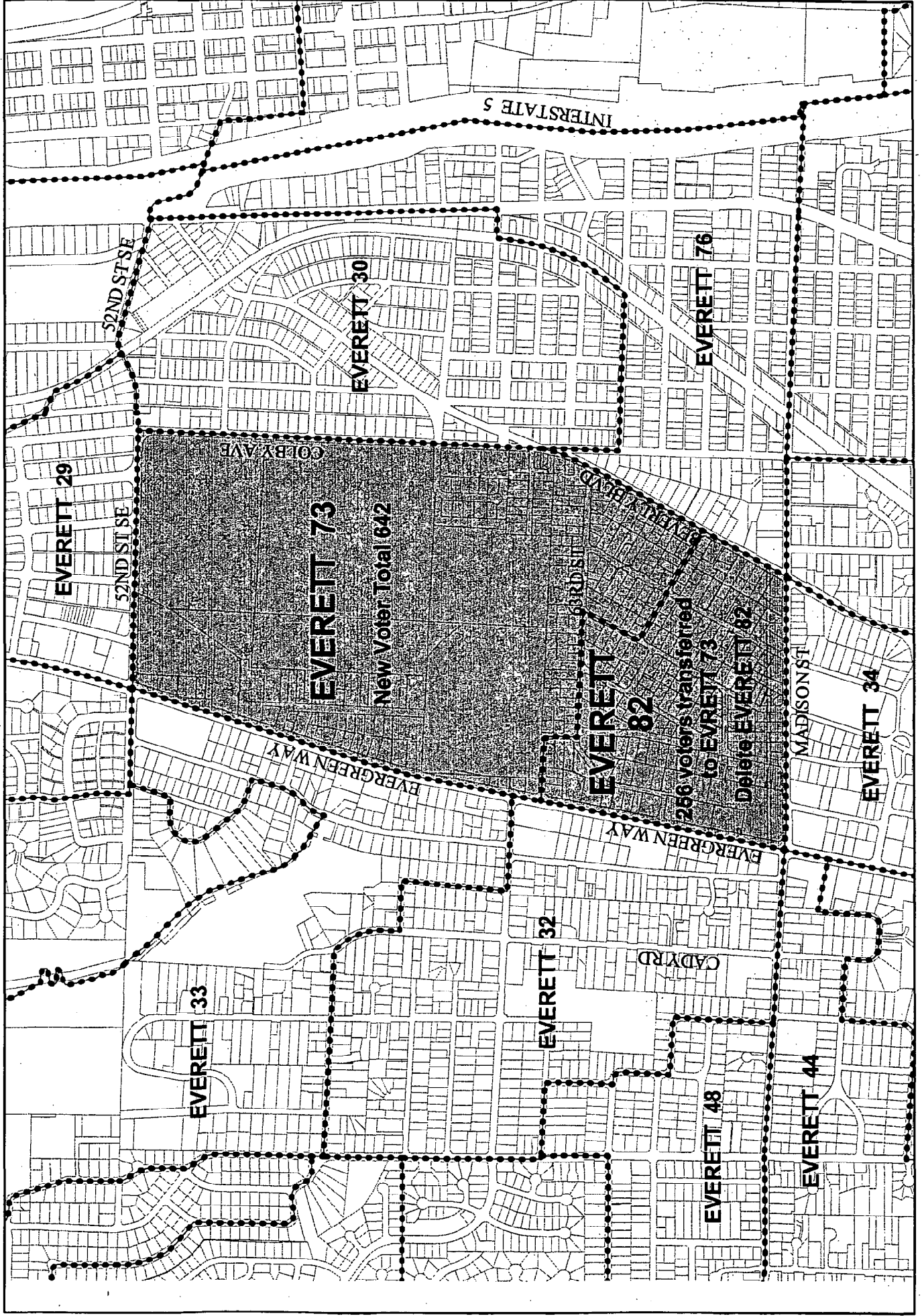
# Kenmore consolidation into Damson



# Everett 77 consolidation into Everett 20

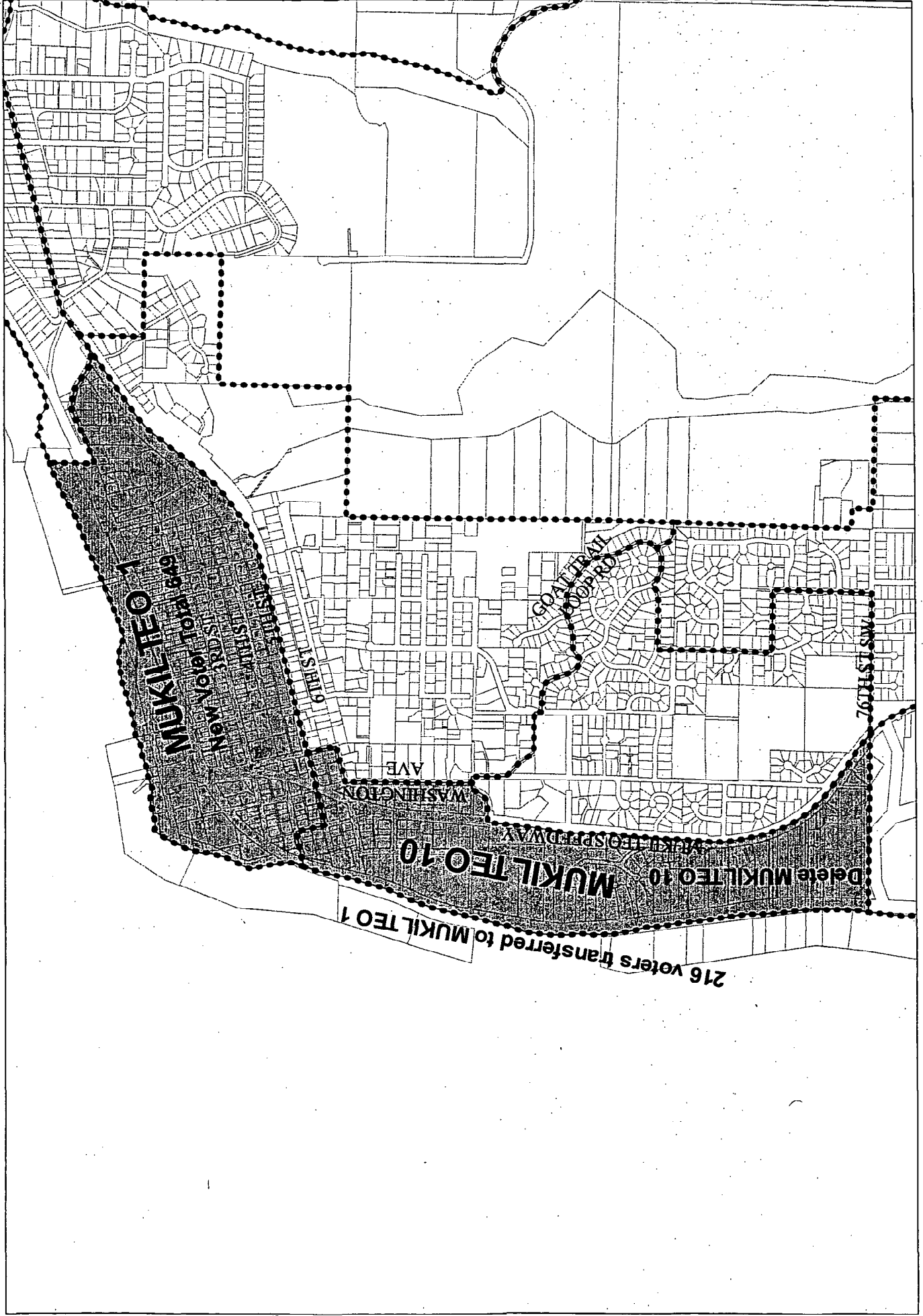


# Everett 82 consolidation into Everett 73

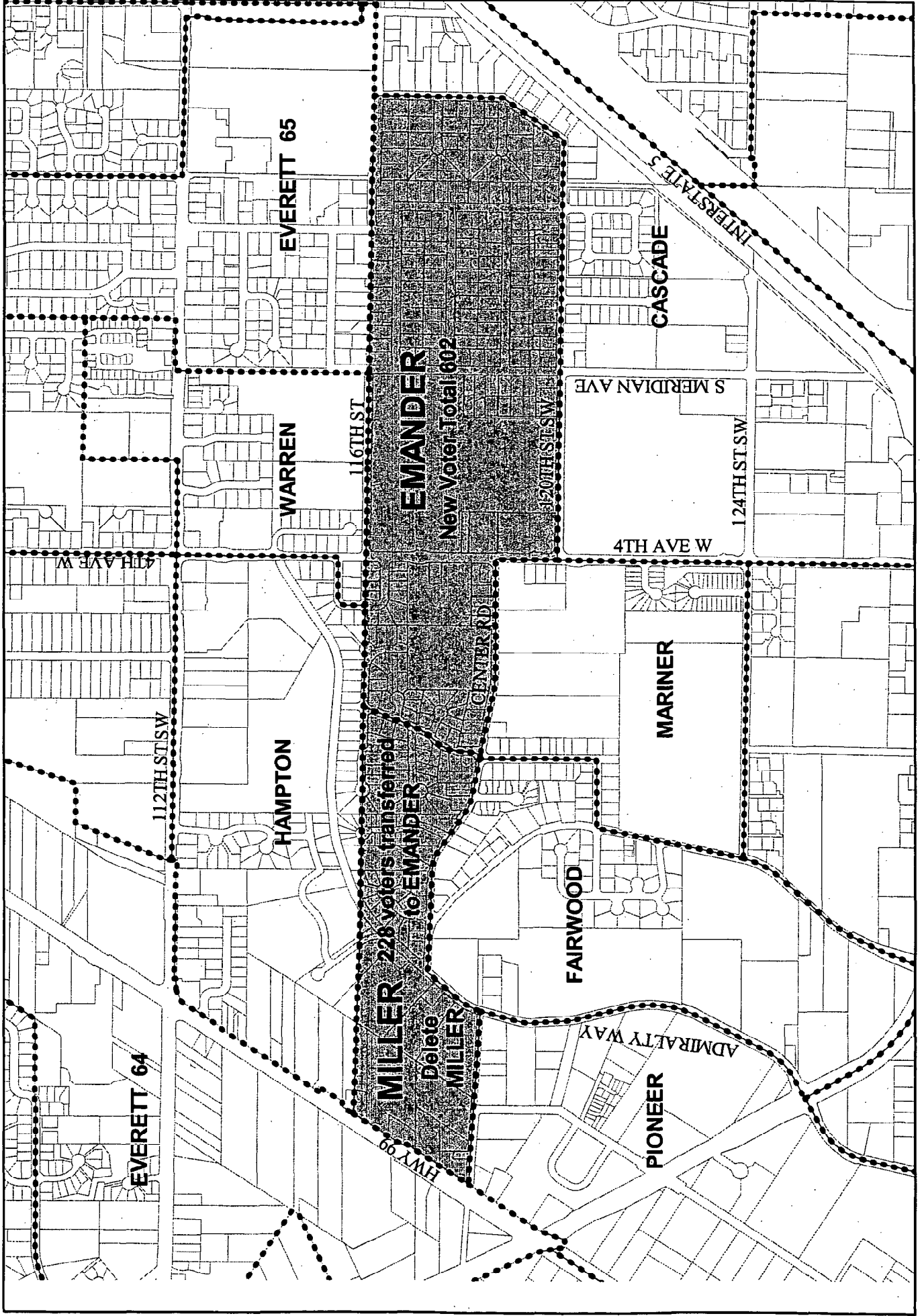




# Mukilteo 10 consolidation into Mukilteo 1

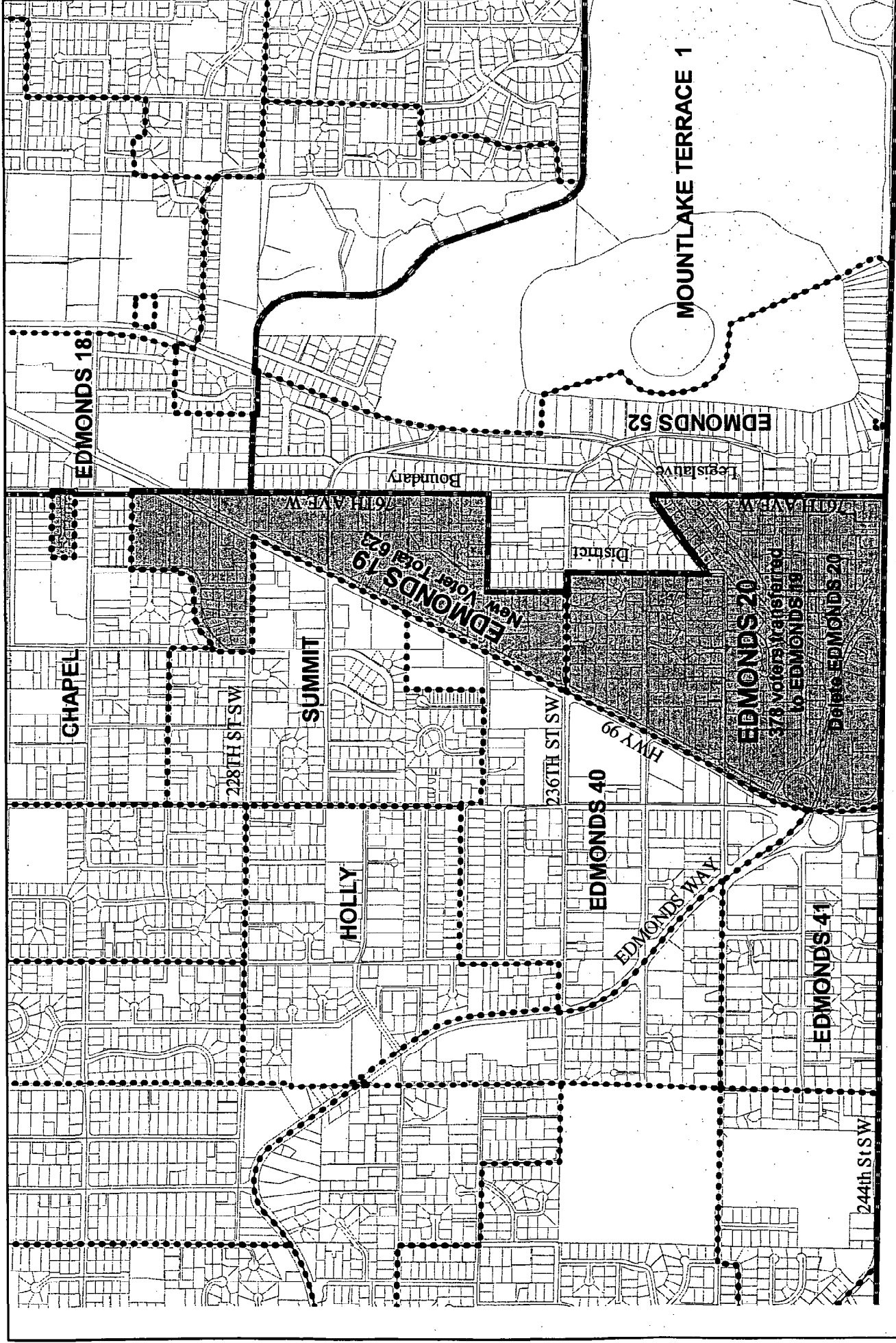


# Miller consolidation into Emander

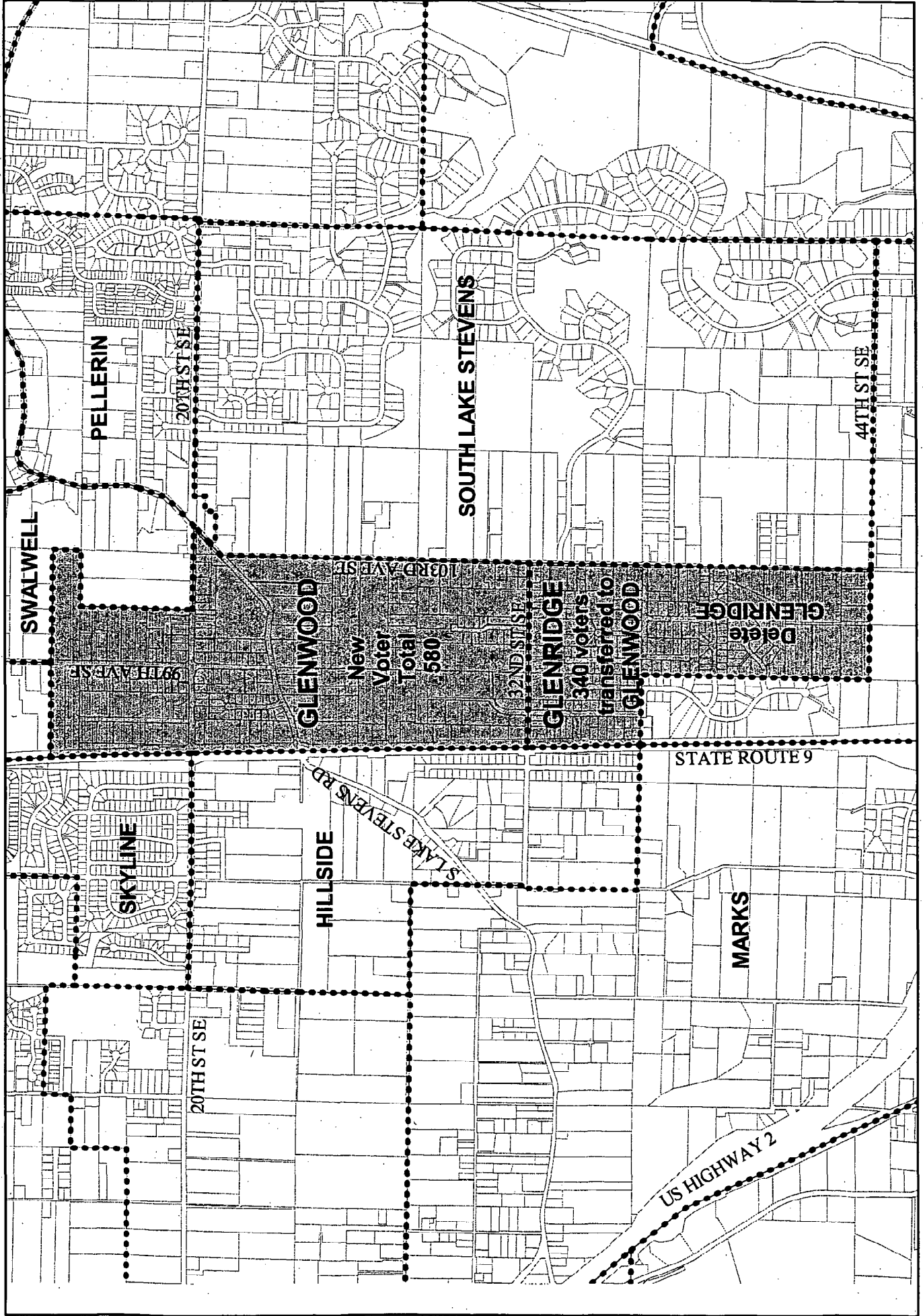




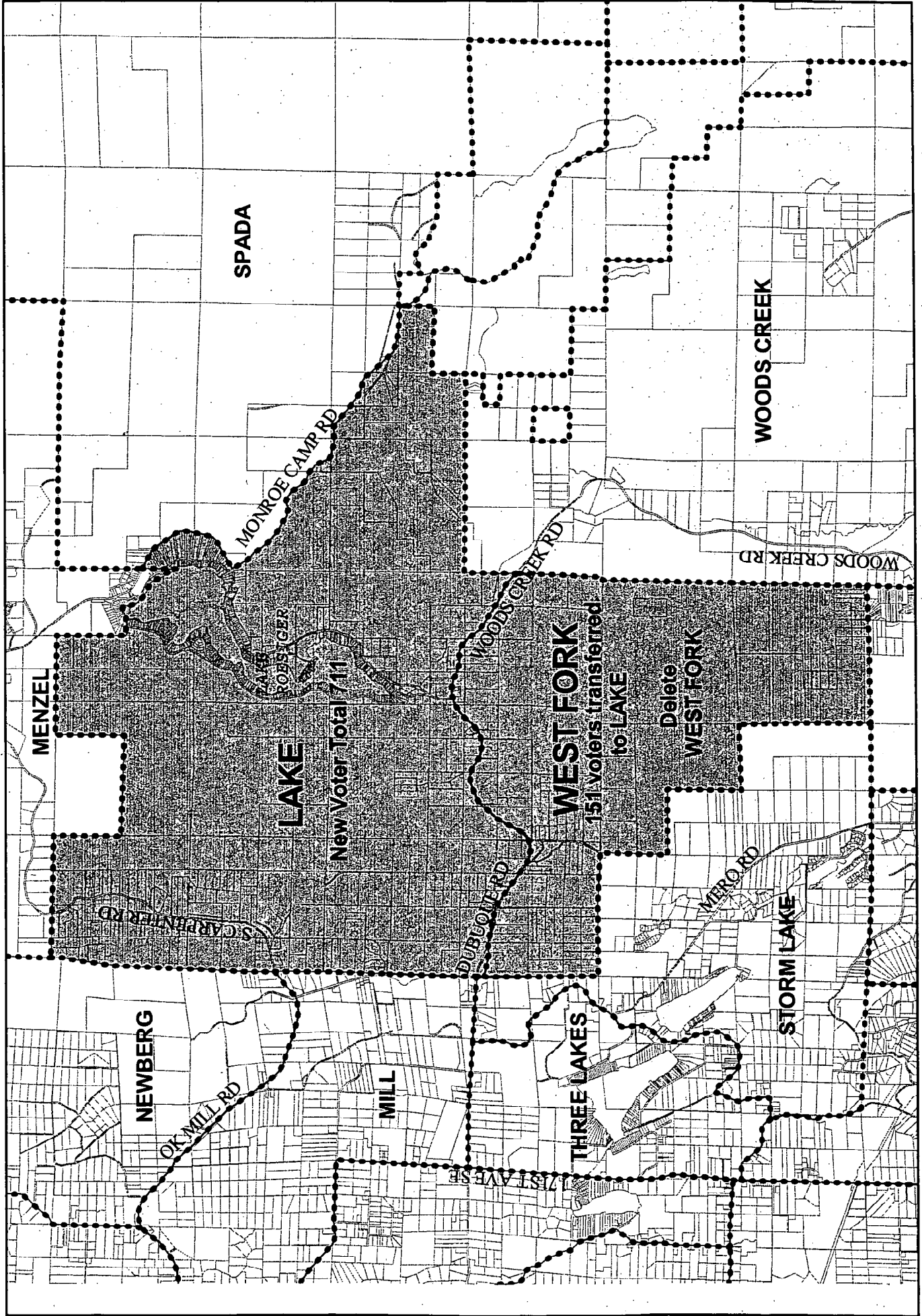
# Edmonds 20 consolidation into Edmonds 19



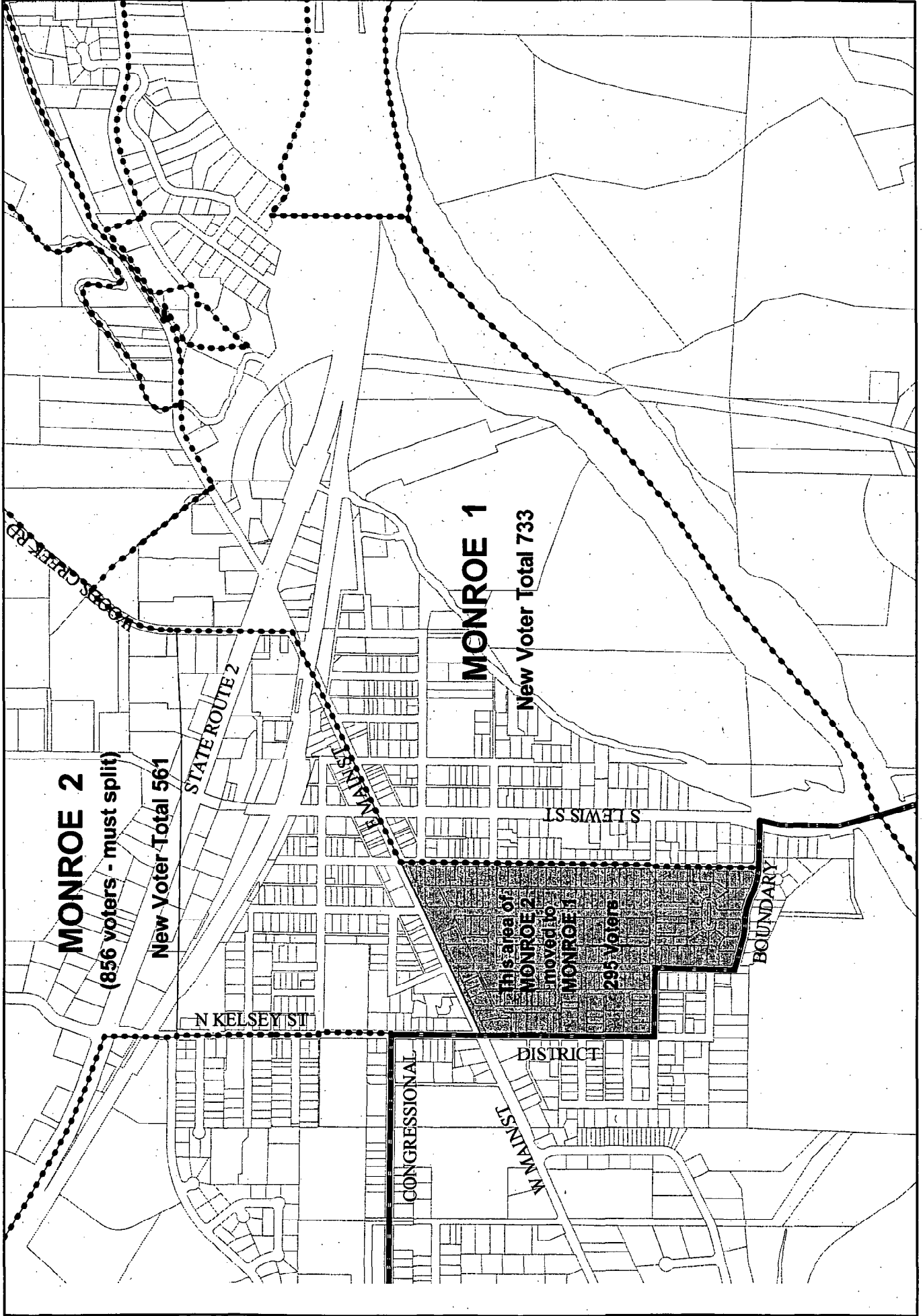
# Glenridge consolidation into Glenwood



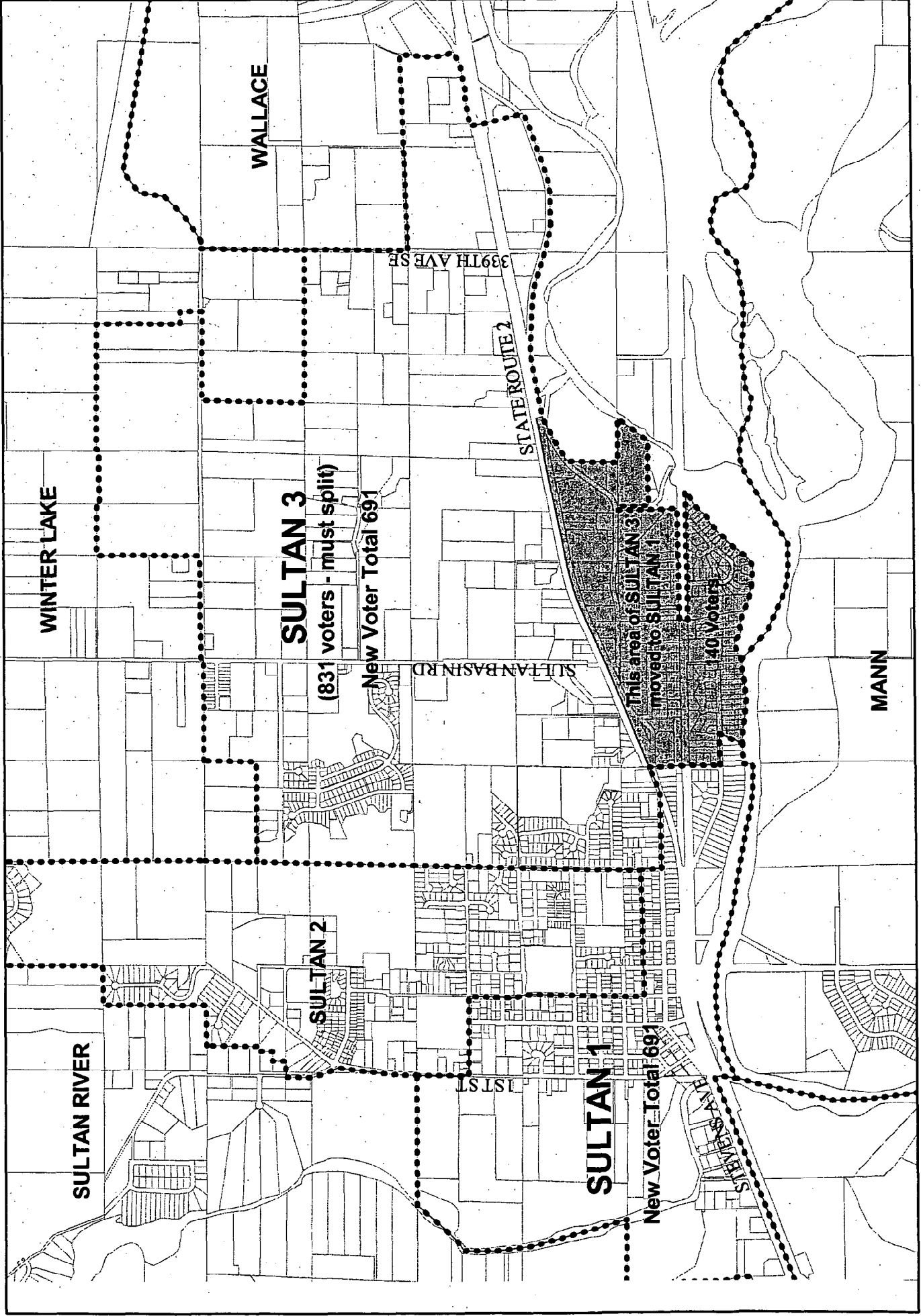
# West Fork consolidation into Lake



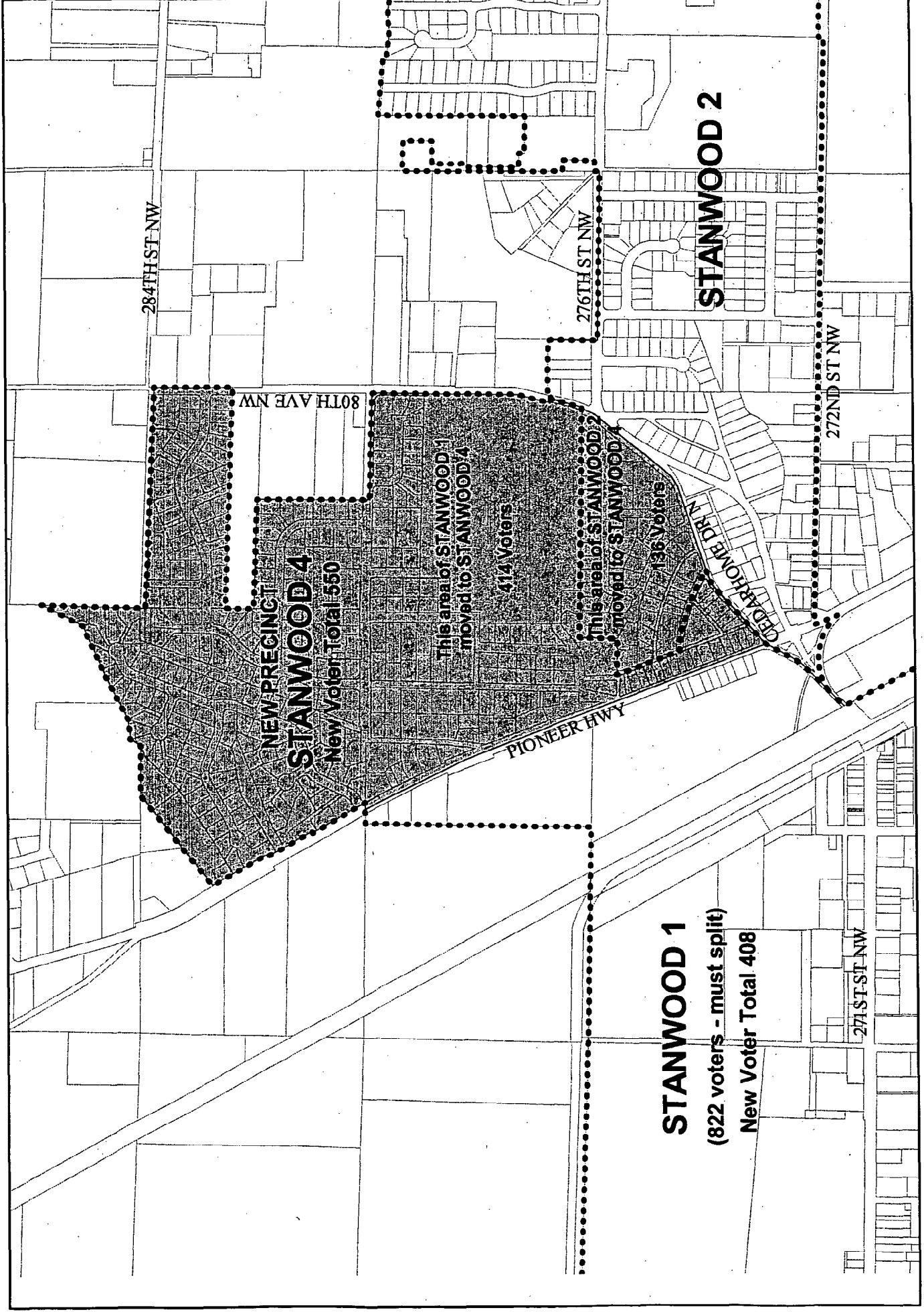
# Monroe 2 Split Precinct - over 800 Voters



# Sultan 3 Split Precinct - over 800 Voters



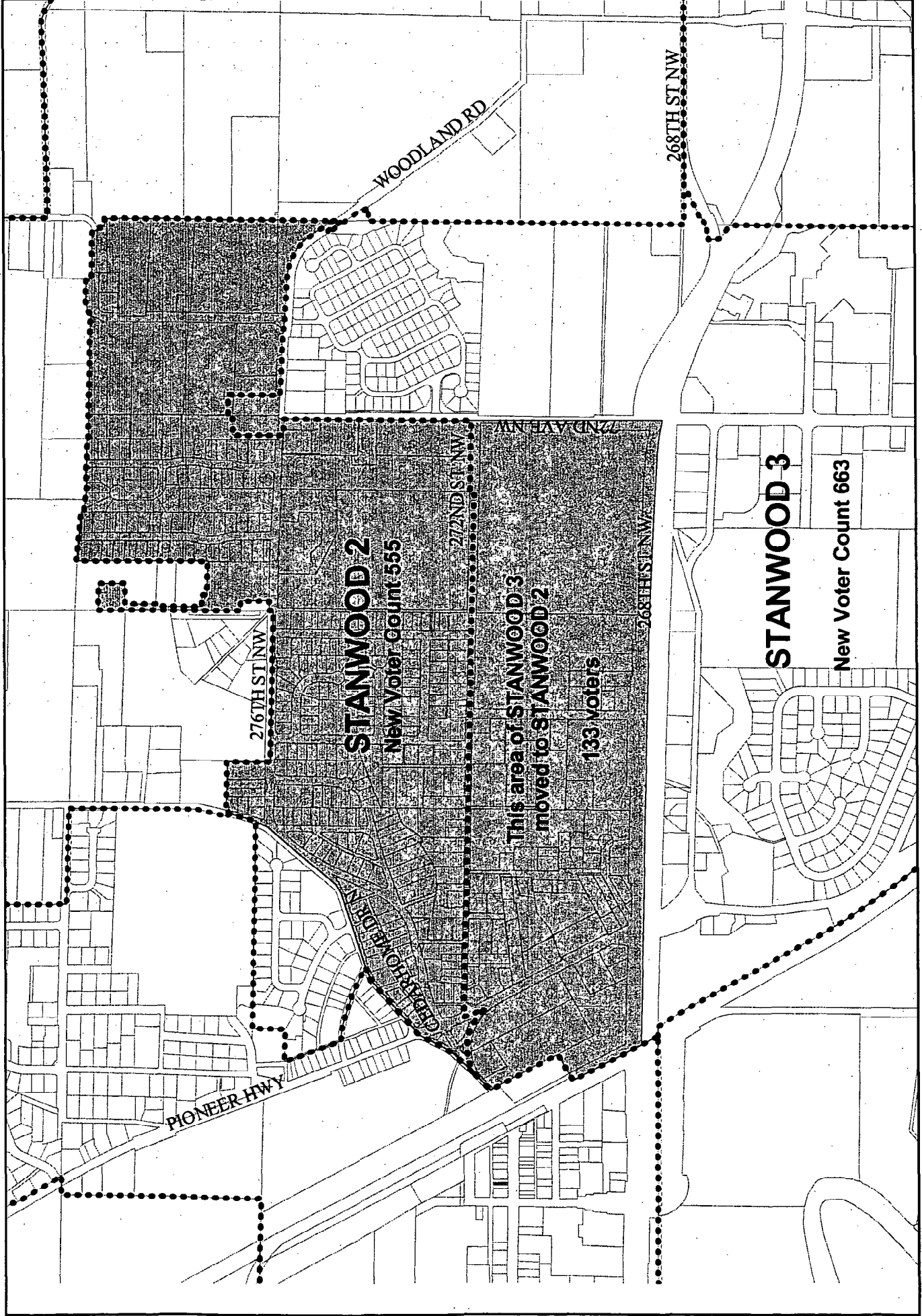
# Stanwood 1 Split Precinct - over 800 Voters



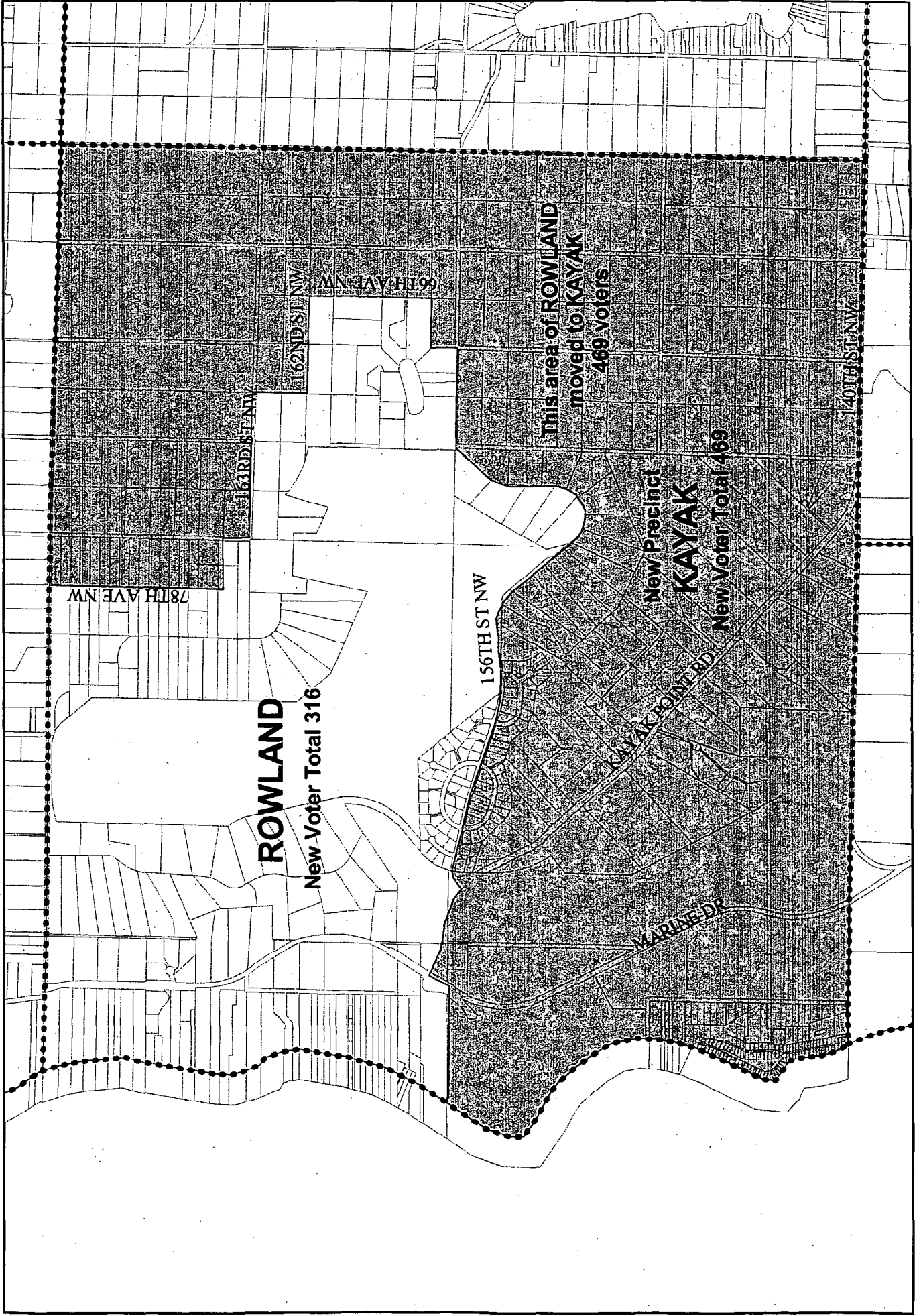


# Stanwood 3

# Reduce Voter Count

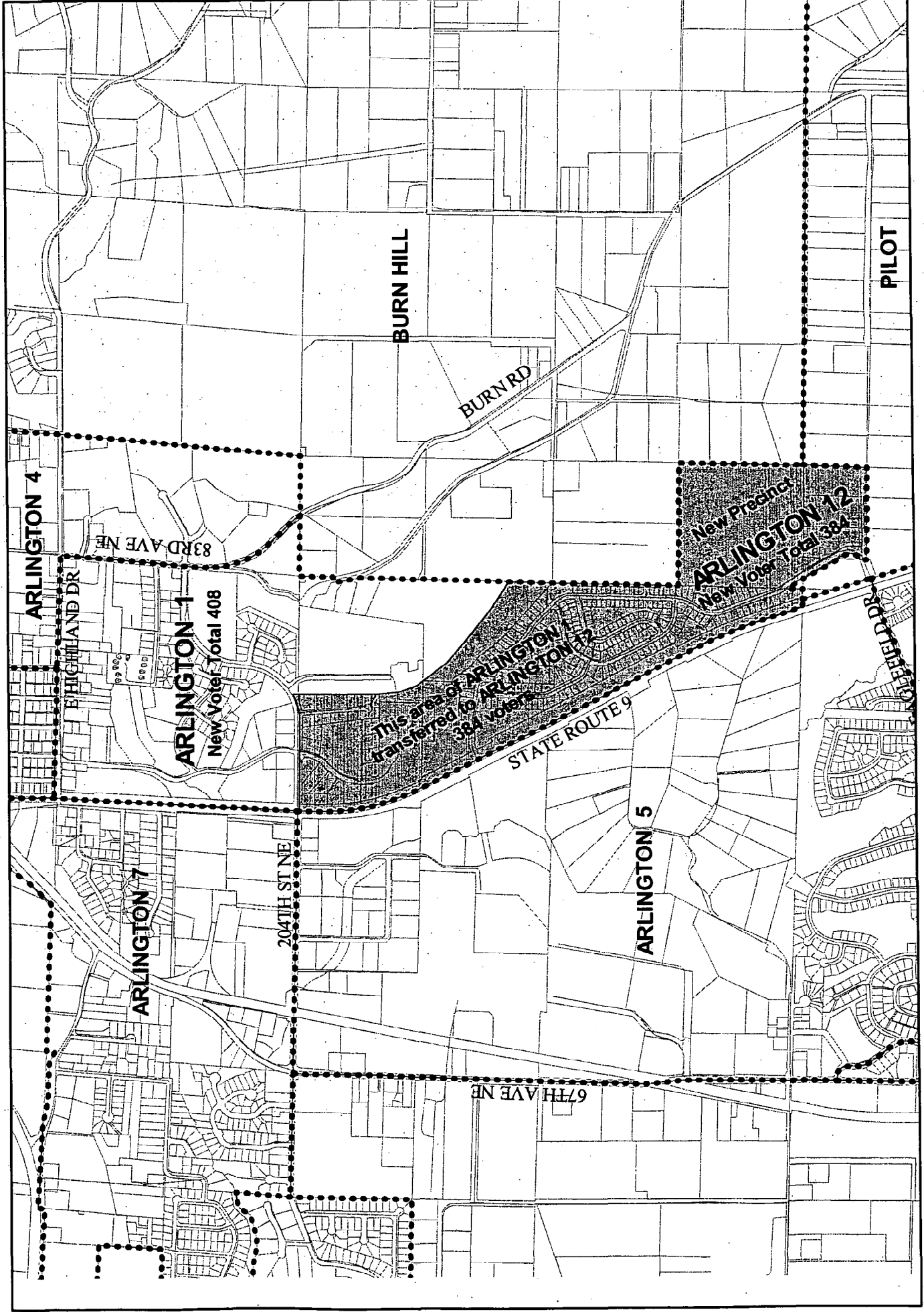


# Rowland Reduce Voter Count

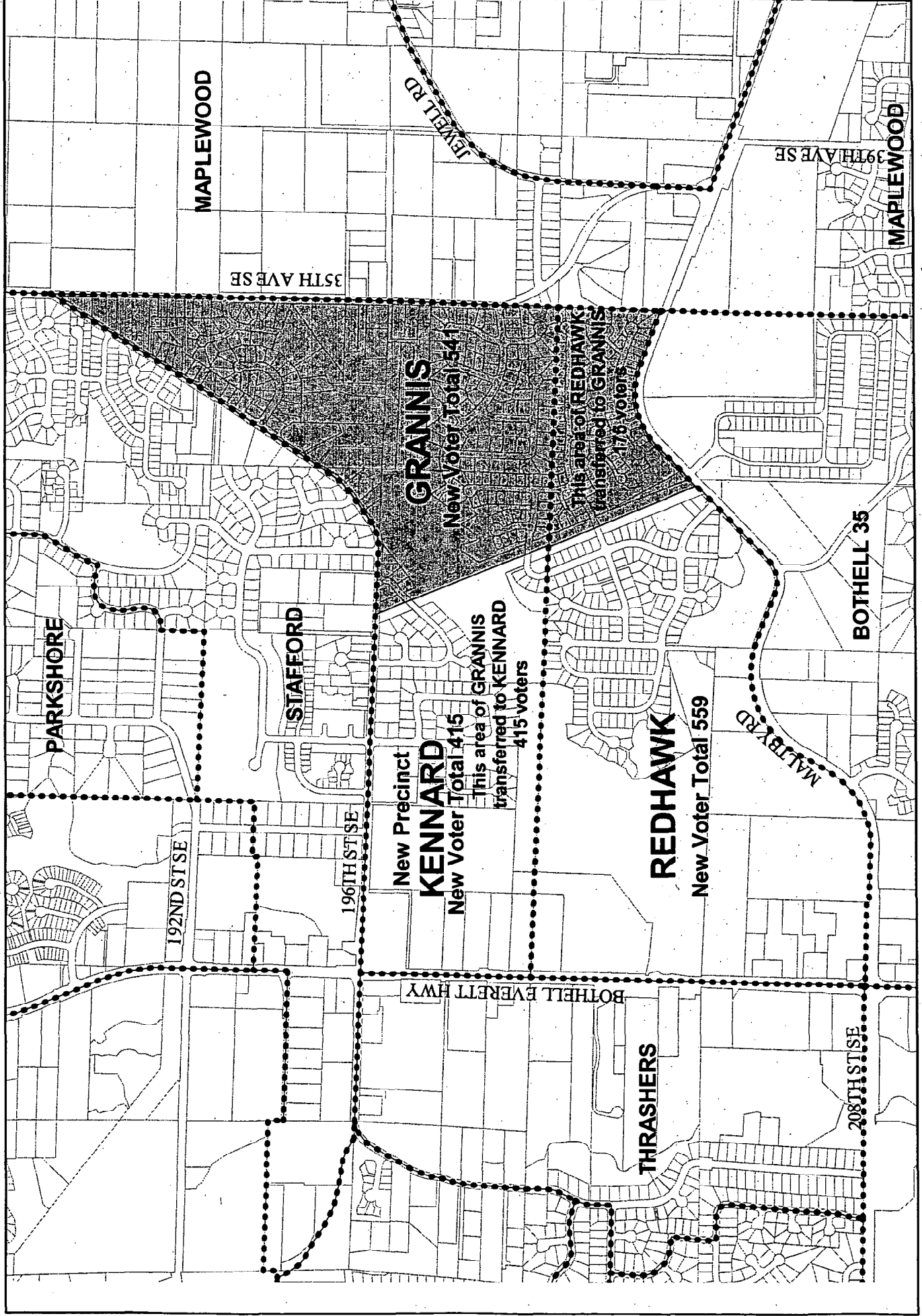




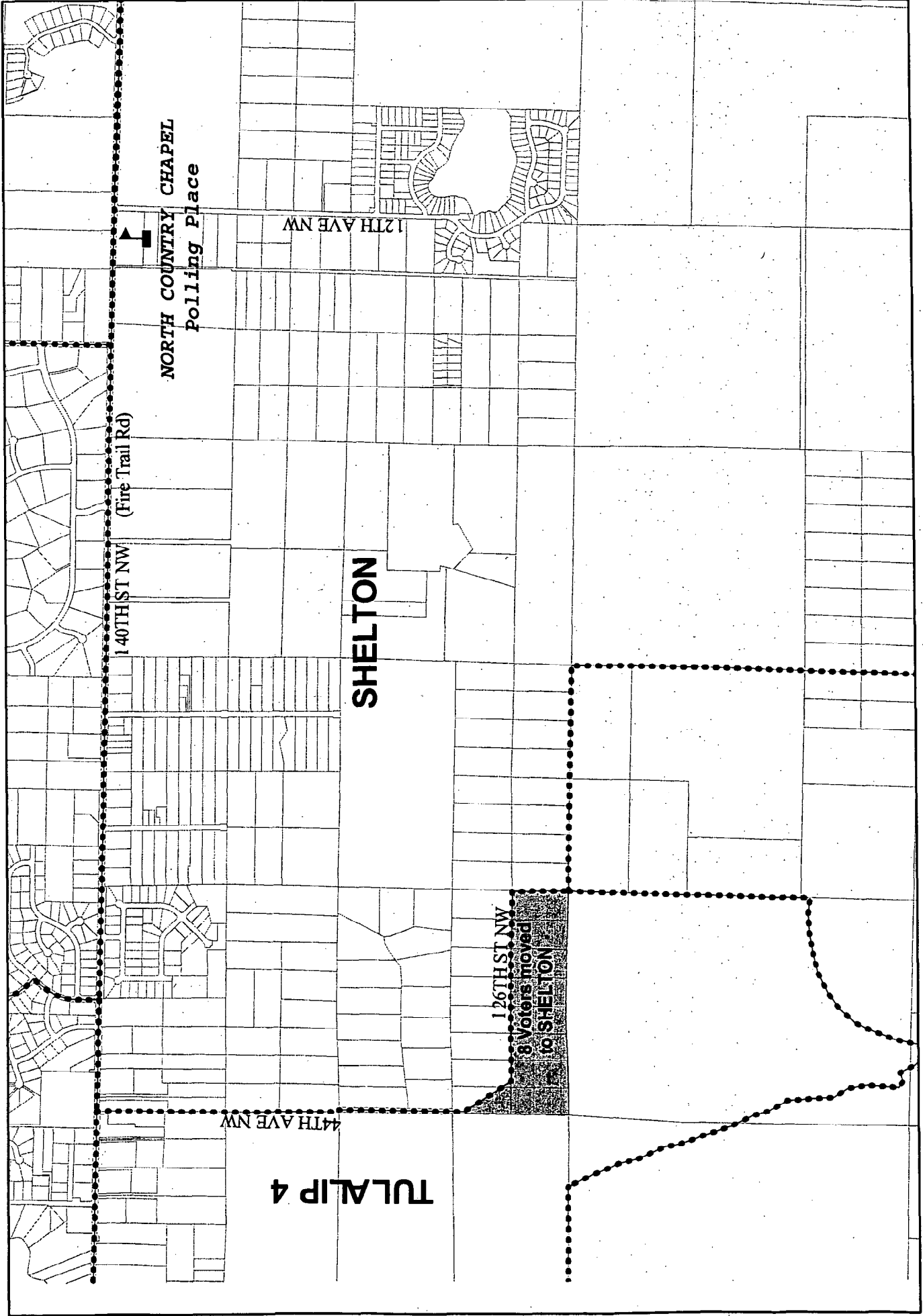
# Arlington 1 Reduce Voter Count



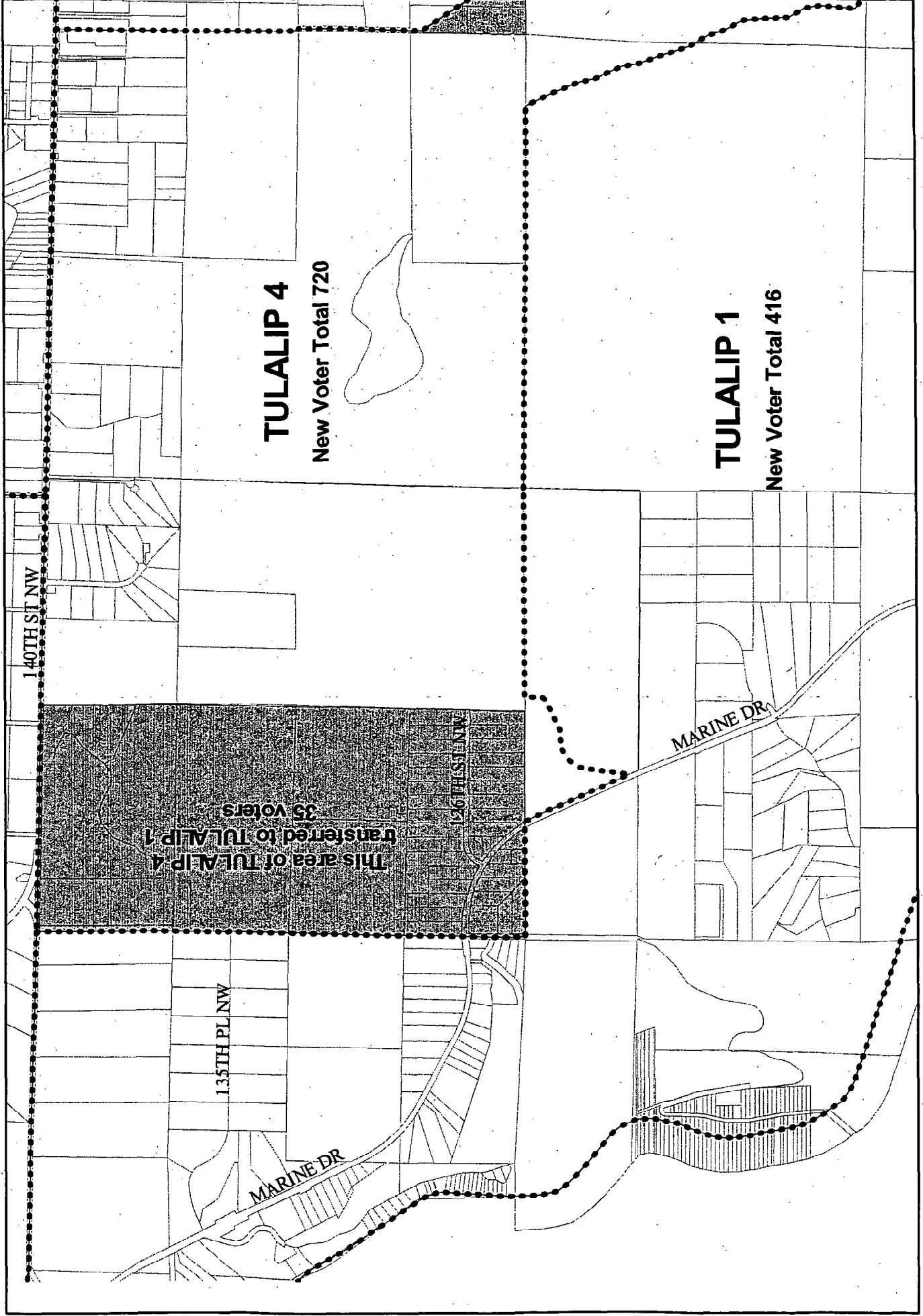
# Grannis and Red Hawk Reduce Voter Count



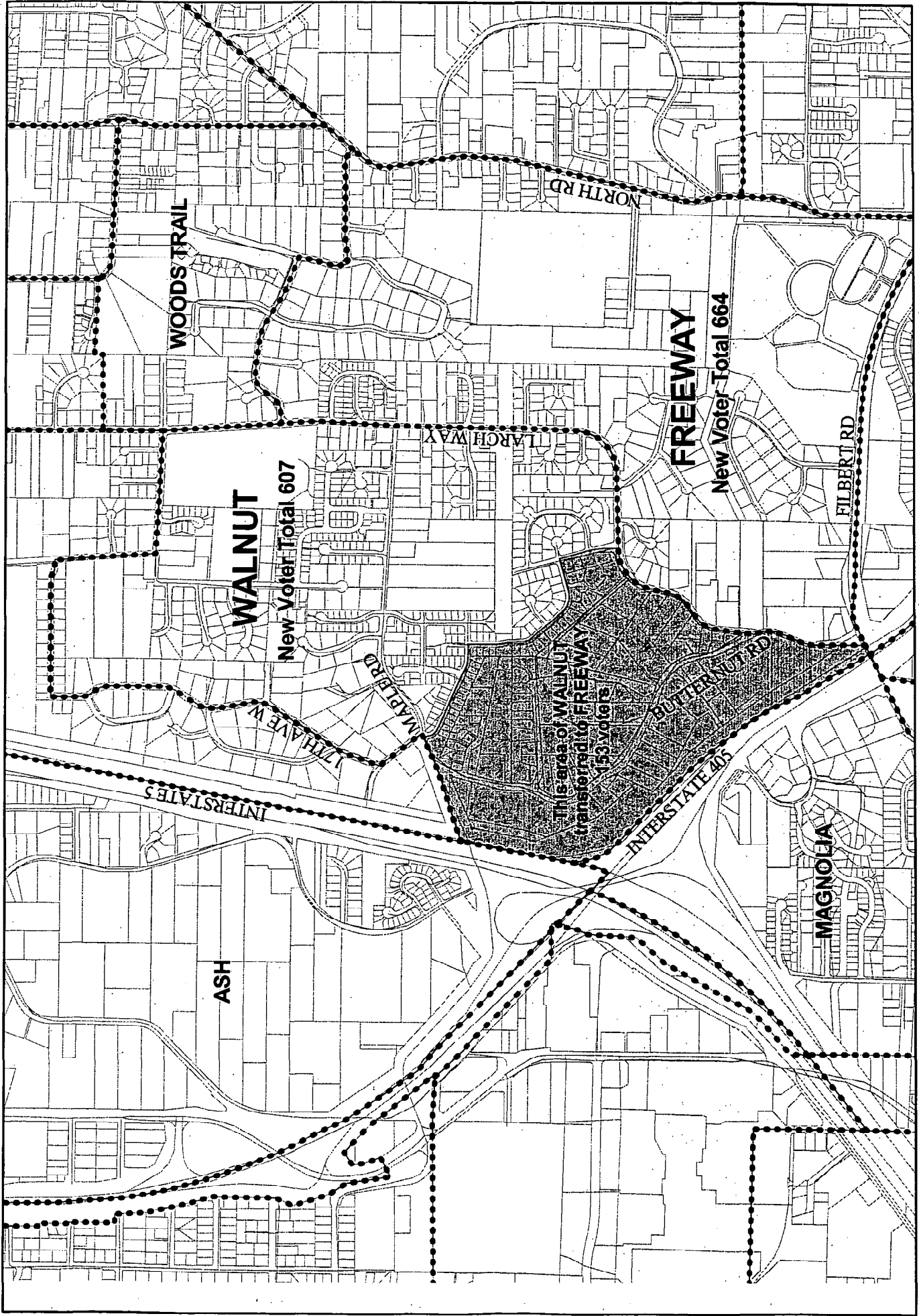
# Shelton Voter Convenience to Poll



# Tulalip 4 Reduce Voter Count



# Walnut Reduce Voter Count



ASH

WOODS TRAIL

WALNUT

New Voter Total 607

FREEWAY

New Voter Total 664

NORTH RD

LARCH WAY

FILBERT RD

INTERSTATE 5

MARLBORO RD

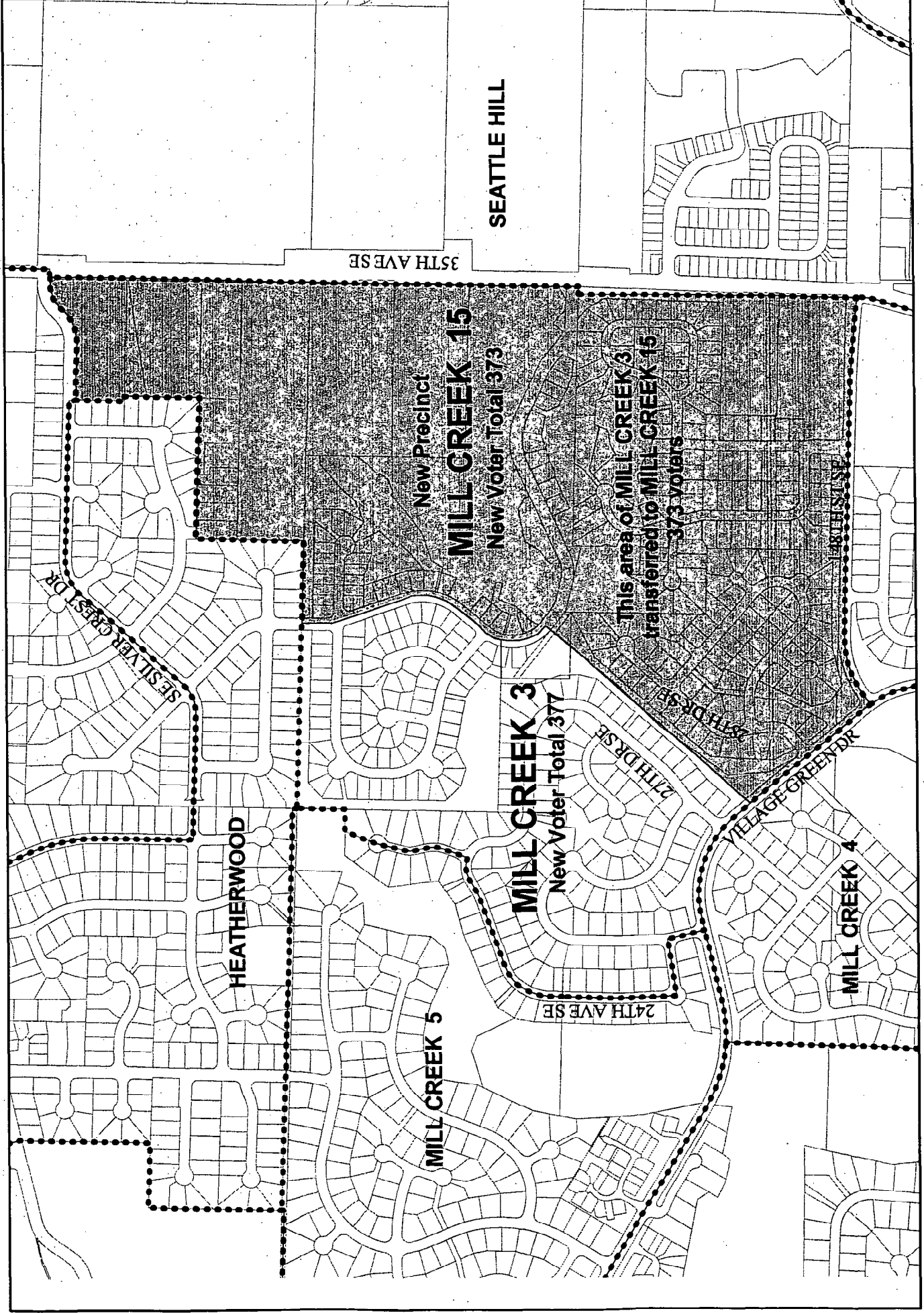
INTERSTATE 405

FILBERT RD

MAGNOLIA

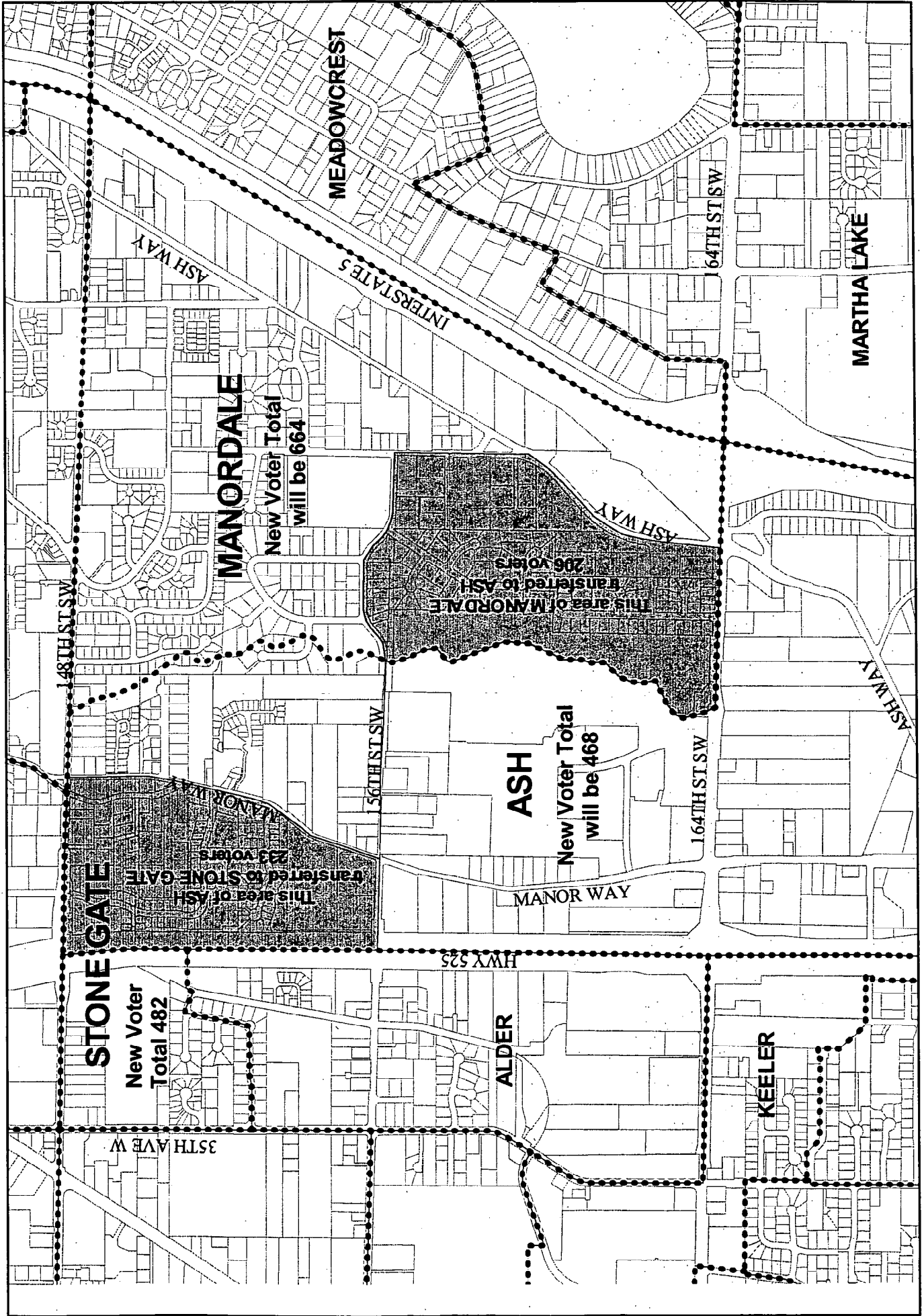
This area of WALNUT transferred to FREEWAY 153 voters

# Mill Creek 3 Reduce Voter Count

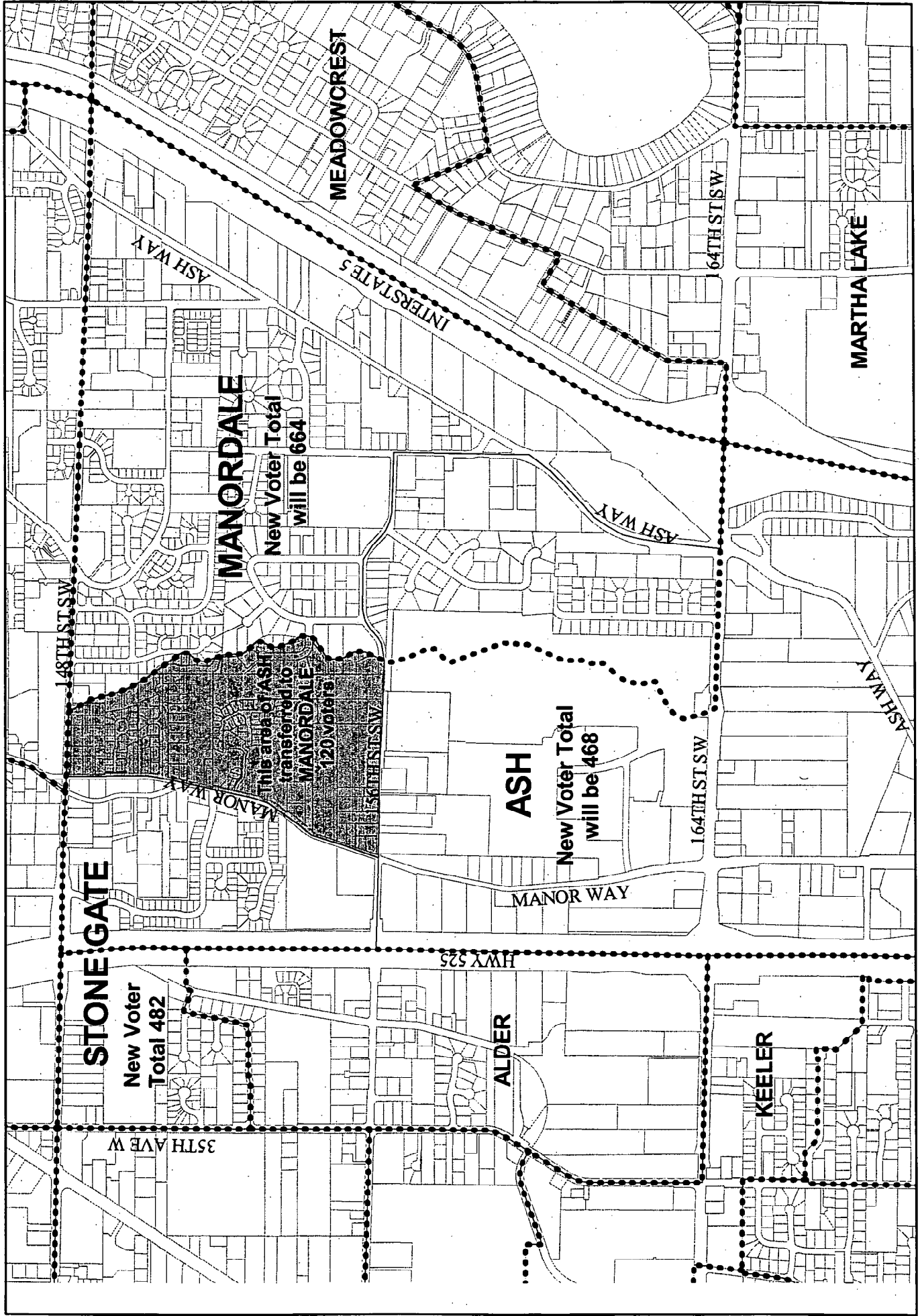




# Manordale and Ash Reduce Voter Count

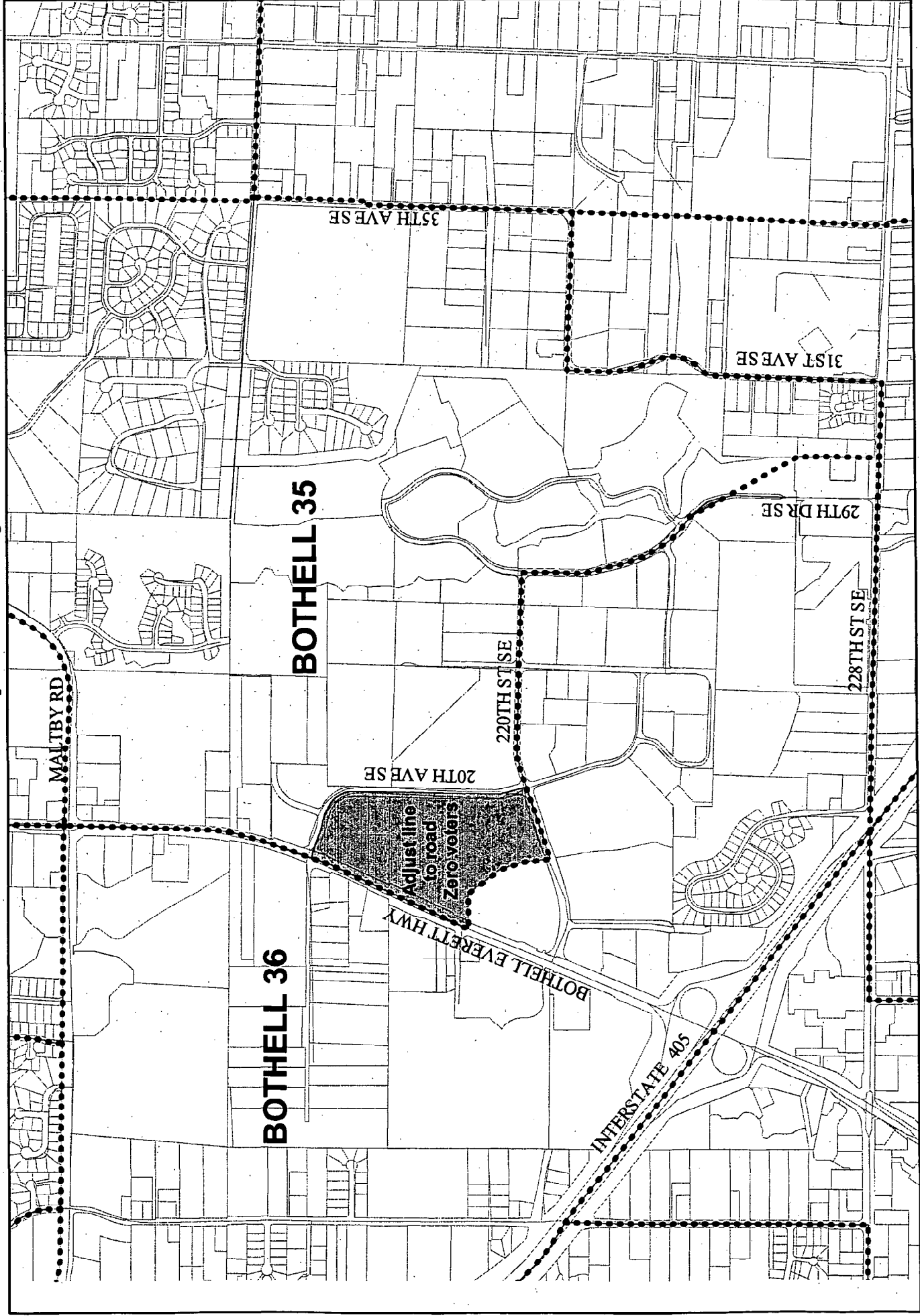


# Ash Reduce Voter Count





# Bothell 35 Map Line Adjustment - Zero Voters



**BOTHELL 35**

**BOTHELL 36**

35TH AVE SE

31ST AVE SE

29TH DR SE

228TH ST SE

220TH ST SE

20TH AVE SE

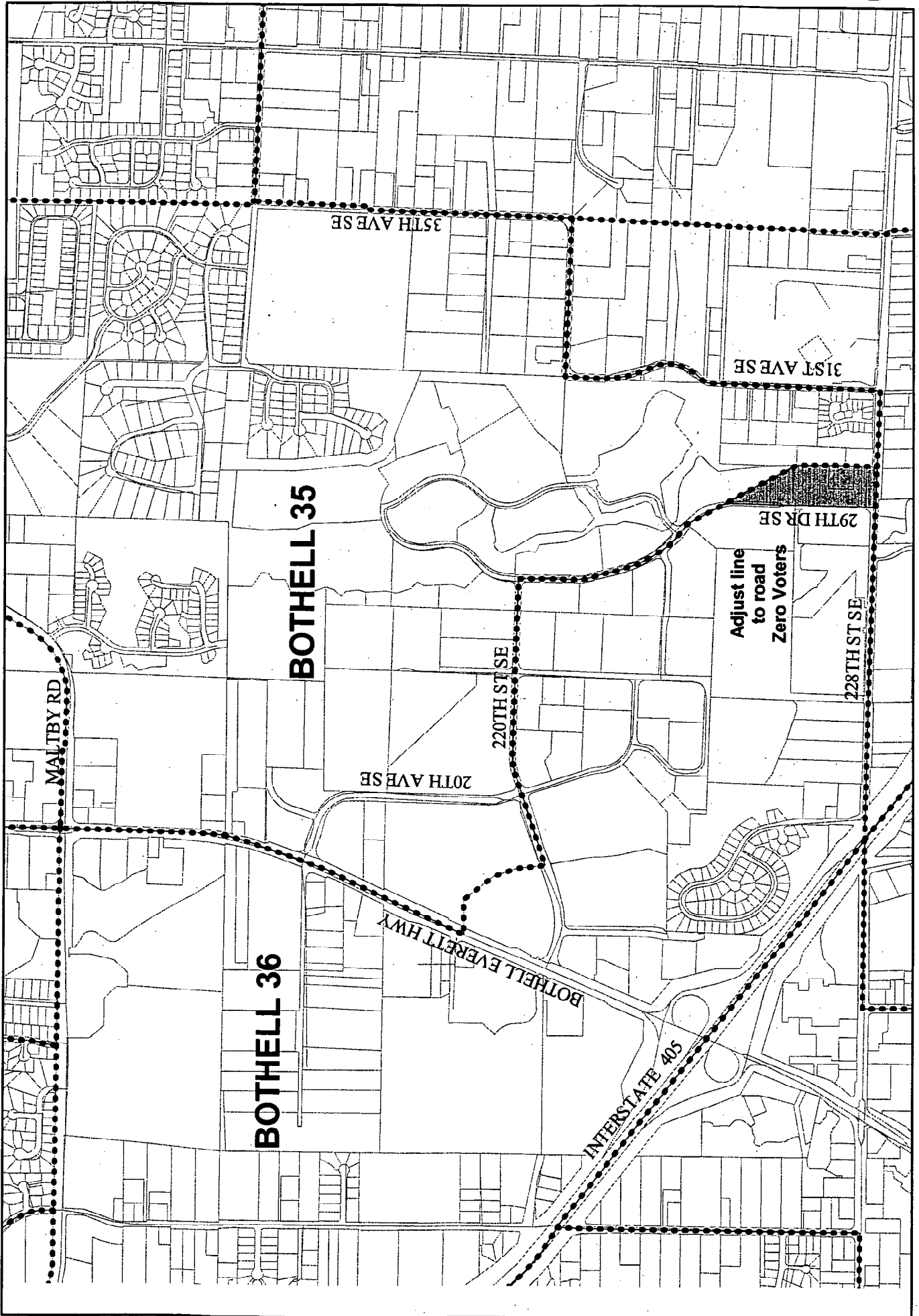
MALTBY RD

BOTHELL EVERETT HWY

INTERSTATE 405

Adjust line to road for road Zero voters

# Bothell 35 Map Line Adjustment - Zero Voters



# Tulalip 1 Map Line Adjustment - Zero Voters

