



CO00003057

SNOHOMISH COUNTY COUNCIL  
SNOHOMISH COUNTY, WASHINGTON

ORDINANCE NO. 03 - 046

ADOPTING CHANGES IN VOTING PRECINCTS PURSUANT TO  
RCW 29.04.040, RCW 29.04.050 AND CHAPTER 2.47 SCC; AMENDING  
SNOHOMISH COUNTY CODE SECTION 2.47.030

WHEREAS, SCC 2.47.040(2) provides that the County Auditor may temporarily adjust precinct boundaries as set forth in RCW 29.04.040 and 29.04.050 to maintain conformance with applicable state laws, and that such revisions to voting precincts must be submitted to the county council for adoption by ordinance no later than May 1 of each year; and

WHEREAS, Exhibit A attached hereto sets forth the precinct changes made by the Auditor since June 1, 2002, including the creation of 3 new voting precincts and the deletion of 15 precincts for a total of 704 voting precincts in Snohomish County as of May 1, 2003. Exhibit A also includes boundary changes to 62 precincts; 8 precincts of which were changed due to city annexations; 38 precinct changes due to administrative adjustments and consolidations; 8 due to population and 8 line adjustments affecting no voters;

NOW, THEREFORE, BE IT ORDAINED:

Section 1. Snohomish County Code Section 2.47.030, last amended by Ordinance. 02-016 on April 24, 2002, is amended to read:

**2.47.030 Precincts adopted.** (a) The adopted voting precinct boundaries for the county are those set forth in the precinct map books maintained on file with the clerk of the council and the Snohomish county auditor's office, subject to revision from time to time in accordance with SCC 2.47.040.

(b) To implement boundary changes resulting from redistricting following the federal decennial census and to implement changes that are necessary to maintain conformance with applicable laws in accordance with SCC 2.47.040, the precinct boundaries adopted by subsection (a) are revised as set forth in Exhibit A attached to

Ordinance 02-016, and as further revised as described in Exhibit A attached to Ordinance 03-046, copies of which are on file with the clerk of the council and the Snohomish county auditor's office.

PASSED this 21<sup>st</sup> day of May, 2003.

ATTEST:

SNOHOMISH COUNTY COUNCIL  
Snohomish County, Washington

[Signature]  
Clerk of the Council

[Signature]  
Chairperson

- APPROVED
- EMERGENCY
- VETOED

DATE:

5/29/03  
[Signature]  
County Executive

ATTEST:

[Signature]  
Janelle L. Bandoz

Approved as to form only:

[Signature] 3/28/03  
Deputy Prosecuting Attorney

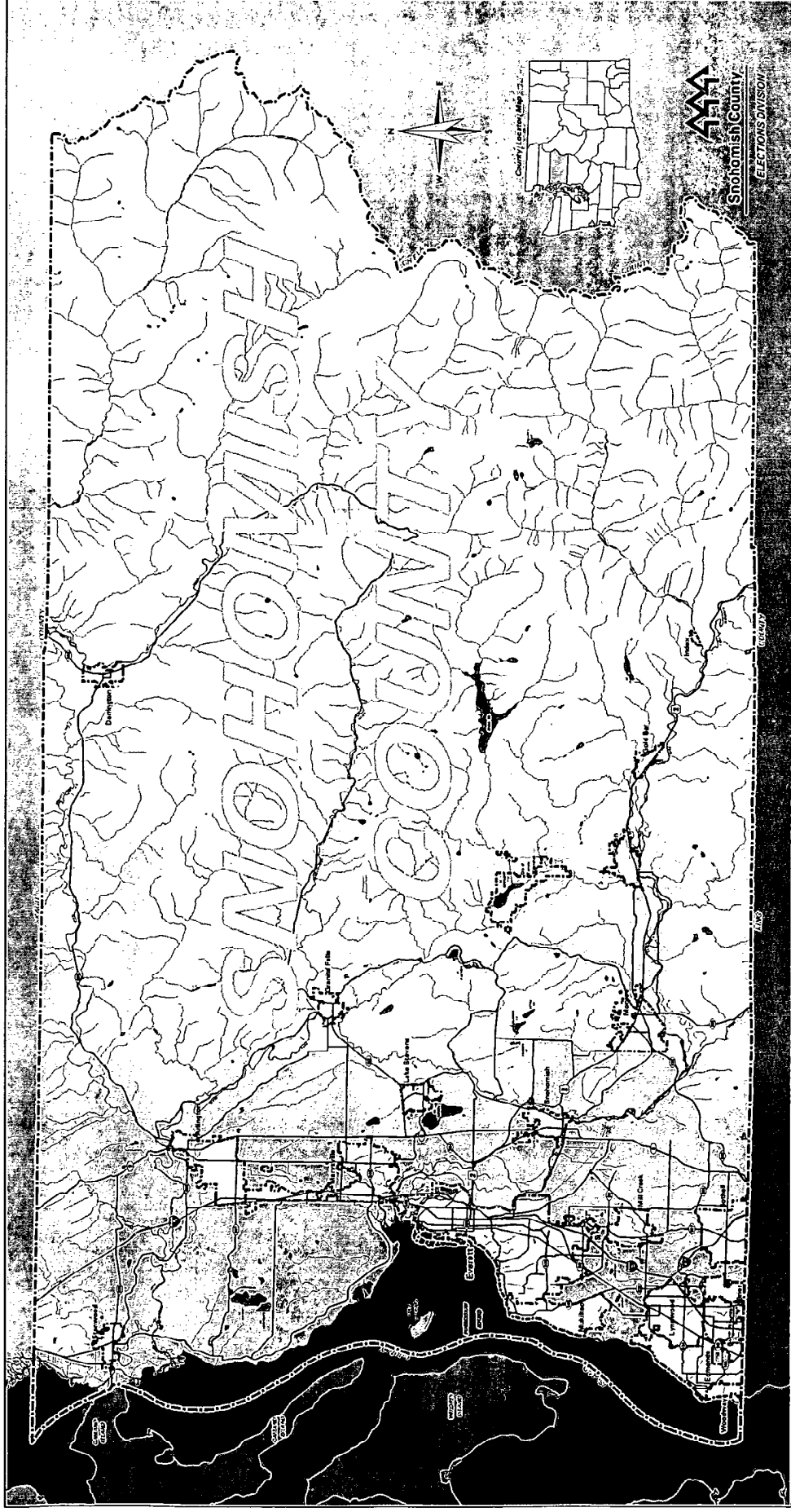
PUBLISH \_\_\_\_\_ AND \_\_\_\_\_

EXHIBIT A

NEW  
PRECINCT  
BOUNDARIES

MAY 1, 2003

# PRECINCT CHANGES 2003



**AUDITOR'S OFFICE  
ELECTION DEPARTMENT  
Snohomish County Auditor  
Bob Terwilliger**



# STATISTICS FOR 2003 PRECINCT ADJUSTMENTS

CITY PRECINCTS CHANGED DUE TO ANNEXATION.....	8
CHANGES DUE TO CONSOLIDATIONS.....	15
CHANGES DUE TO ADMINISTRATIVE ADJUSTMENTS.....	23
CHANGES TO REDUCE VOTER COUNTS.....	8
CHANGES DUE TO LINE ADJUSTMENTS ( 0 VOTERS).....	<u>8</u>
TOTAL NUMBER OF CHANGES.....	62
NEW PRECINCTS CREATED.....	3
PRECINCTS DELETED.....	15
PRECINCTS RENAMED.....	37
OLD NUMBER OF PRECINCTS.....	716
NEW TOTAL NUMBER OF PRECINCTS.....	704
OLD NUMBER OF VOTE-BY-MAIL PRECINCTS.....	39
NEW NUMBER OF VOTE-BY-MAIL PRECINCTS.....	39

COUNCIL DISTRICT PRECINCT COUNT

<u>DISTRICTS</u>	<u>05/01/02</u>	<u>05/01/03</u>	<u>Poll</u>	<u>VBM</u>	<u>Estimated Voters</u>
COUNCIL DISTRICT 1	145	144	135	9	69,300
COUNCIL DISTRICT 2	132	128	118	10	56,500
COUNCIL DISTRICT 3	139	136	134	2	61,000
COUNCIL DISTRICT 4	147	144	133	11	66,500
COUNCIL DISTRICT 5	<u>153</u>	<u>152</u>	<u>145</u>	<u>7</u>	<u>67,700</u>
	716	704	665	39	321,000

LEGISLATIVE DISTRICT PRECINCT COUNT

<u>DISTRICTS</u>	<u>05/01/02</u>	<u>05/01/03</u>	<u>Poll</u>	<u>VBM</u>	<u>Estimated Voters</u>
LEGISLATIVE DISTRICT 1	117	114	111	3	53,800
LEGISLATIVE DISTRICT 10	34	34	31	3	17,900
LEGISLATIVE DISTRICT 21	133	130	127	3	58,800
LEGISLATIVE DISTRICT 32	28	28	28	0	12,000
LEGISLATIVE DISTRICT 38	126	122	117	5	55,800
LEGISLATIVE DISTRICT 39	119	116	110	6	53,100
LEGISLATIVE DISTRICT 44	<u>159</u>	<u>160</u>	<u>141</u>	<u>19</u>	<u>69,600</u>
	716	704	665	39	321,000

**CONGRESSIONAL DISTRICT PRECINCT COUNT**

<u>DISTRICTS</u>	<u>05/01/02</u>	<u>05/01/03</u>	<u>Poll</u>	<u>VBM</u>	<u>Estimated Voters</u>
CONGRESSIONAL DISTRICT 1	362	355	337	18	160,800
CONGRESSIONAL DISTRICT 2	<u>354</u>	<u>349</u>	<u>328</u>	<u>21</u>	<u>160,200</u>
	716	704	665	39	321,000

## CRITERIA FOR ADJUSTING PRECINCT BOUNDARIES

To identify issues pertaining to precinct boundaries and the functional areas which might be impacted by the population, portions, descriptions and number of voting precincts, various factors have been reviewed. These include:

1. Boundary limitations  
Legal requirements mandated by various RCW's require that precinct boundaries do not cross Congressional, Legislative, Judicial, County Council or Municipal boundaries. These limitations might 'force' the creation of some precincts well below the target size.
2. Number of registered voters  
The total number of registered voters per precinct shall not exceed the limit of 800 as set by the Snohomish County Council in SCC 2.47 (amended 2002).
3. Precincts with school district splits  
Since School Districts are one of the most active districts having elections within the county, precincts with multiple school districts will be kept to an absolute minimum.
4. Growth potential of area  
Growth potential is based on factors such as areas being within Urban Growth Areas and land parcel availability. Growth potential will be a factor in determining how close to the target size each precinct should be.
5. Precincts with multiple district splits  
Areas with a large number of portions will be reviewed as to the possibility of reducing district splits within precinct boundaries.
6. Discontinuous precinct portions  
Due to city annexations, various precincts have developed parts that are no longer contiguous with the main area of that precinct. These "islands" will be studied for possible merger into adjacent precincts.
7. Polling place convenience  
All growth and changes have an impact on Polling Places with the necessity to view adjustments toward voter convenience at possible new polling place locations.
8. Use of Census Boundary Standards  
In all cases of boundary changes, Census Boundary Standards will be used where possible to designate new precinct lines.

Snohomish County Precinct Revisions May 1, 2003

MAP PAGE	PRECINCT NAME	VOTERS BEFORE	TRANSFERRED	VOTERS AFTER	COMMENT
	<b>CITY ANNEXATIONS</b>				
1	FROM TWIN LAKES	595	1	594	ANNEX ORD. 2462
	TO MARYSVILLE 28	20		21	
2	FROM HUNT	16	4	12	ANNEX ORD 2319
	TO MOUNTLK TERR 2	468		472	
3	FROM ALDERCREST	362	1	361	ANNEX ORD. 2404
	TO LYNNWOOD 4	392		393	
4	FROM SAMOEVA	554	0	554	ANNEX ORD 2417
	TO LYNNWOOD 28	340		340	
5	FROM EDGECOMB	447	20	427	ANNEX ORD 1289-A
	TO ARLINGTON 8	654		674	
6	FROM EDGECOMB	427	9	418	ANNEX ORD 1288-A
	TO ARLINGTON 6	617		616	
6	FROM LEVIN	11	1	10	ANNEX ORD 1288-A
	TO ARLINGTON 9	633		634	
7	FROM MARION	526	8	518	ANNEX ORD. 2015
	FROM PETERSON	610	10	600	
	TO SNOHOMISH 1	547		565	
	<b>PRECINCTS CONSOLIDATED TOGETHER</b>				
8	FROM SWAMP CREEK	329	329	0	DELETE SWAMP CREEK
	TO ASH	214		514	CONSOLIDATION
9	FROM BOTHELL 21	207	207	0	DELETE BOTHELL 21
	TO BOTHELL 22	291		498	CONSOLIDATION

Snohomish County Precinct Revisions May 1, 2003

MAP PAGE	PRECINCT NAME	VOTERS BEFORE	TRANSFERRED	VOTERS AFTER	COMMENT
10	FROM BOTHELL 29	280	280	0	DELETE BOTHELL 29
	TO BOTHELL 23	324		604	CONSOLIDATION
11	FROM ALPINE	217	217	0	DELETE ALPINE
	TO THRASHERS	306		523	CONSOLIDATION
12	FROM LYNNWOOD 37	165	165	0	DELETE LYNNWOOD 37
	TO LYNNWOOD 29	331		496	CONSOLIDATION
13	FROM SHAMROCK	293	293	0	DELETE SHAMROCK
	TO MARINER	267		560	CONSOLIDATION
14	FROM MOUNTLK TERR 22	358	358	0	DELETE MOUNTLAKE TERRACE 22
	TO MOUNTLK TERR 8	236		594	CONSOLIDATION
15	FROM EVERETT 61	280	280	0	DELETE EVERETT 61
	TO EVERETT 60	282		562	CONSOLIDATION
16	FROM EVERETT 79	327	327	0	DELETE EVERETT 79
	TO EVERETT 5	275		602	CONSOLIDATION
17	FROM EVERETT 83	326	326	0	DELETE EVERETT 83
	TO EVERETT 8	296		622	CONSOLIDATION
18	FROM EVERETT 78	267	267	0	DELETE EVERETT 78
	TO EVERETT 20	211		478	CONSOLIDATION
19	FROM GREEN	81	81	0	DELETE GREEN (VBM)
	TO ROBE	256		337	CONSOLIDATION
20	FROM PIERCE	6	6	0	DELETE PIERCE (VBM)
	TO HIGH BRIDGE	624		630	CONSOLIDATION
21	FROM MONROE 9	94	94	0	DELETE MONROE 9 (VBM)
	TO MONROE 8	254		348	SCHOOL DISTRICT TRANSFER



Snohomish County Precinct Revisions May 1, 2003

MAP PAGE	PRECINCT NAME	VOTERS BEFORE	TRANSFERRED	VOTERS AFTER	COMMENT
22	FROM PENNY CREEK	233	233	0	DELETE PENNY CREEK
	TO HEATHERWOOD	347		580	CONSOLIDATION
	<b>ADMINISTRATIVE CHANGES</b>				
23	FROM CEDARHOME	535	74	451	REDUCE DISTRICT SPLIT
	TO FLORENCE	591		665	
24	FROM MERIDIAN	772	212	550	SCHOOL DISTRICT SPLIT
	TO NORTH CREEK	720		932	
25	FROM NORTH CREEK	932	451	481	VOTER SPLIT (OVER 800)
	TO SILVER CREEK	0		451	NEW PRECINCT
26	FROM STAFFORD	774	81	693	VOTER REDUCTION
	TO PARKSHORE	339		420	
27	FROM FALLS	130	75	55	TRANSFER OF SCHOOL TERRITORY
	TO WELCH	652		727	
28	FROM EDMONDS 39	448	115	333	PORT COMMISSIONER SPLIT
	FROM EDMONDS 11	414	176	238	PORT COMMISSIONER SPLIT
	TO EDMONDS 8	373		664	
28	FROM EDMONDS 8	664	235	429	PORT COMMISSIONER SPLIT
	TO EDMONDS 39	333		568	
29	FROM EDMONDS 6	541	97	444	PORT COMMISSIONER SPLIT
	TO EDMONDS 7	546		643	
30	FROM EDMONDS 12	494	205	289	PORT COMMISSIONER SPLIT
	TO EDMONDS 6	444		649	
31	FROM EDMONDS 45	474	78	396	PORT COMMISSIONER SPLIT
	TO EDMONDS 48	379		457	

Snohomish County Precinct Revisions May 1, 2003

MAP PAGE	PRECINCT NAME	VOTERS BEFORE	TRANSFERRED	VOTERS AFTER	COMMENT
32	FROM EVERETT 61	282	2	280	WATER DISTRICT SPLIT
	TO EVERETT 102	497		499	
33	FROM EVERETT 25	548	182	366	PORT COMMISSIONER SPLIT
	TO EVERETT 26	575		757	
34	FROM EVERETT 26	757	118	639	PORT COMMISSIONER SPLIT
	TO EVERETT 25	366		484	
35	FROM EVERETT 28	502	156	346	PORT COMMISSIONER SPLIT
	TO EVERETT 30	553		709	
35	FROM EVERETT 28	346	76	270	PORT COMMISSIONER SPLIT
	TO EVERETT 76	539		615	
36	FROM EVERETT 29	530	157	373	PORT COMMISSIONER SPLIT
	TO EVERETT 28	270		427	
37	FROM EVERETT 9	800	105	695	VOTER SPLIT (OVER 800)
	TO EVERETT 54	457		562	
38	FROM EVERETT 64	617	15	602	WATER DISTRICT SPLIT
	TO EVERETT 101	425		440	
39	FROM GRANITE FALLS 2	768	95	673	VOTER REDUCTION
	TO GRANITE FALLS 1	527		622	
40	FROM SKYKOMISH	180	1	179	SCHOOL DISTRICT SPLIT
	TO OLNEY	730		731	
40	FROM OLNEY	731	0	731	SCHOOL DISTRICT SPLIT
	TO SKYKOMISH	179		179	
no map	FROM SKYKOMISH	179	179	0	DELETE SKYKOMISH (POLL)
	TO SKYKOMISH	0		179	SKYKOMISH (VBM)

Snohomish County Precinct Revisions May 1, 2003

MAP PAGE	PRECINCT NAME	VOTERS BEFORE	TRANSFERRED	VOTERS AFTER	COMMENT
no map	FROM INDEX	123	123	0	DELETE INDEX (POLL)
	TO INDEX	0		123	INDEX (VBM)
41	FROM SULTAN 2	711	26	685	VOTER CONVENIENCE TO POLL
	TO SULTAN 3	718		744	
42	FROM LOST LAKE	495	17	478	VOTER CONVENIENCE TO POLL
	TO HIGH BRIDGE	639		656	
43	FROM MILL CREEK 9	644	13	631	SCHOOL DISTRICT SPLIT
	TO MILL CREEK 14	0		13	NEW PRECINCT (VBM)
44	FROM OLYMPUS	773	82	691	VOTER REDUCTION
	TO MISTY	537		619	
45	FROM TOTEM FALLS	751	131	620	VOTER REDUCTION
	FROM VIEW	261	20	241	VOTER CONVENIENCE TO POLL
	TO SNOCADE	512		661	
46	FROM LUDWIG	493	1	492	WATER DISTRICT SPLIT
	TO RIVERVIEW	499		500	
47	FROM TRAIL	316	31	285	PUD COMM REDISTRICTING SPLIT
	TO RIVERVIEW	494		525	
48	FROM S LAKE STEVENS	803	127	676	VOTER SPLIT (OVER 800)
	FROM STITCH	579	335	244	VOTER CONVENIENCE TO POLL
	TO PELLERIN	0		462	NEW PRECINCT
49	FROM VERNON	781	70	711	REDUCE SEWER DISTRICT SPLIT
	TO CALLOW	206		276	
50	FROM LAKE STEVENS 7	772	187	585	VOTER REDUCTION
	TO LAKE STEVENS 4	498		685	

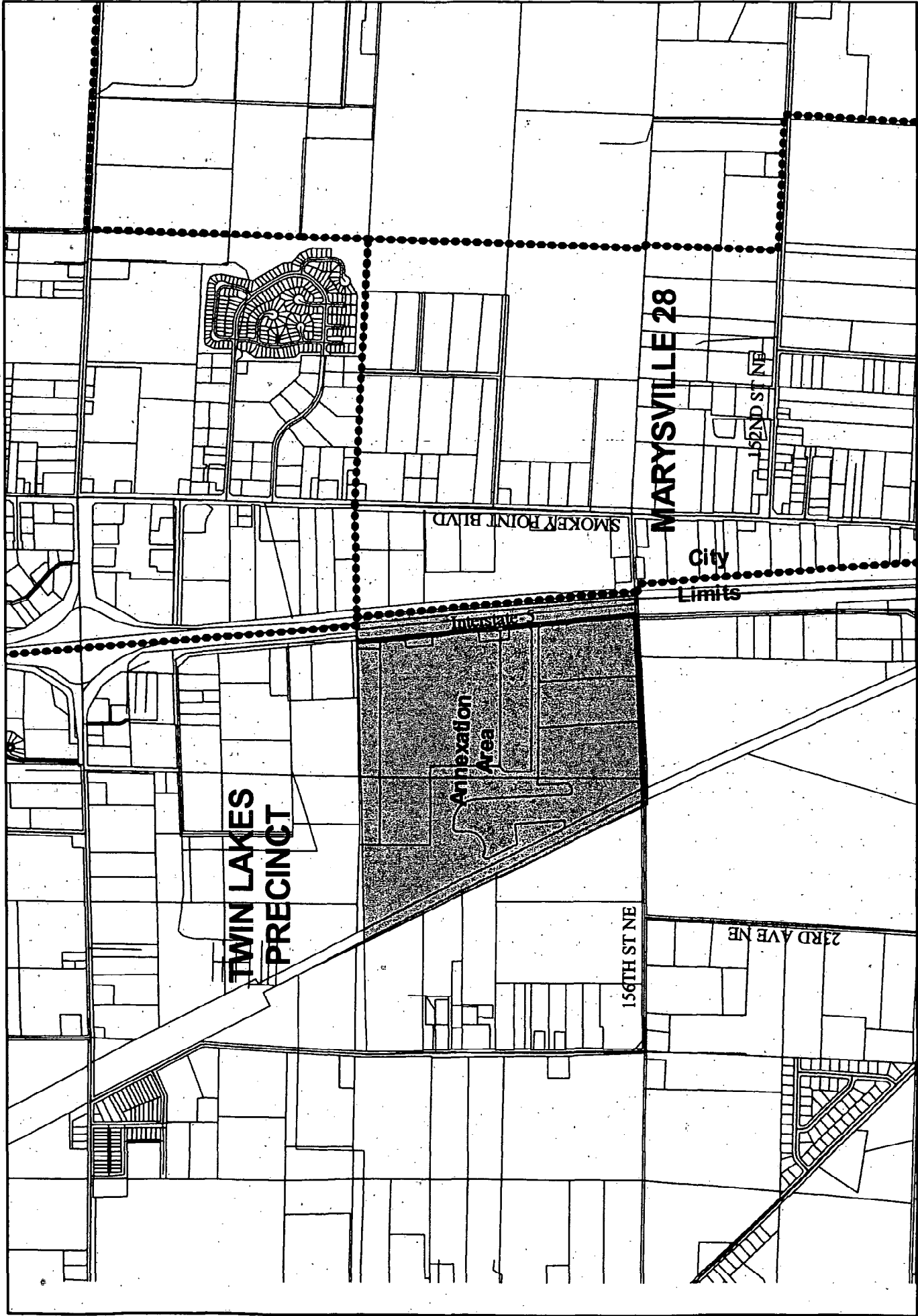
Snohomish County Precinct Revisions May 1, 2003

MAP PAGE	PRECINCT NAME	VOTERS BEFORE	TRANSFERRED	VOTERS AFTER	COMMENT
	MAP LINE ADJUSTMENTS (no Voter impact)				
51	FROM EVERETT 61	282	0	282	MAP LINE ADJUSTMENT
	TO EVERETT 68	537		537	ZERO VOTERS CHANGED
19	FROM GREGORY	283	0	283	MAP LINE ADJUSTMENT
	TO ROBE	256		256	ZERO VOTERS CHANGED
52	FROM SPADA	14	0	14	MAP LINE ADJUSTMENT
	TO MENZEL	343		343	ZERO VOTERS CHANGED
19	FROM HAZEL	559	0	559	MAP LINE ADJUSTMENT
	TO ROBE	337		337	ZERO VOTERS CHANGED
53	FROM EVERETT 80	679	0	679	MAP LINE ADJUSTMENT
	TO EVERETT 59	582		582	ZERO VOTERS CHANGED
54	FROM FIR	490	0	490	MAP LINE ADJUSTMENT
	TO DUBUQUE	471		471	ZERO VOTERS CHANGED
54	FROM DUBUQUE	471	0	471	MAP LINE ADJUSTMENT
	TO FIR	490		490	ZERO VOTERS CHANGED
55	FROM SWALWELL	443	0	443	MAP LINE ADJUSTMENT
	TO S. LAKE STEVENS	755		755	ZERO VOTERS CHANGED
(no maps)	NAME CHANGES (does not change boundaries)				
	BOTHELL 14				new name BOTHELL 31
	BOTHELL 17				new name BOTHELL 32
	BOTHELL 18				new name BOTHELL 33
	BOTHELL 19				new name BOTHELL 34
	BOTHELL 20				new name BOTHELL 35
	BOTHELL 21				new name BOTHELL 36
	BOTHELL 23				new name BOTHELL 37
	BOTHELL 24				new name BOTHELL 38

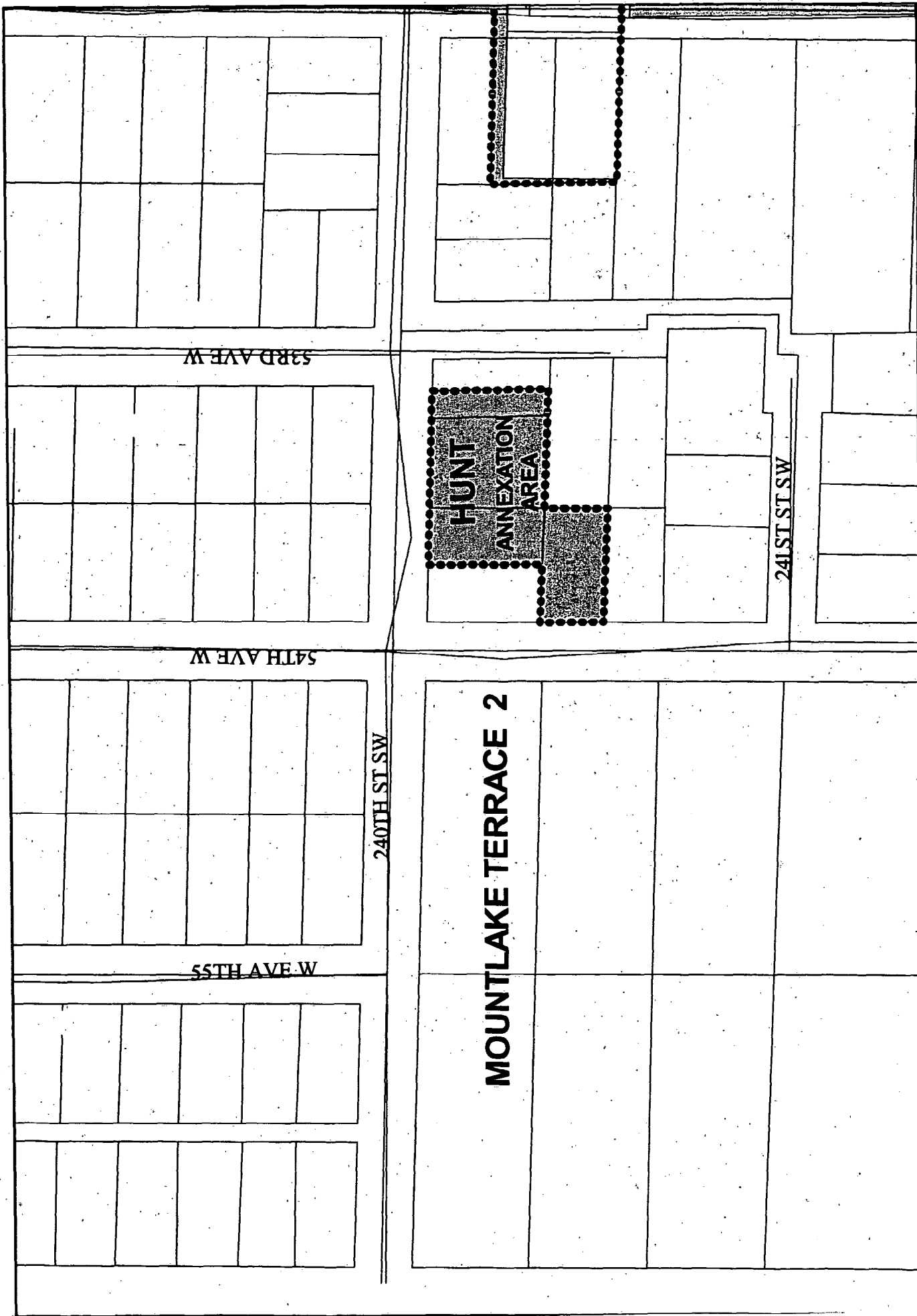
Snohomish County Precinct Revisions May 1, 2003

MAP PAGE	PRECINCT NAME	VOTERS BEFORE	TRANSFERRED	VOTERS AFTER	COMMENT
	BOTHELL 25				new name BOTHELL 39
	BOTHELL 26				new name BOTHELL 40
	BOTHELL 27				new name BOTHELL 41
	BOTHELL 28				new name BOTHELL 42
	BOTHELL 30				new name BOTHELL 43
	BOTHELL 31				new name BOTHELL 44
	BOTHELL 32				new name BOTHELL 45
	BOTHELL 33				new name BOTHELL 46
	BRIER 9				new name BRIER 8
	EVERETT 93				new name EVERETT 52
	EVERETT 94				new name EVERETT 61
	EVERETT 96				new name EVERETT 62
	EVERETT 97				new name EVERETT 63
	EVERETT 98				new name EVERETT 75
	EVERETT 99				new name EVERETT 78
	EVERETT 100				new name EVERETT 79
	EVERETT 101				new name EVERETT 83
	EVERETT 102				new name EVERETT 86
	EVERETT 103				new name EVERETT 92
	LAKE STEVENS 8				new name LAKE STEVENS 5
	LYNNWOOD 35				new name LYNNWOOD 25
	LYNNWOOD 36				new name LYNNWOOD 26
	MARYSVILLE 30				new name MARYSVILLE 14
	MARYSVILLE 31				new name MARYSVILLE 25
	MOUNTLAKE TERRACE 20				new name MOUNTLAKE TERRACE 16
	MUKILTEO 21				new name MUKILTEO 6
	MUKILTEO 22				new name MUKILTEO 10
	MUKILTEO 23				new name MUKILTEO 15
	MUKILTEO 24				new name MUKILTEO 17

# Twin Lakes Annexation into Marysville 28

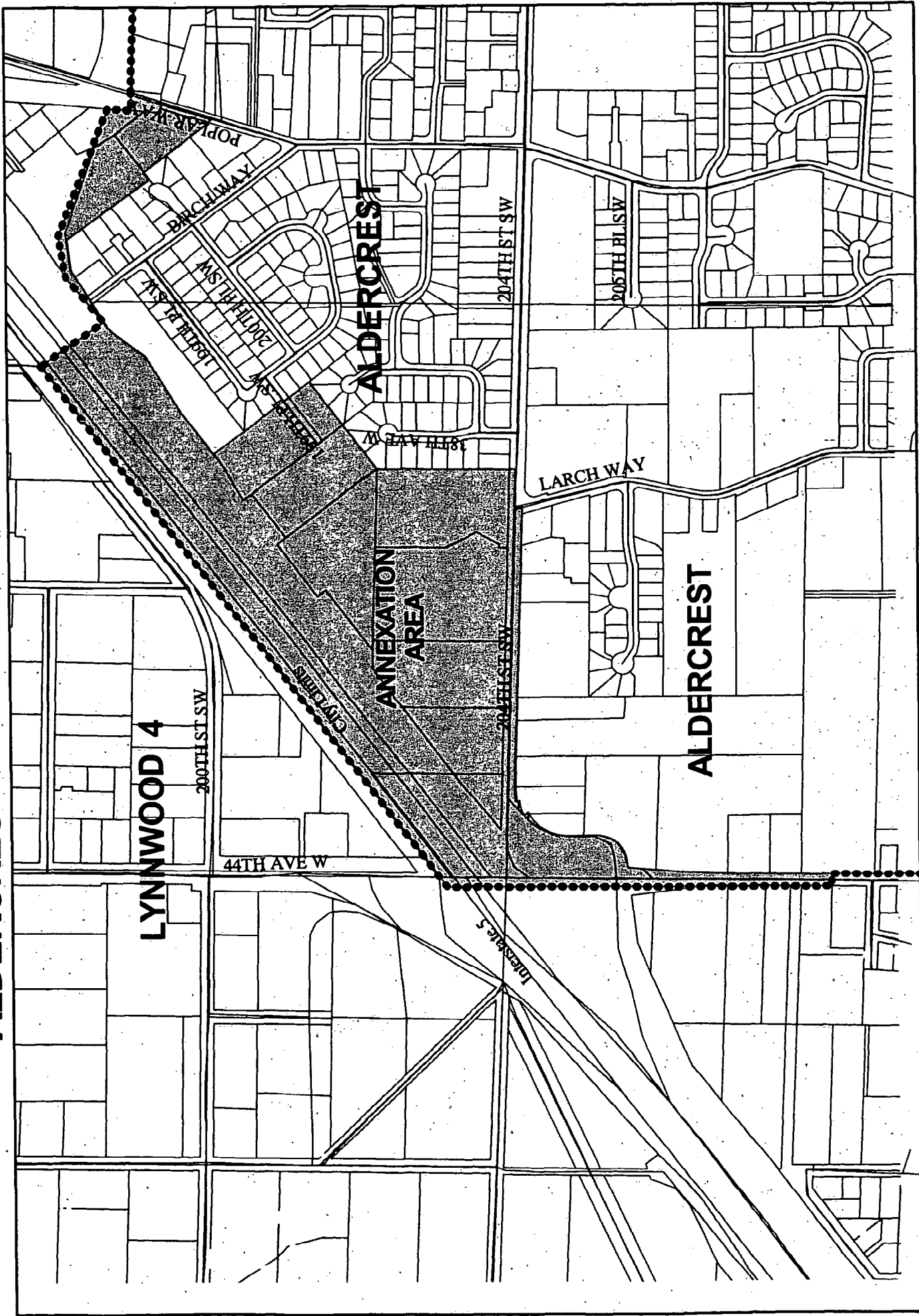


# Annexation into MOUNTLAKE TERRACE 2

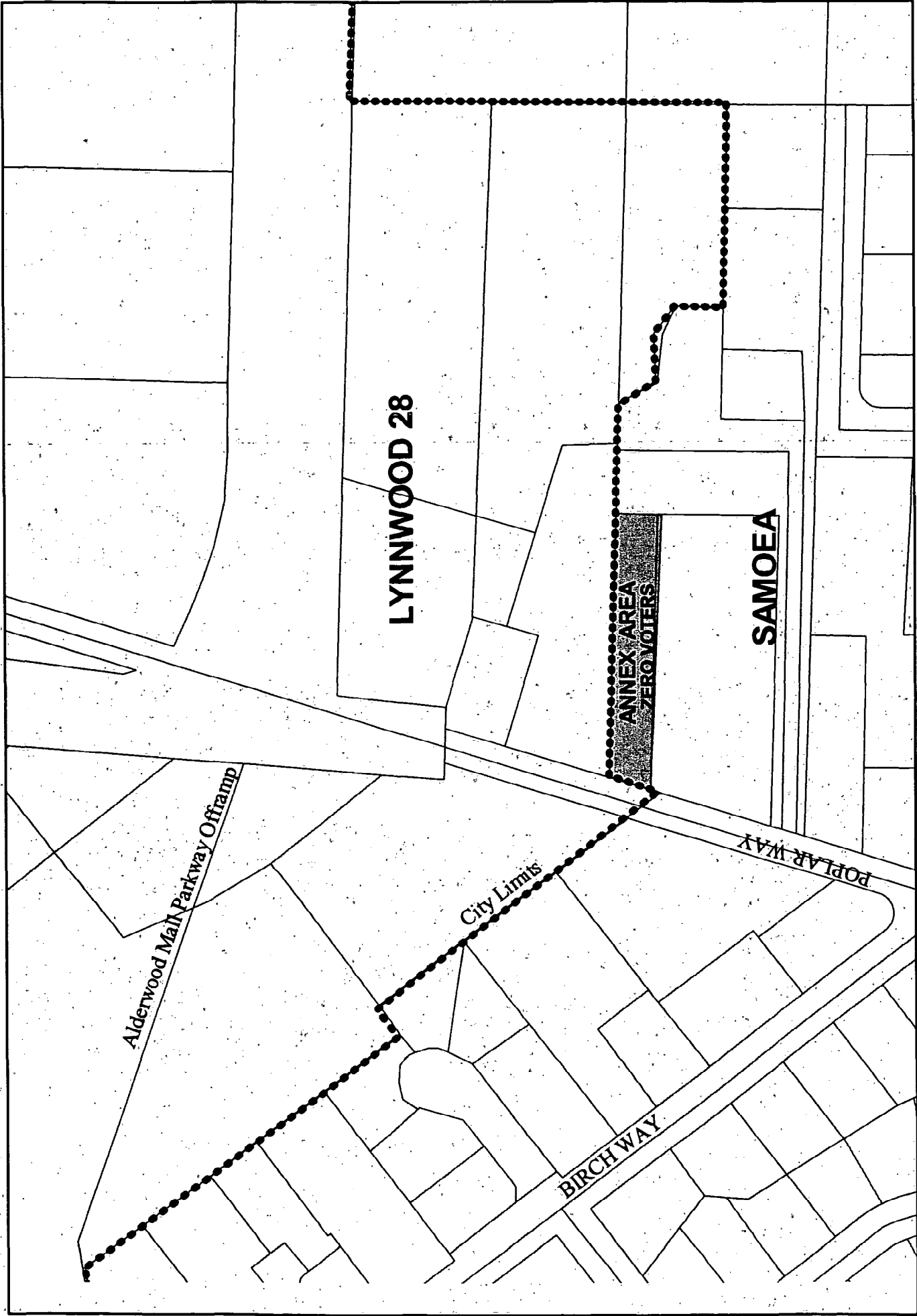




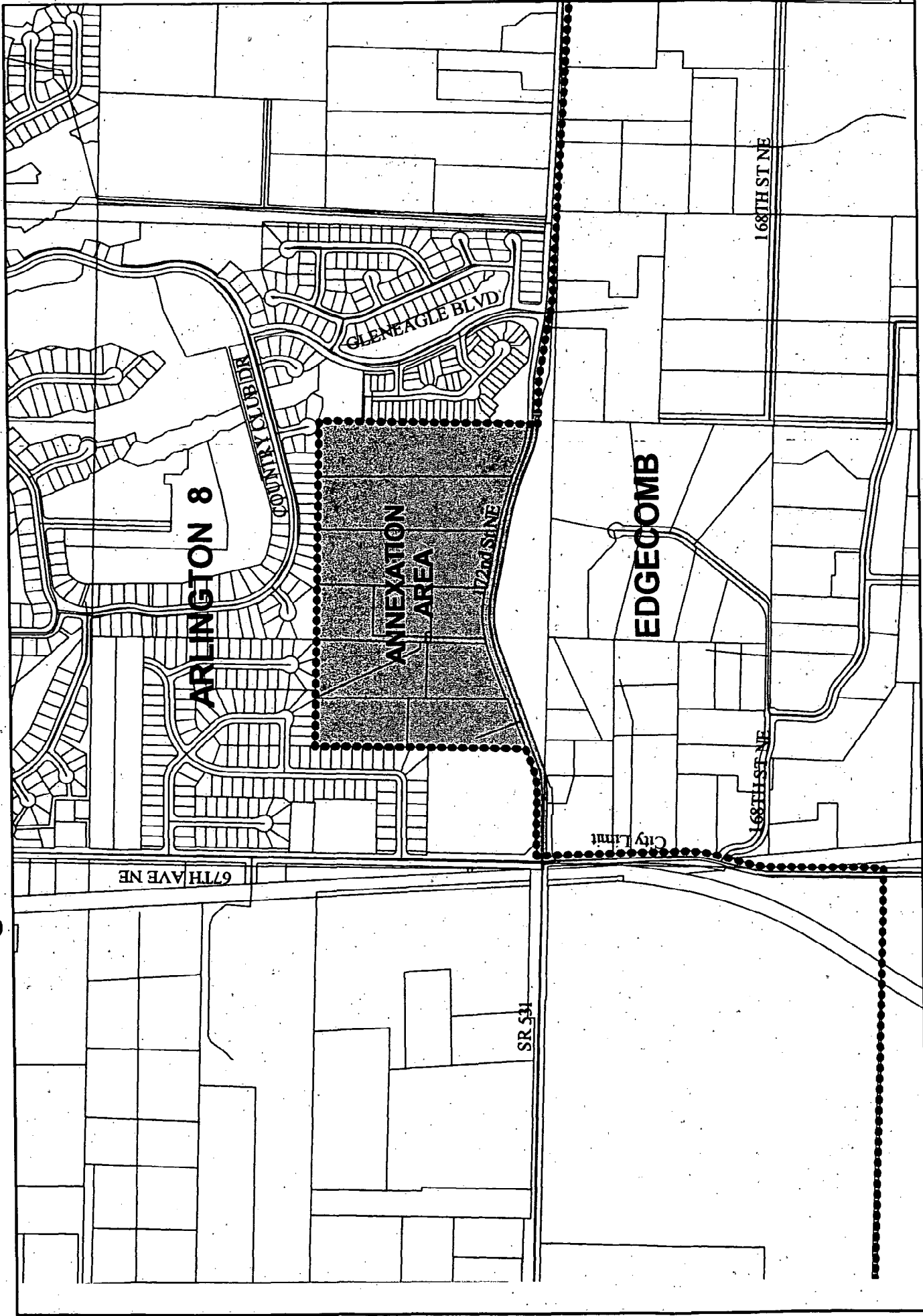
# ALDERCREST annexation into LYNNWOOD 4



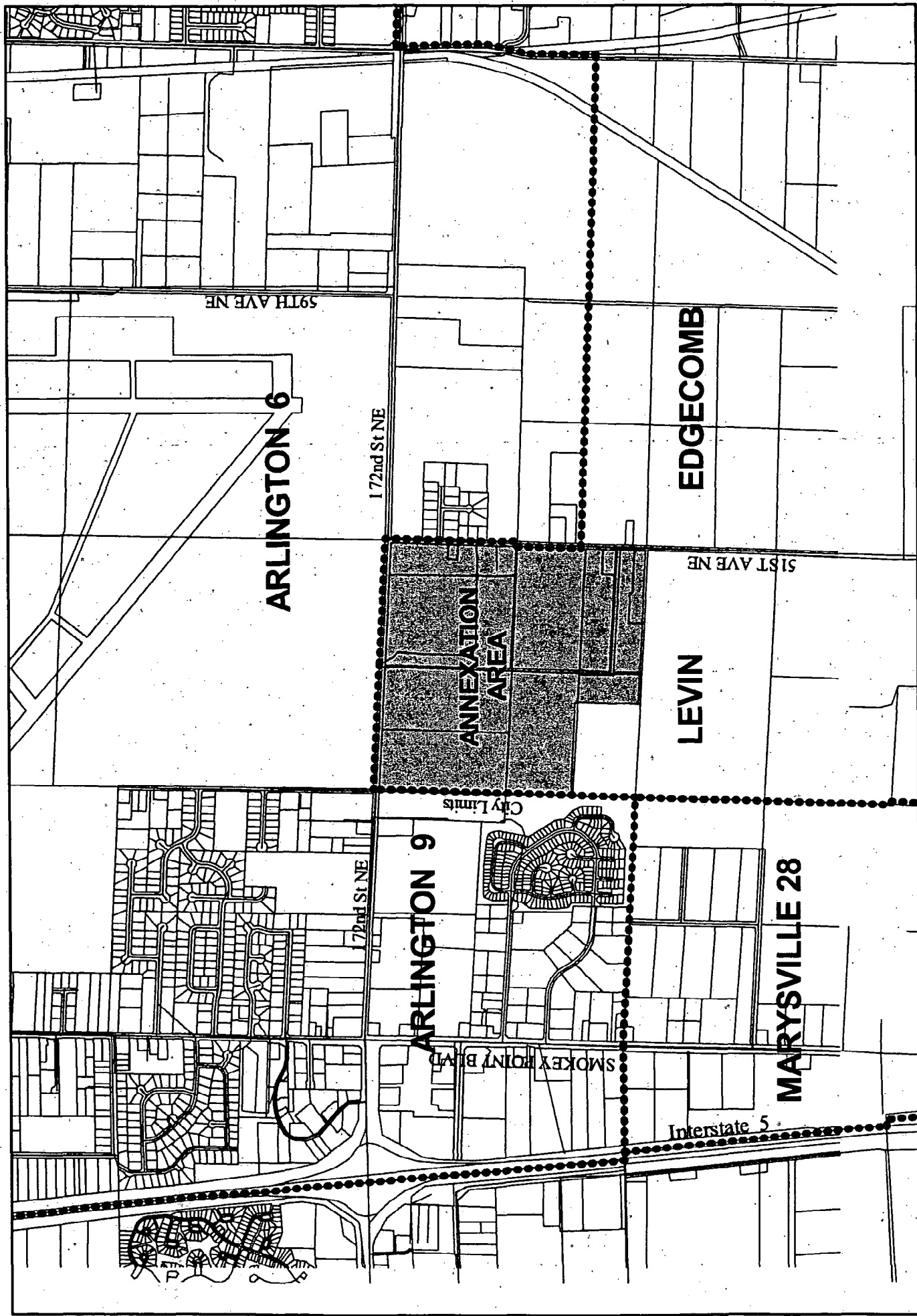
# Annexation into LYNNWOOD 28



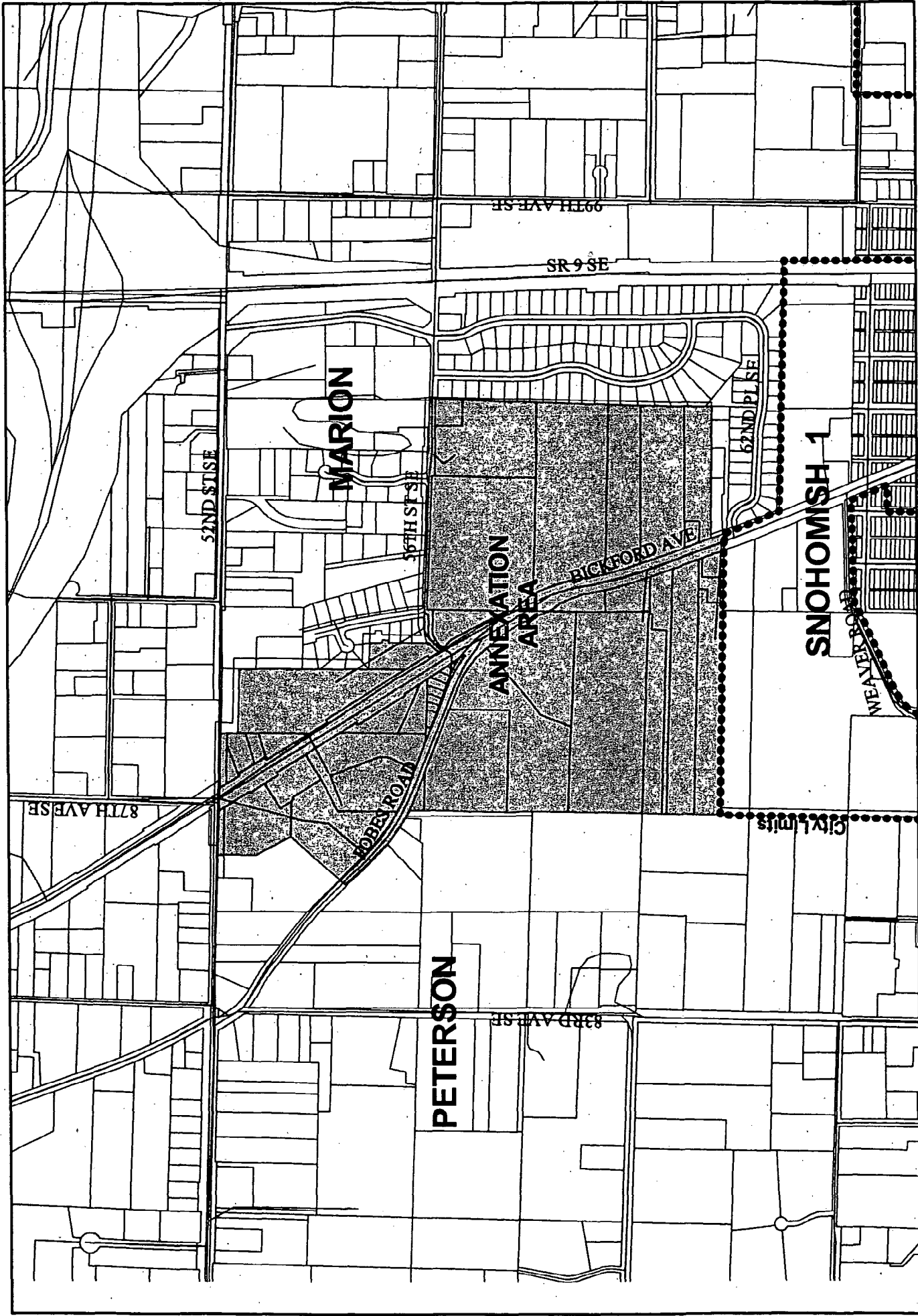
# Edgecomb annexation into Arlington 8



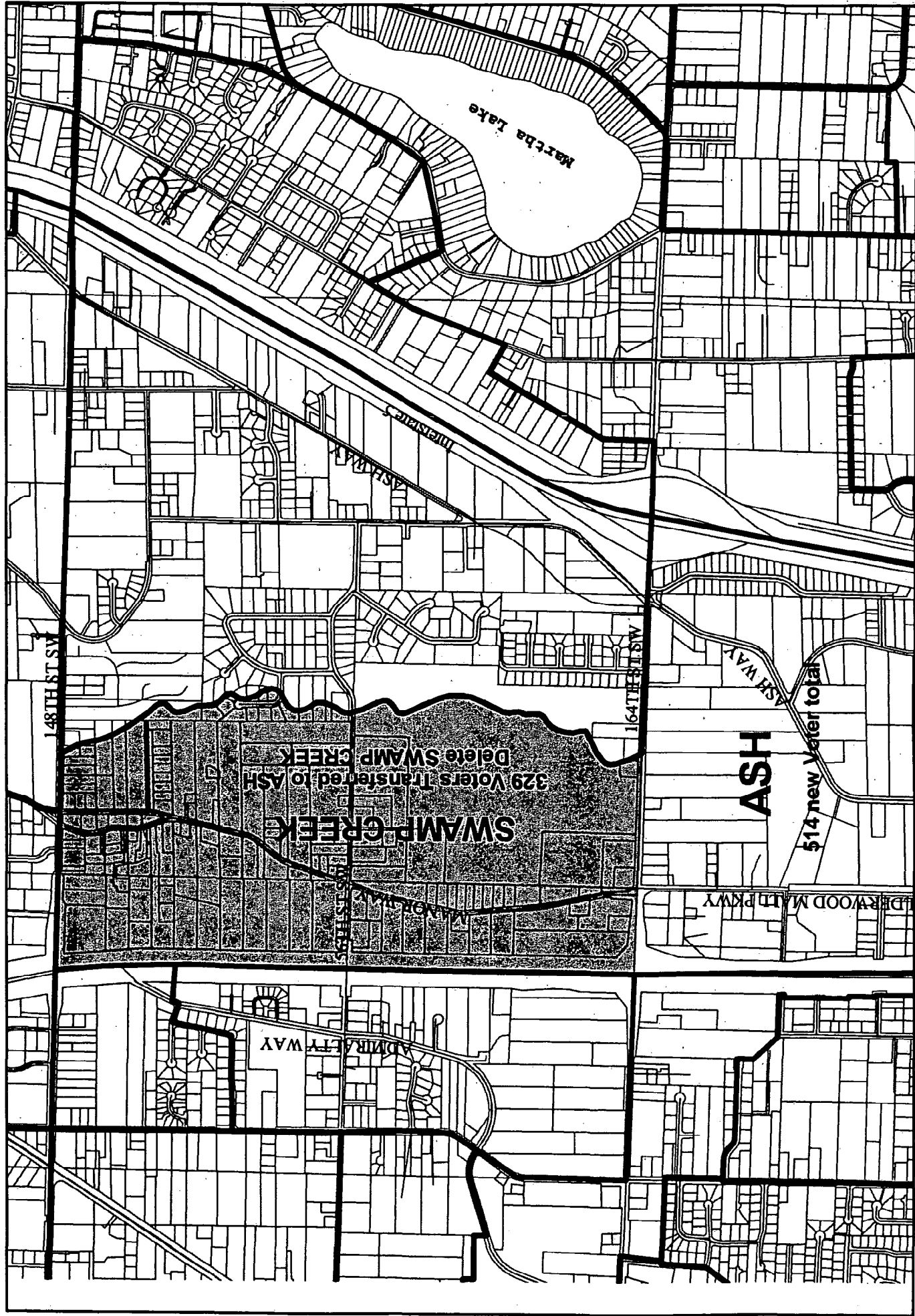
# Annexation into ARLINGTON 6 and ARLINGTON 9



# Annexation into Snohomish 1

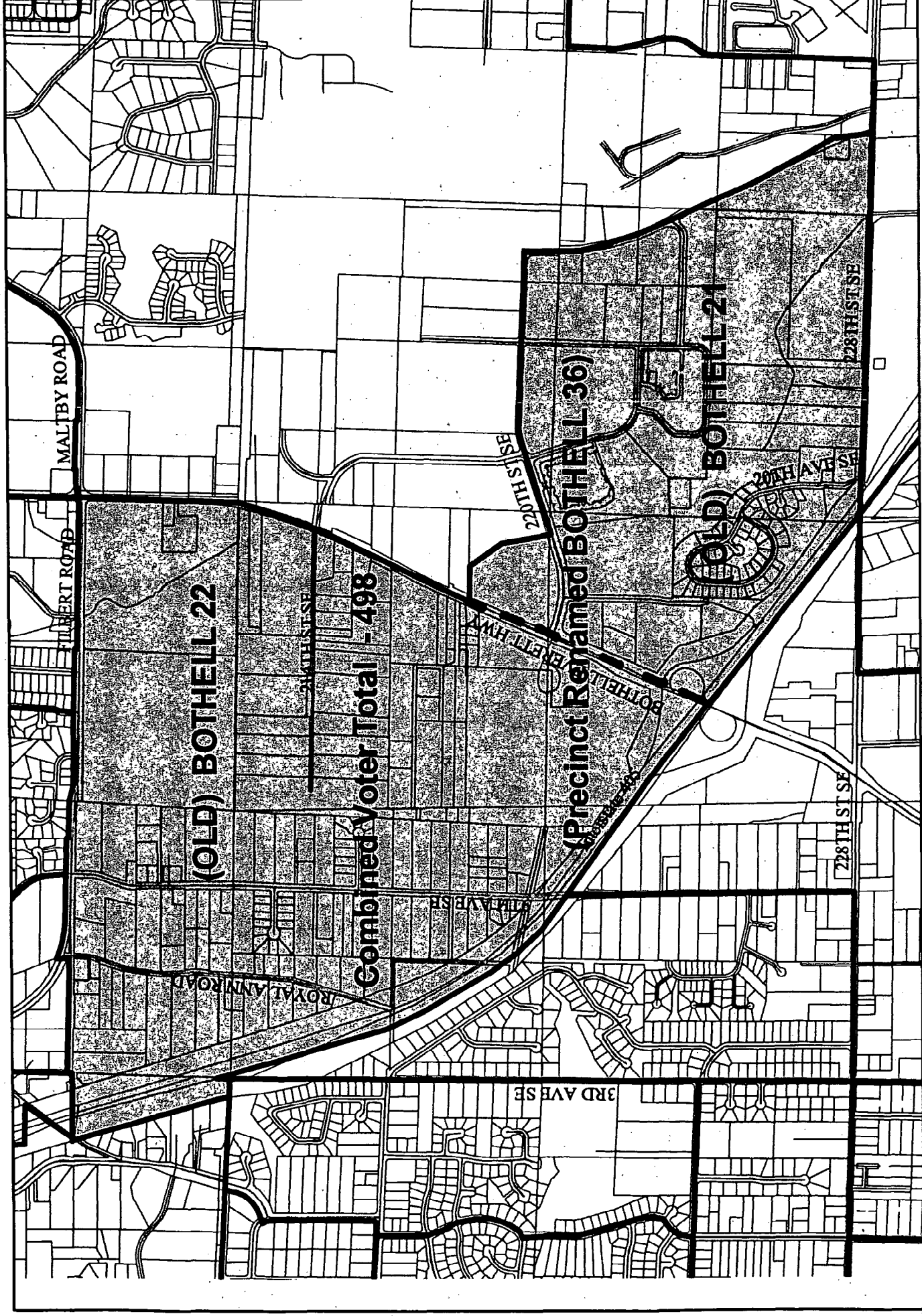


**SWAMP CREEK - deleted due to consolidation**



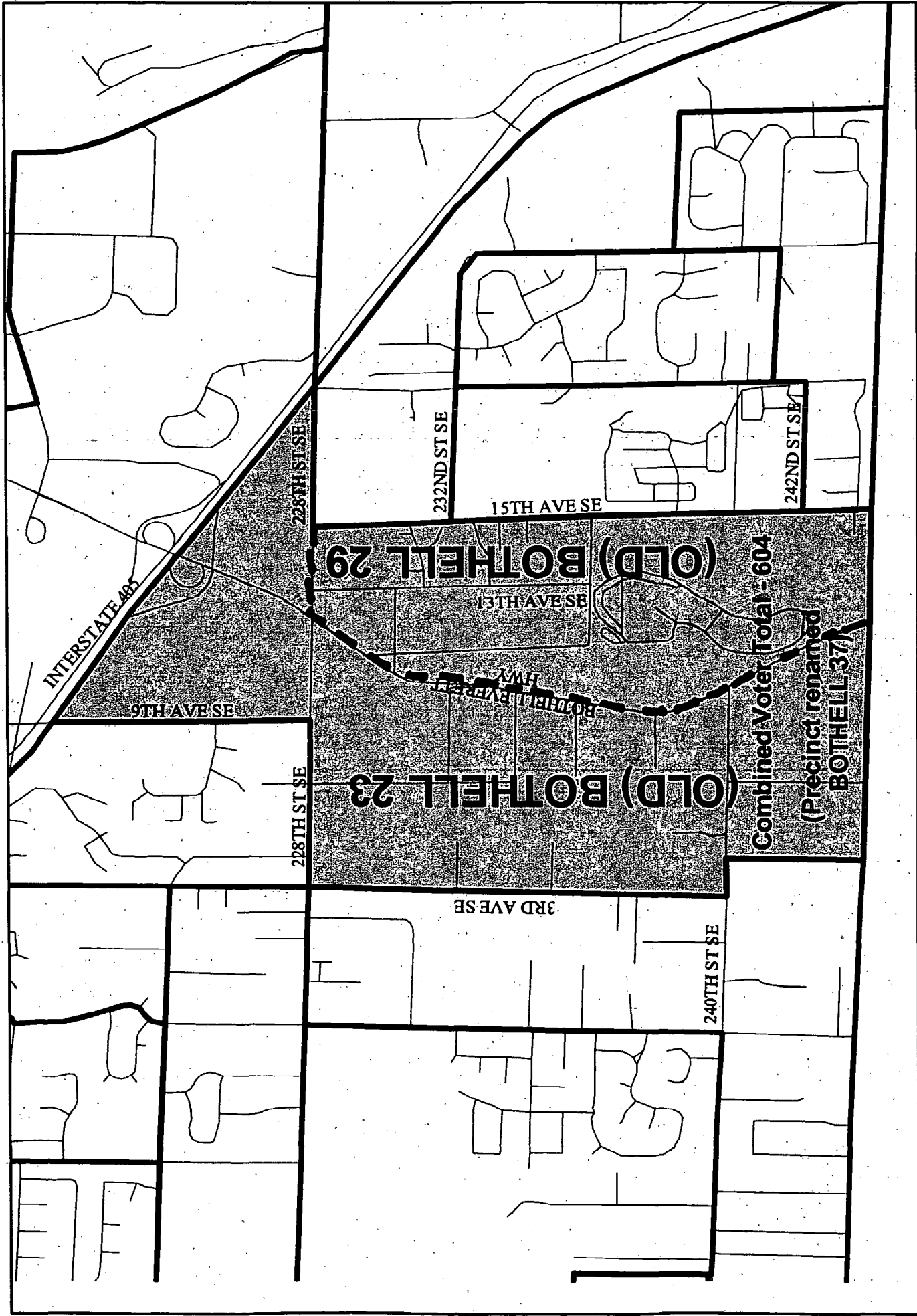
# BOTHELL 21 and BOTHELL 22

Consolidation

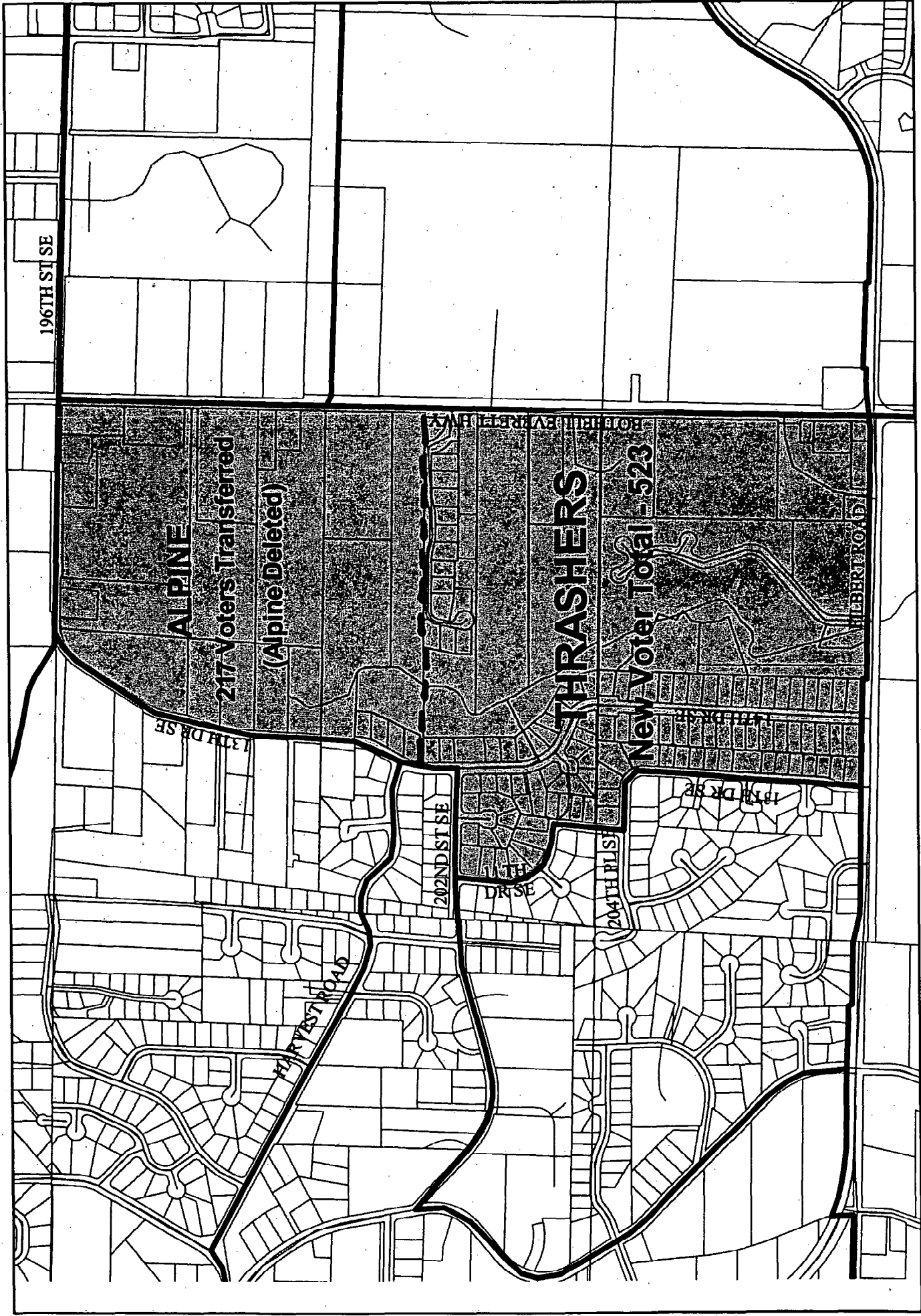




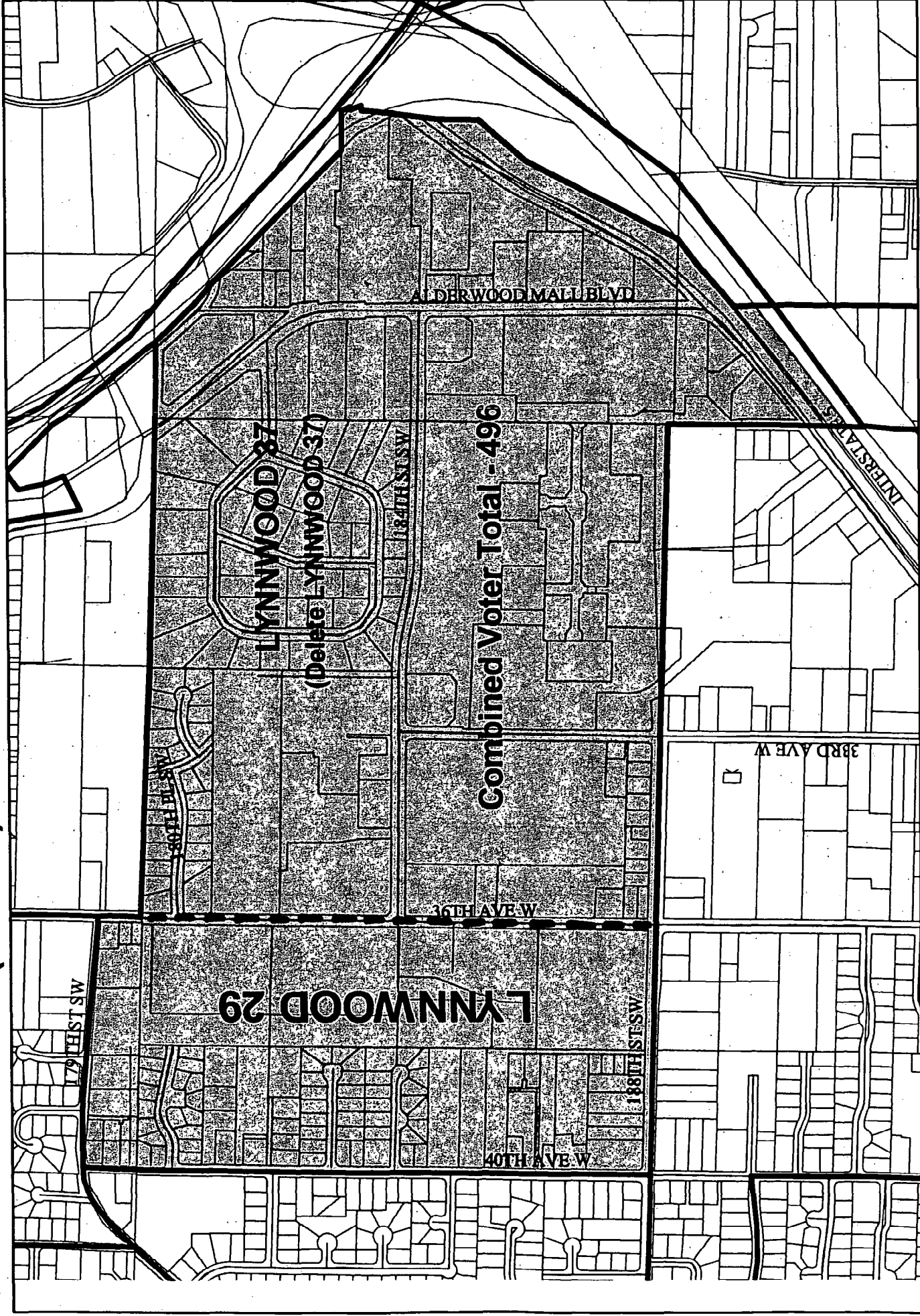
**BOTHELL 23 and BOTHELL 29 Consolidation**



**ALPINE (deleted) and THRASHERS Consolidation**

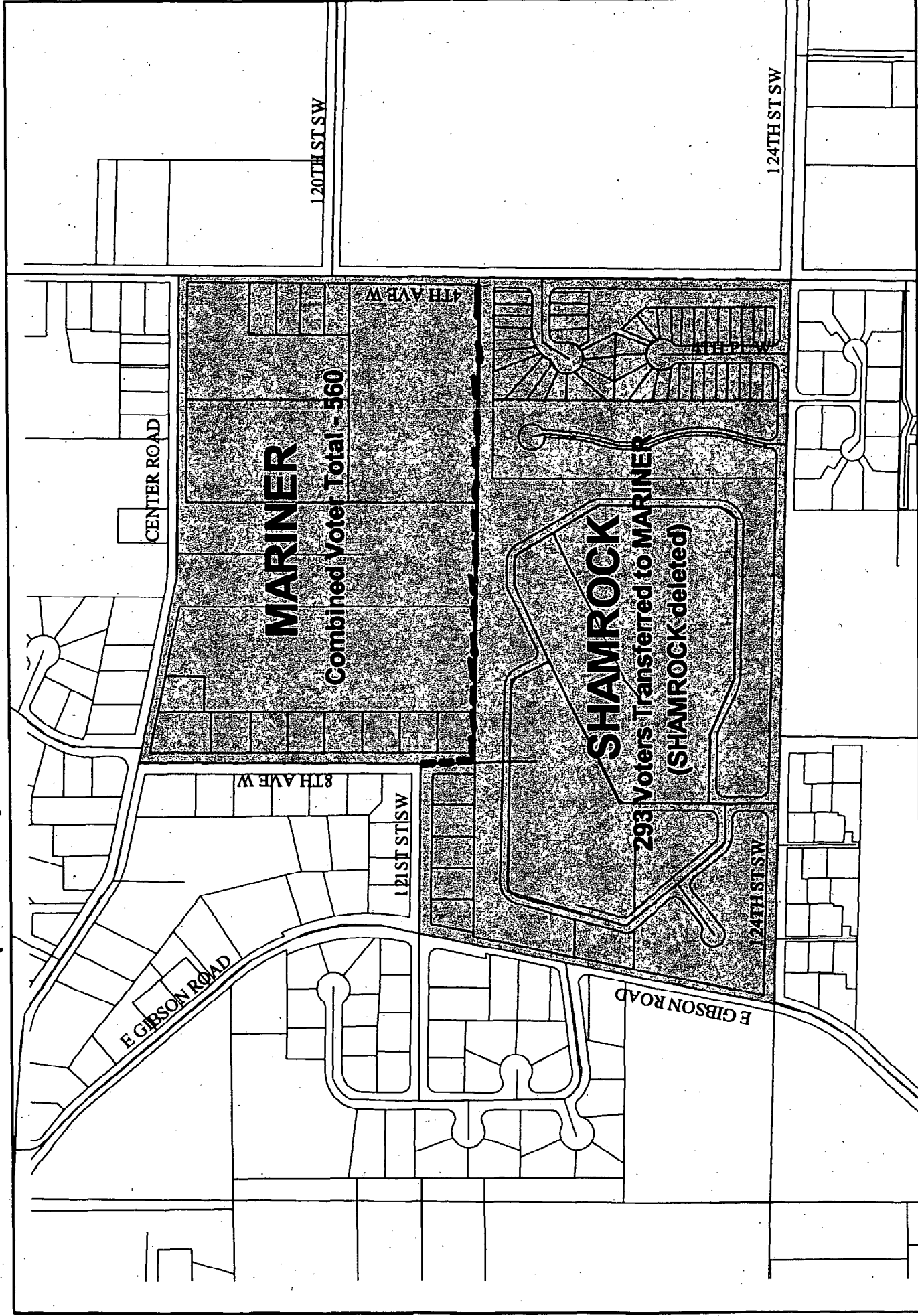


**LYNNWOOD 37 (deleted) and LYNNWOOD 29 Consolidation**



# SHAMROCK (deleted) and MARINER

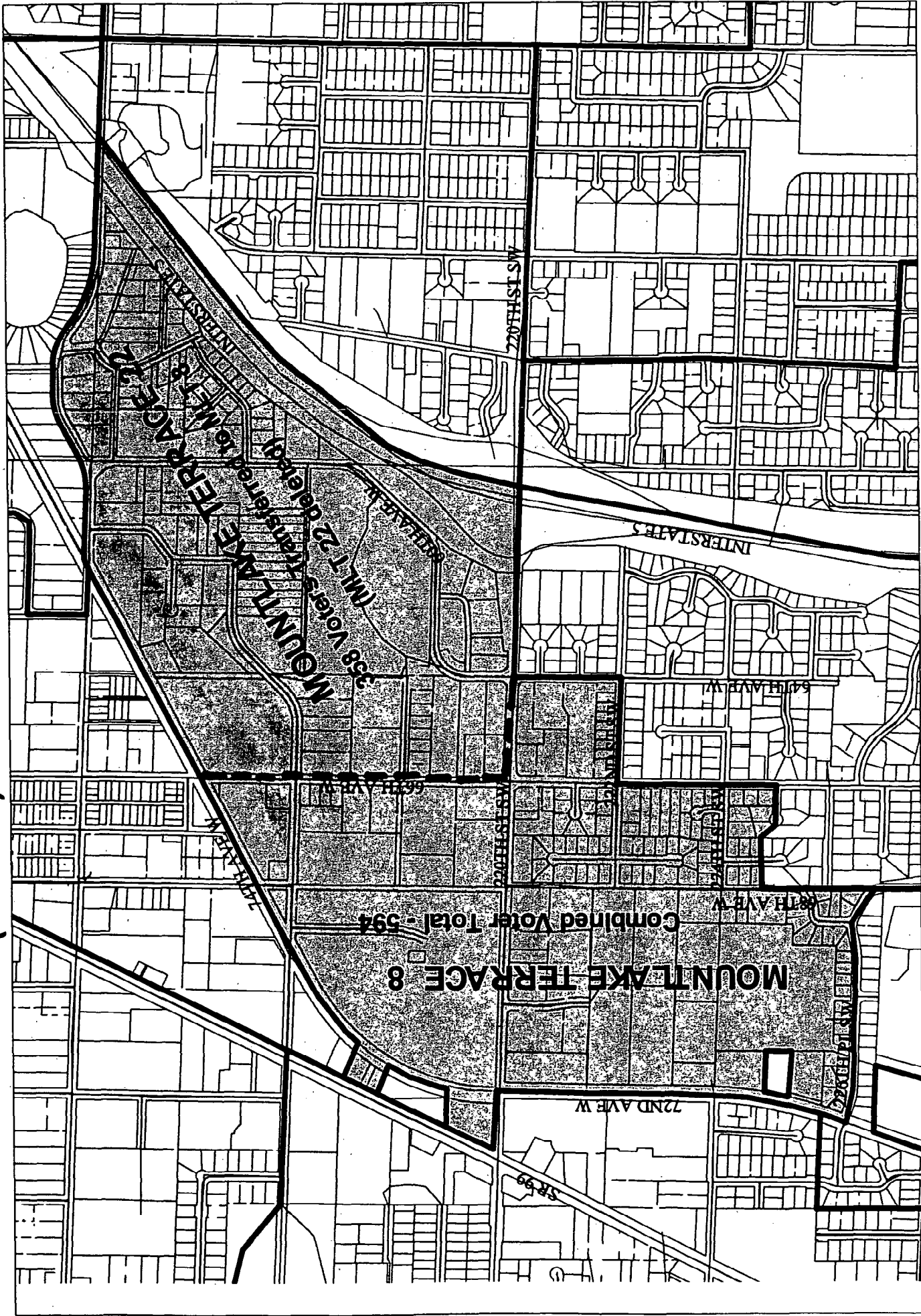
## Consolidation



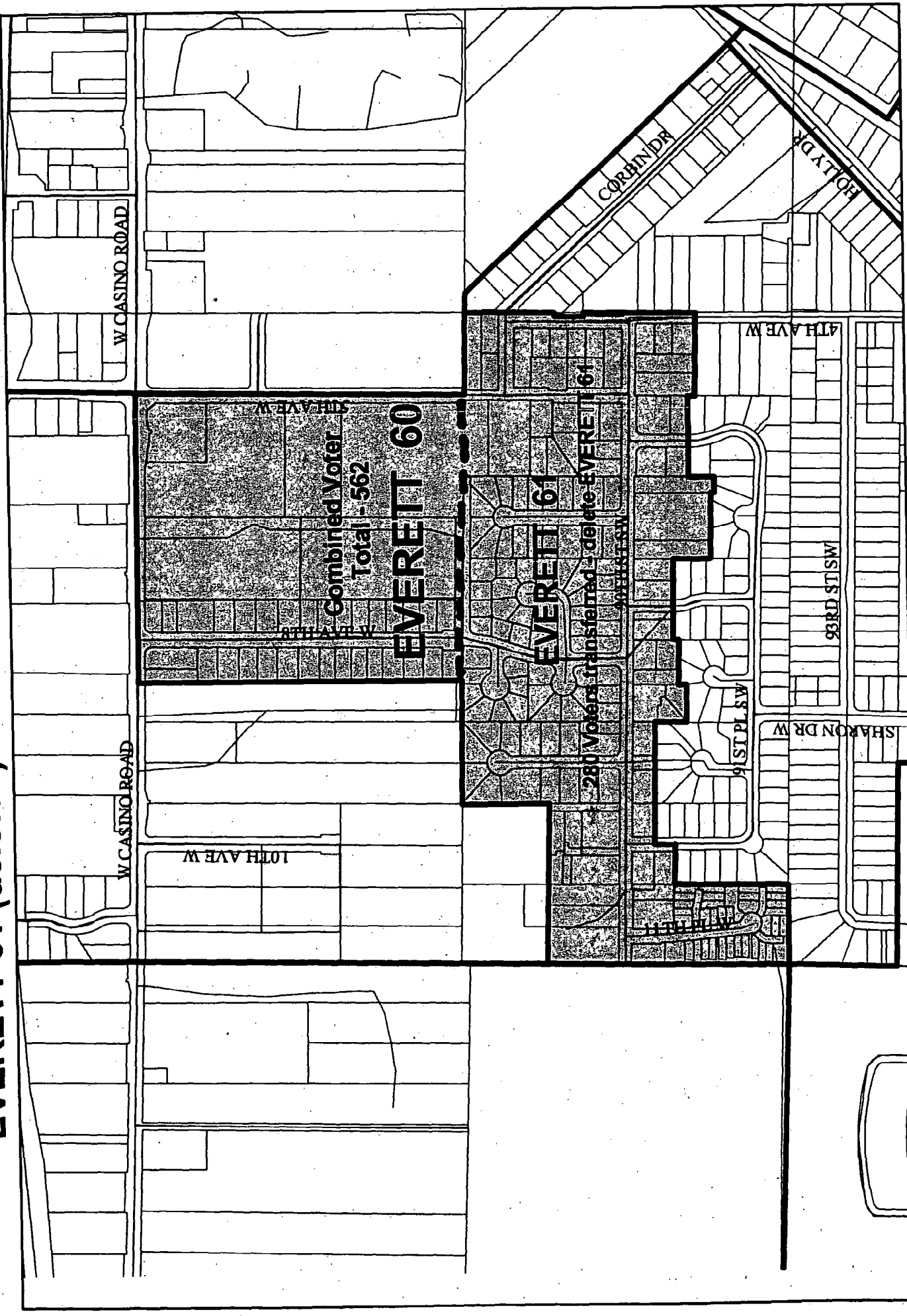


Consolidation

MLT 22(deleted) and MLT 8

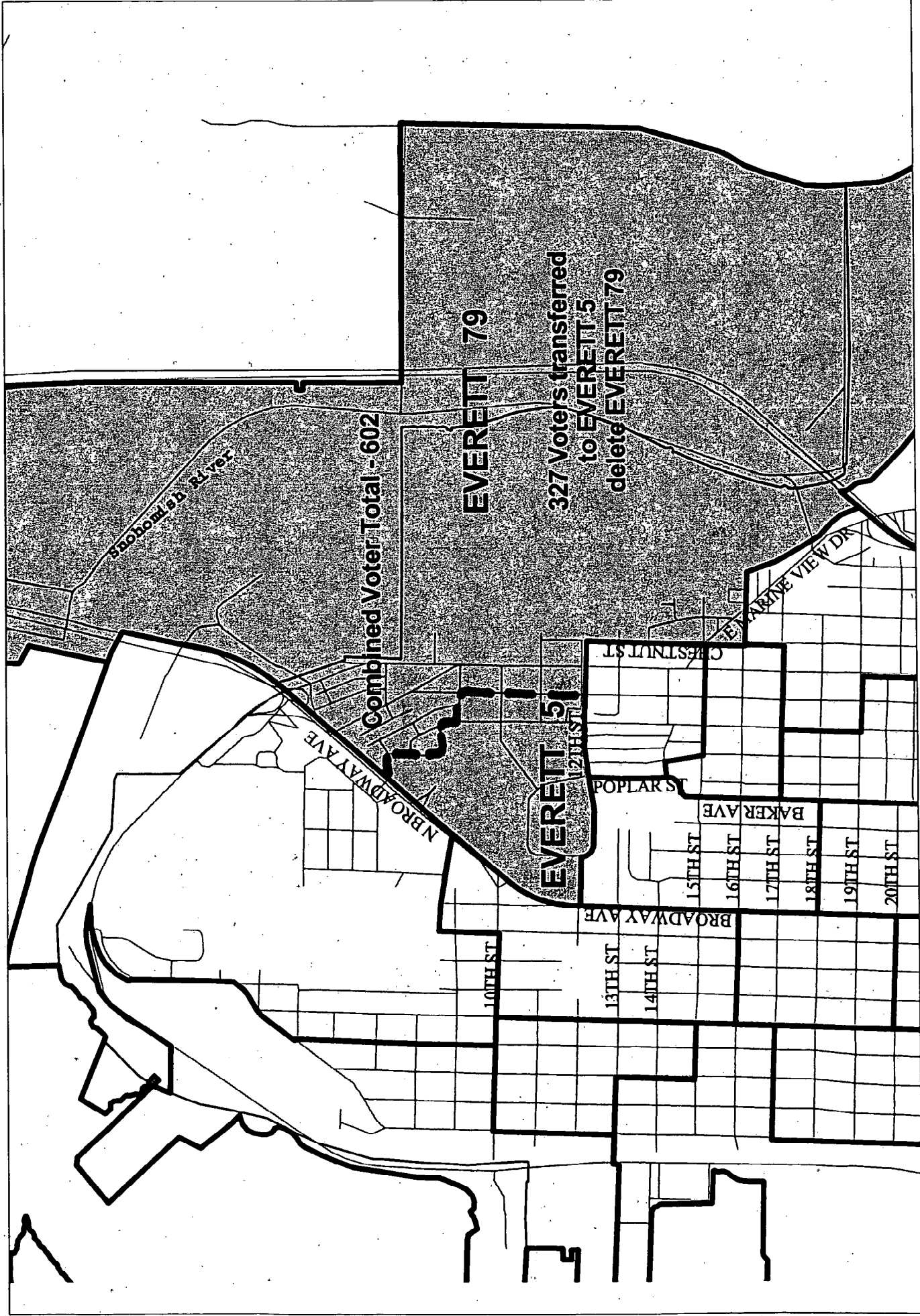


**EVERETT 61 (deleted) and EVERETT 60** Consolidation



# EVERETT 79 (deleted) and EVERETT 5

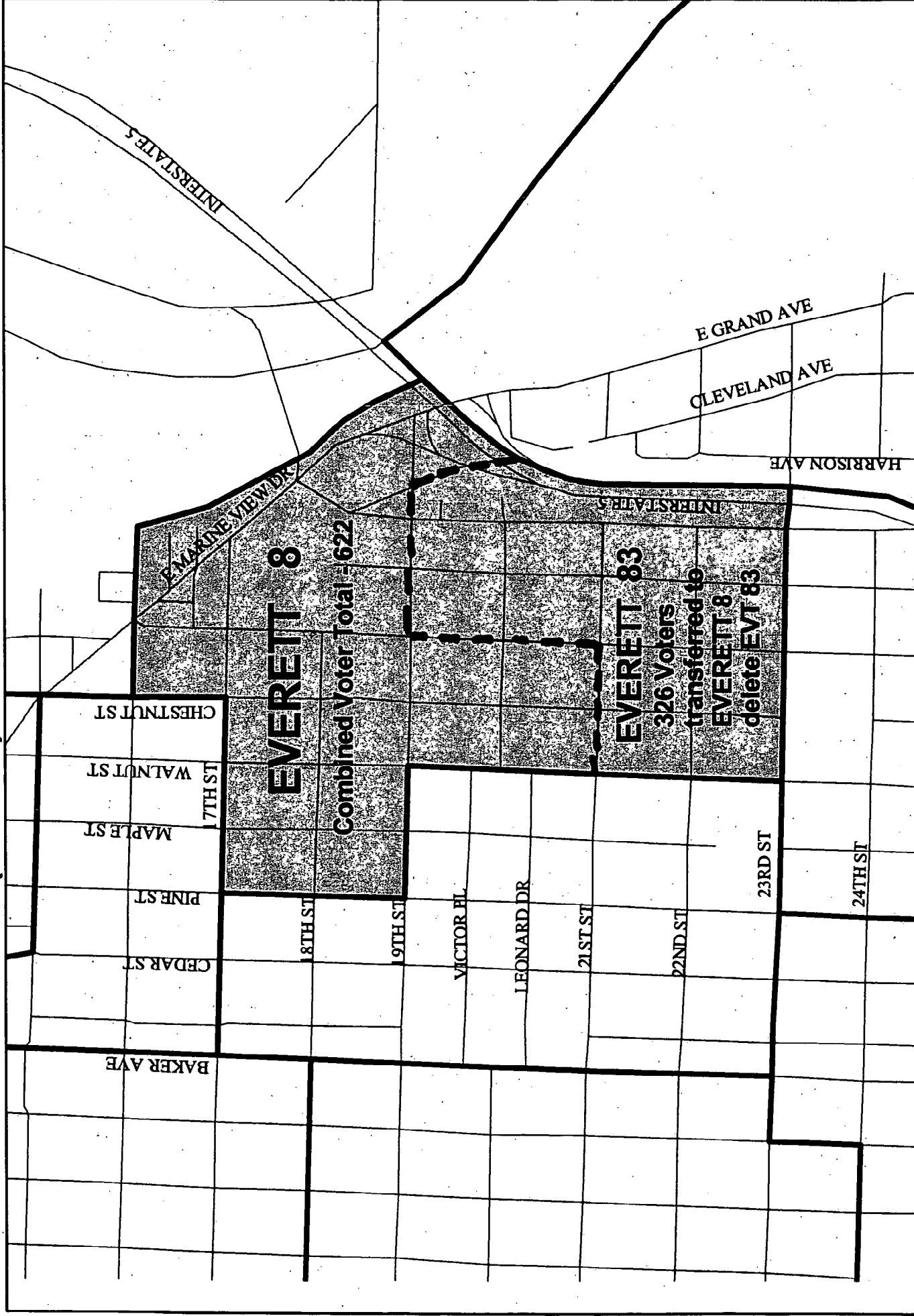
Consolidation



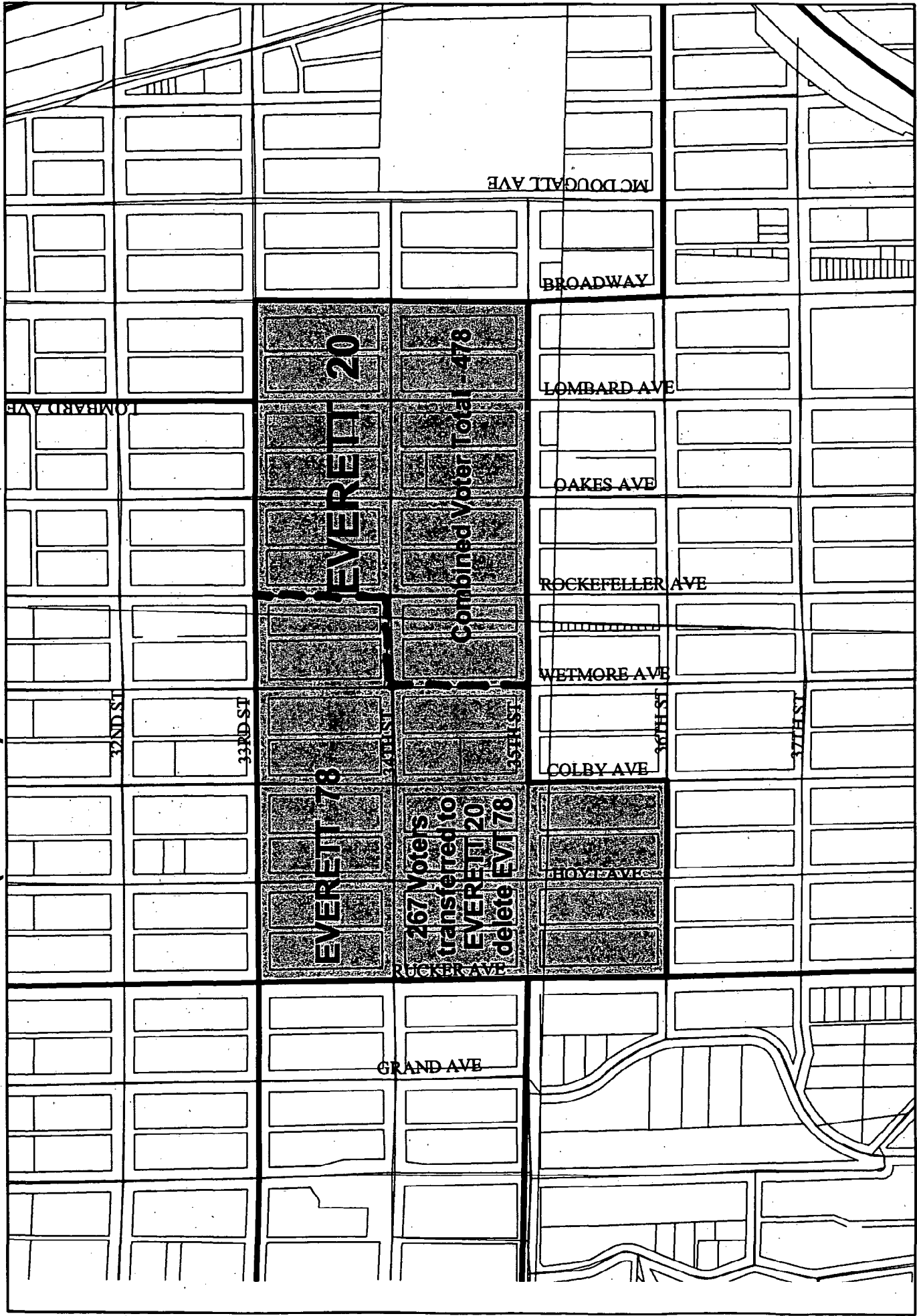


# EVERETT 83 (deleted) and EVERETT 8

Consolidation

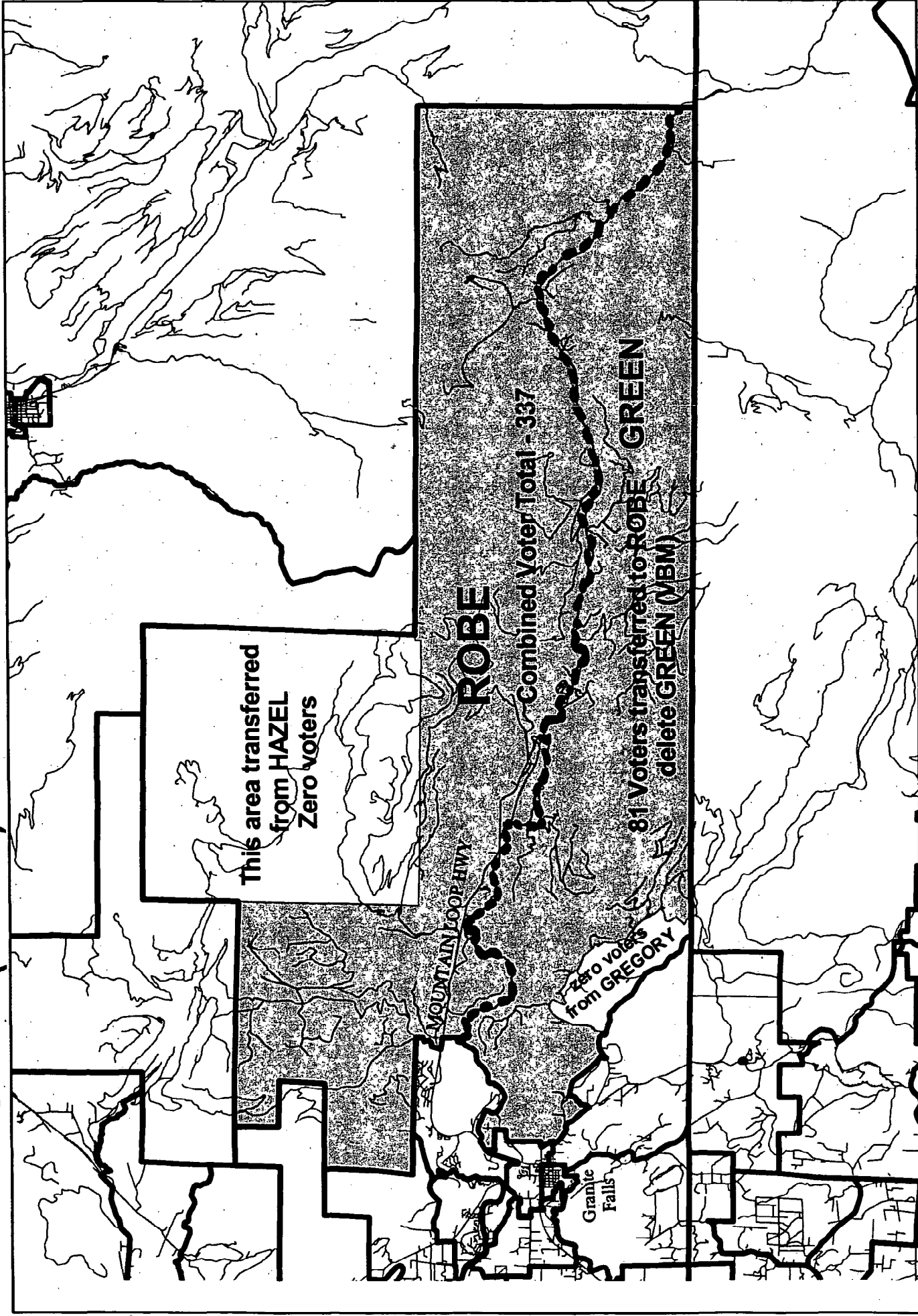


**EVERETT 78 (deleted) and EVERETT 20 Consolidation**



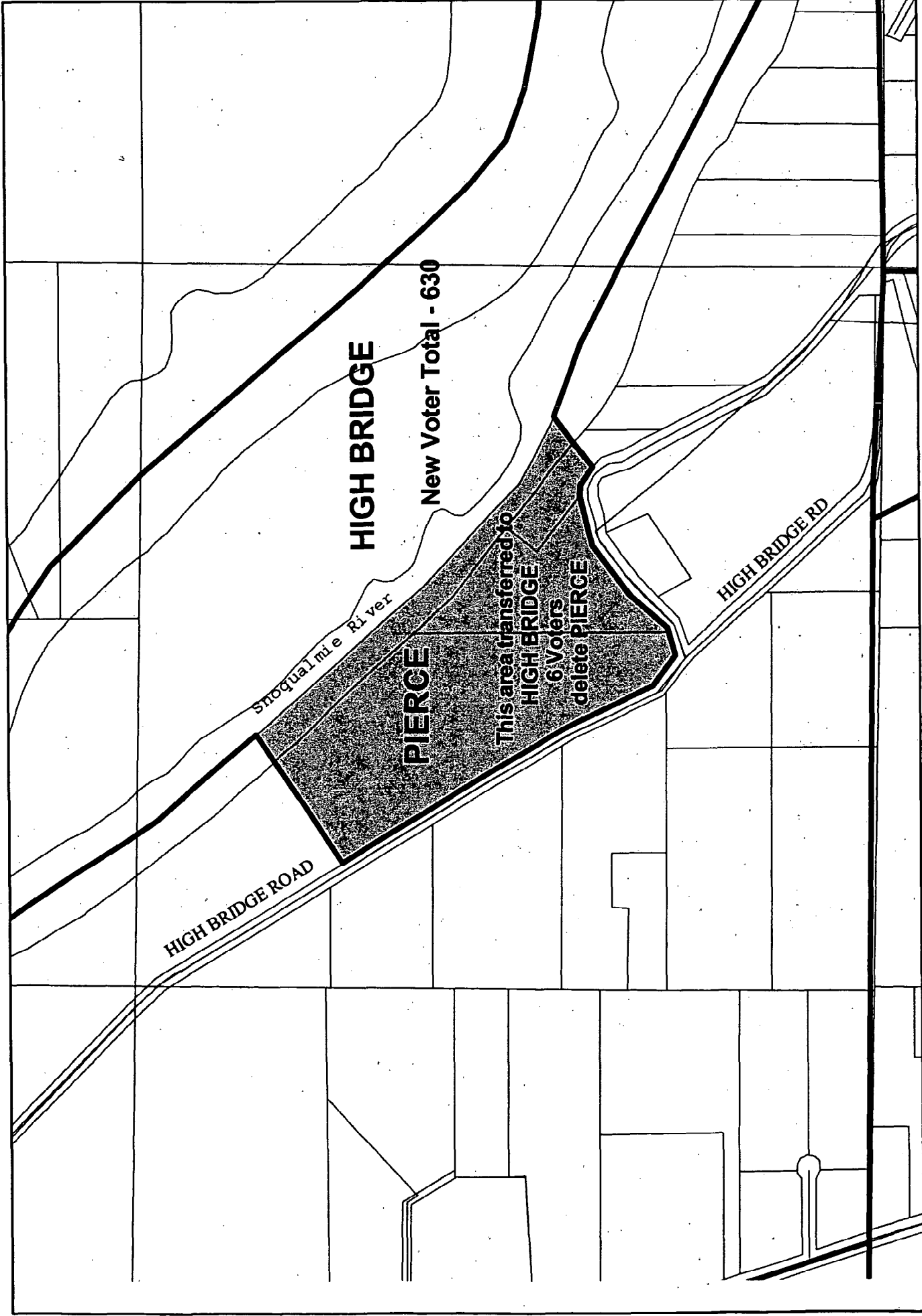
# GREEN (deleted) and ROBE

## Consolidation



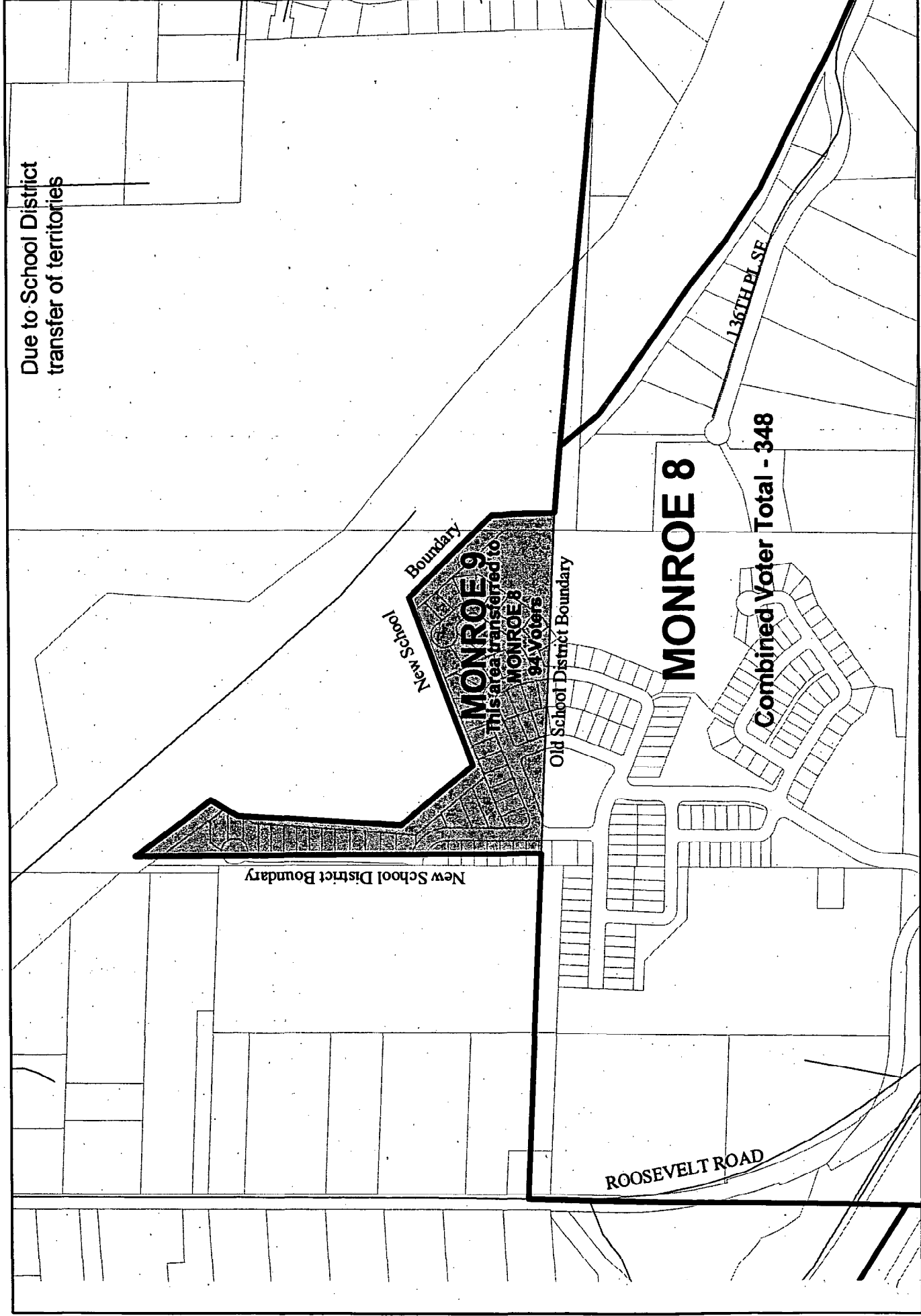
# PIERCE (deleted) and HIGH BRIDGE

Consolidation



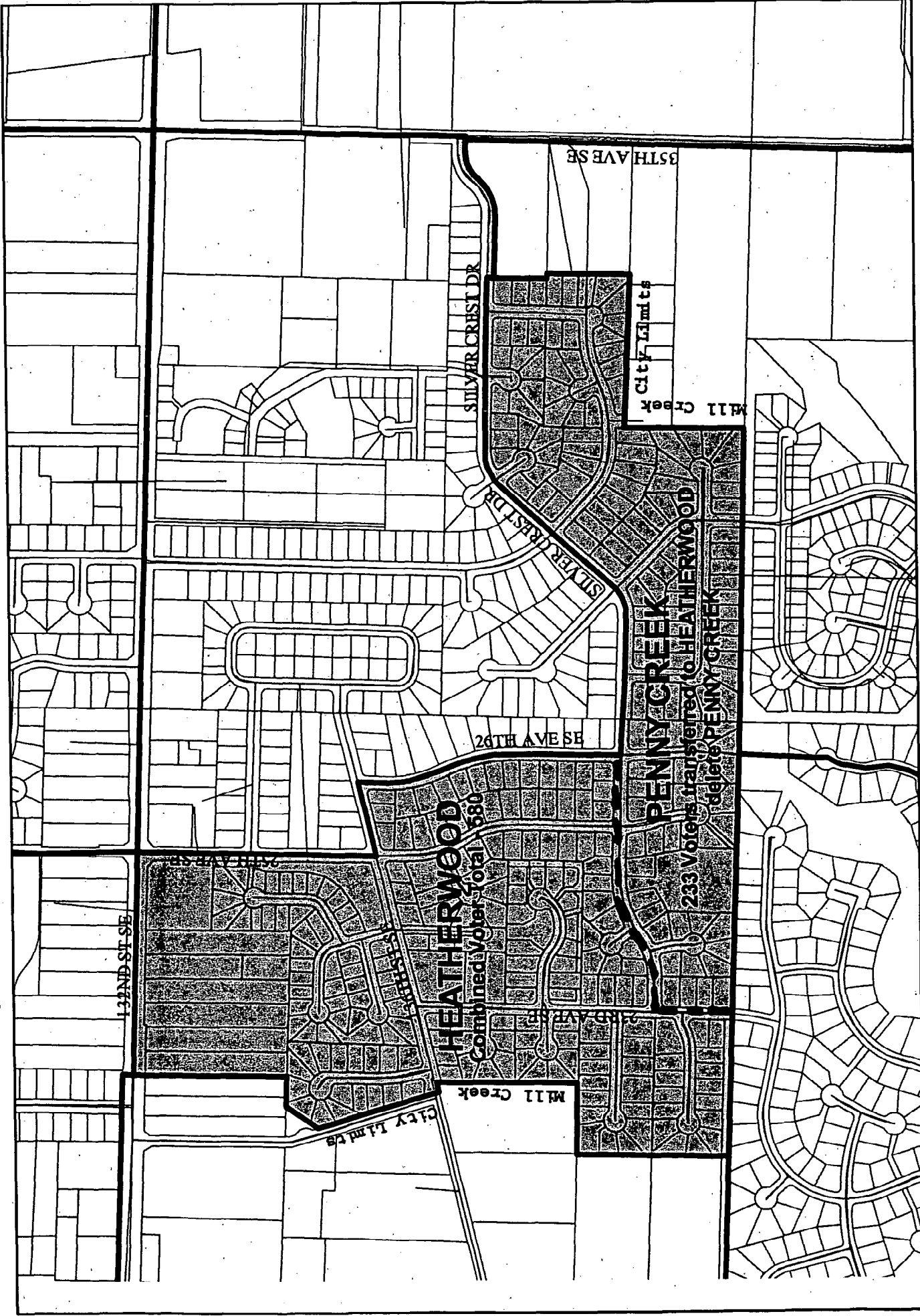
# MONROE 9 (deleted) and MONROE 8

## Consolidation

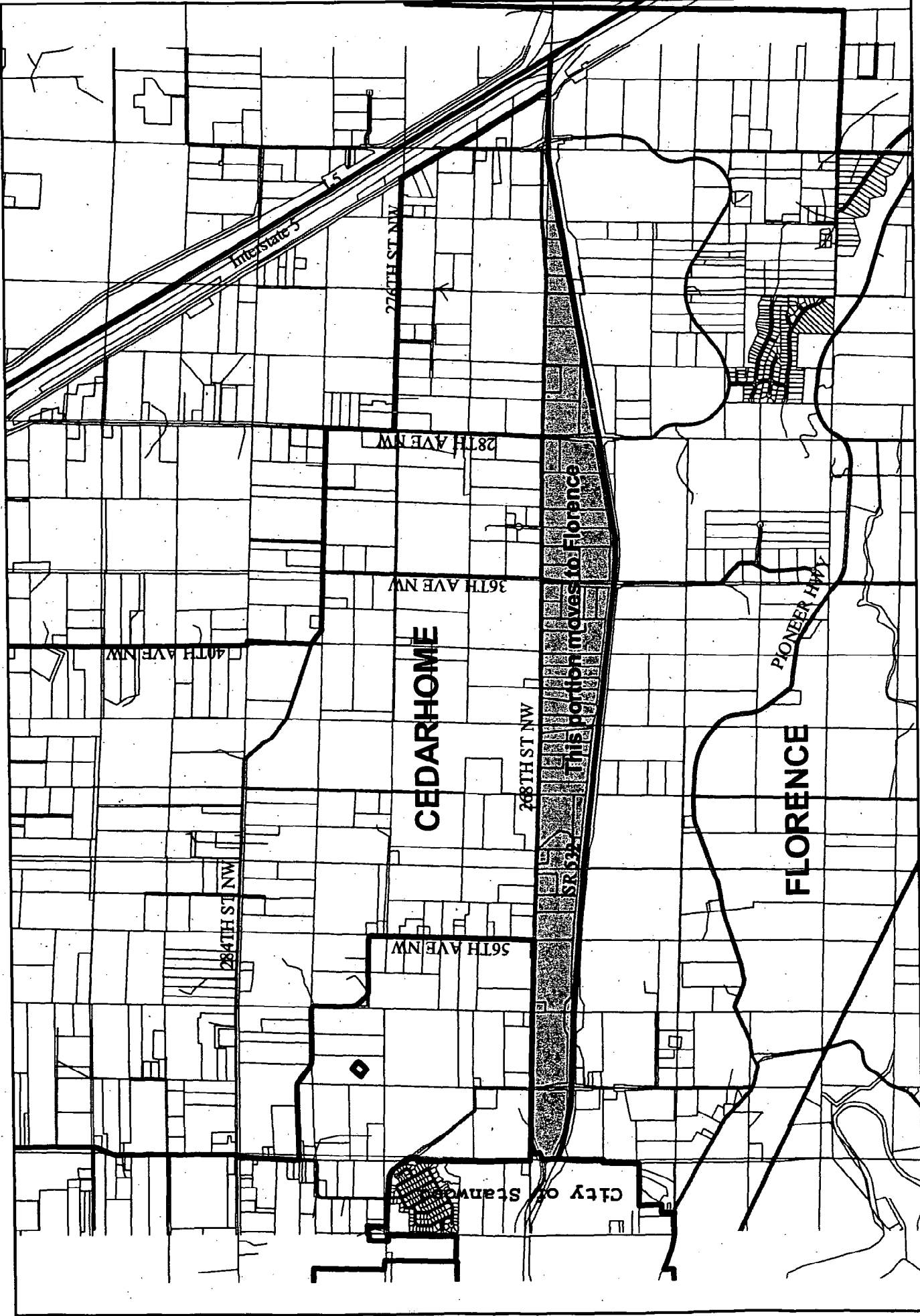


# PENNY CREEK (deleted) and HEATHERWOOD

## Consolidation

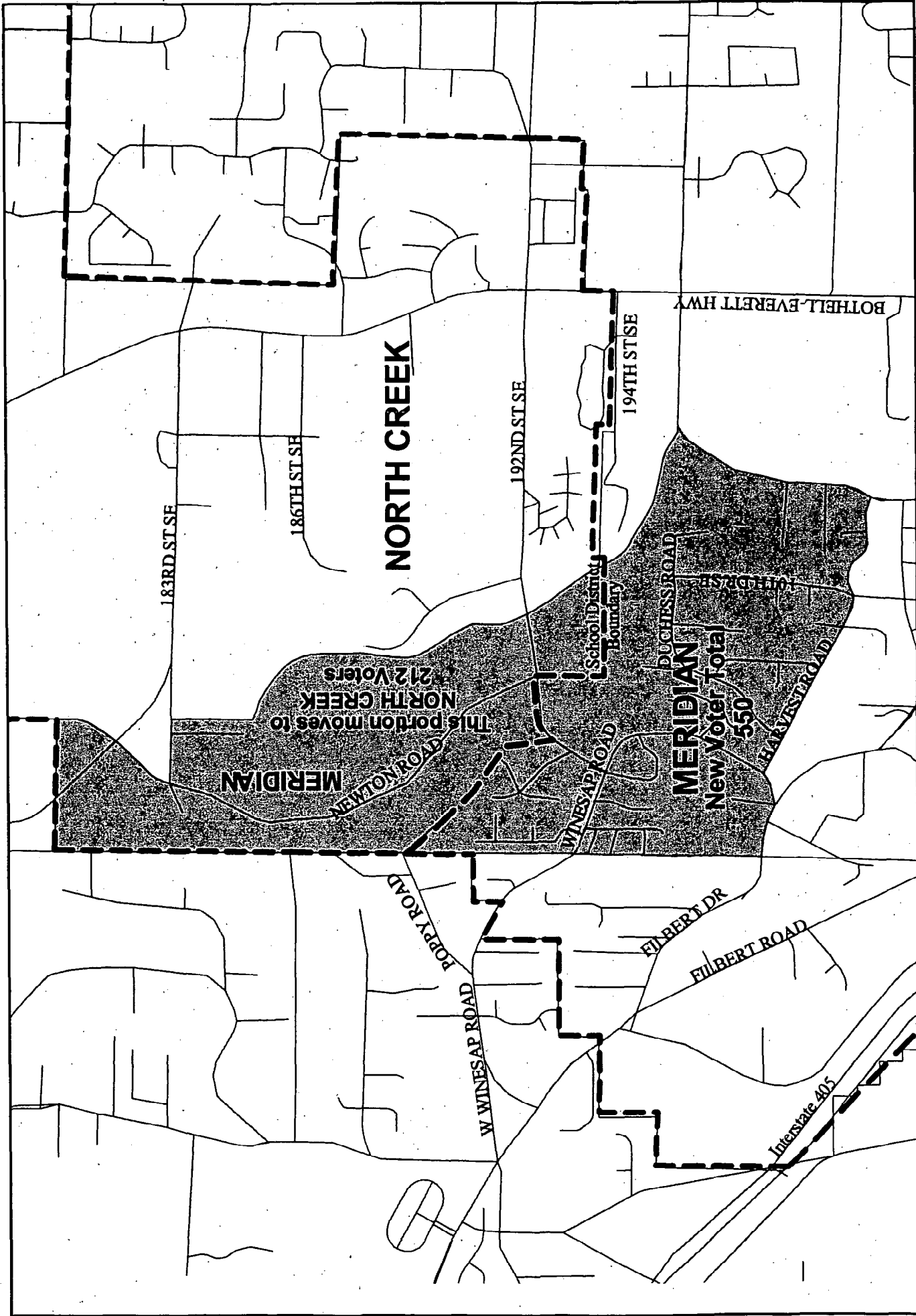


# CEDARHOME and FLORENCE



# MERIDIAN

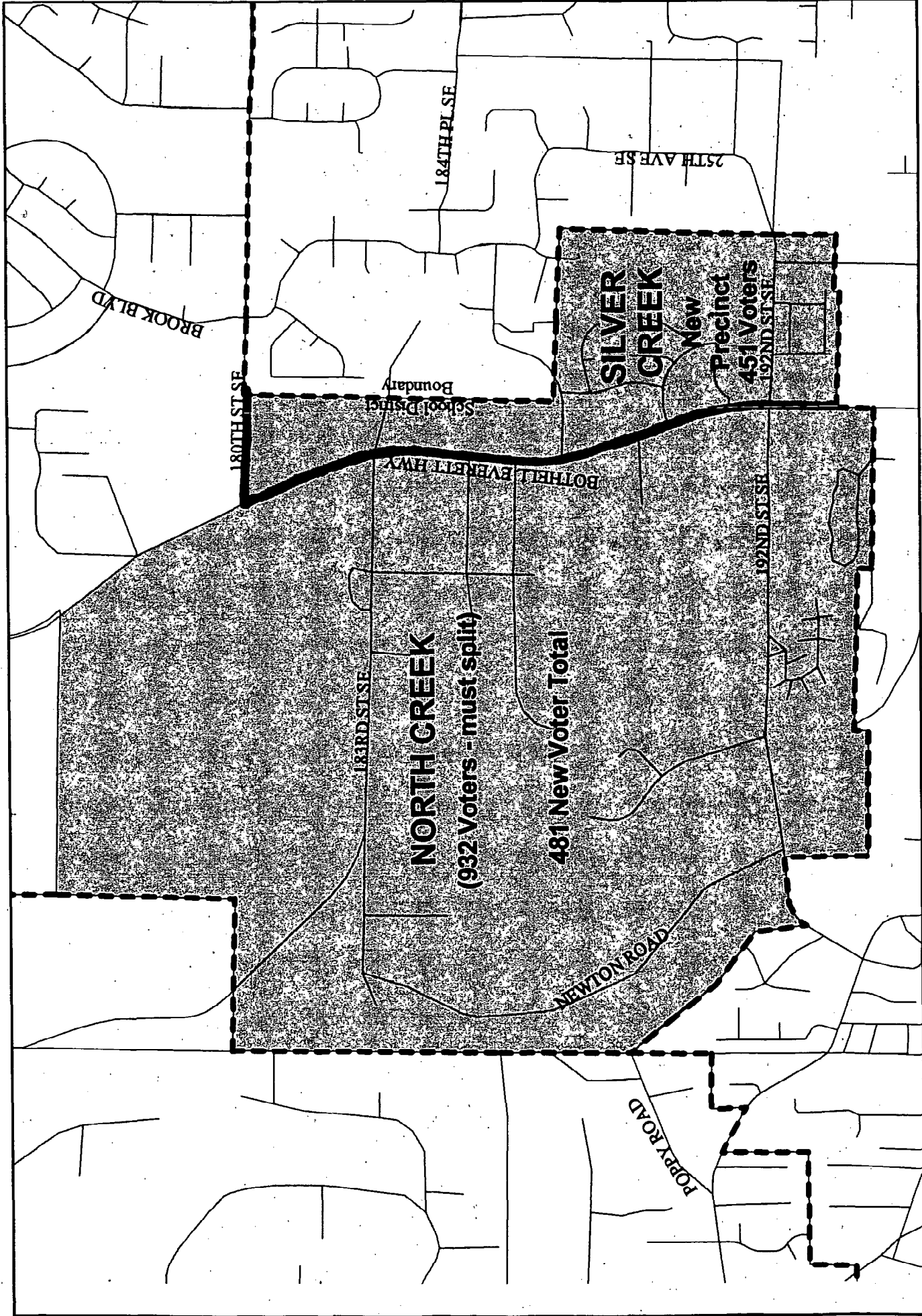
# Reduce School District Split





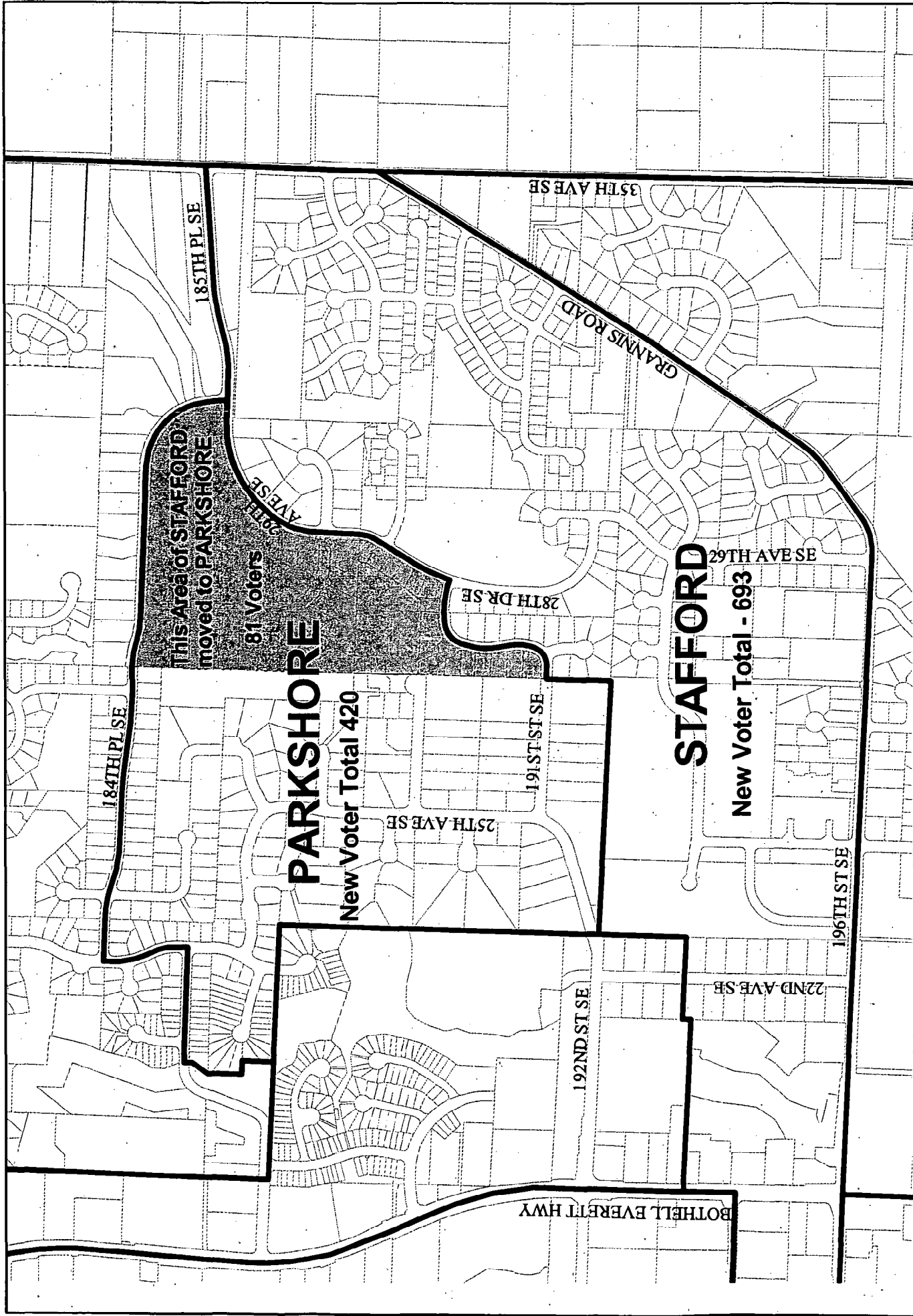
# NORTH CREEK

Split Precinct - Over 800 Voters



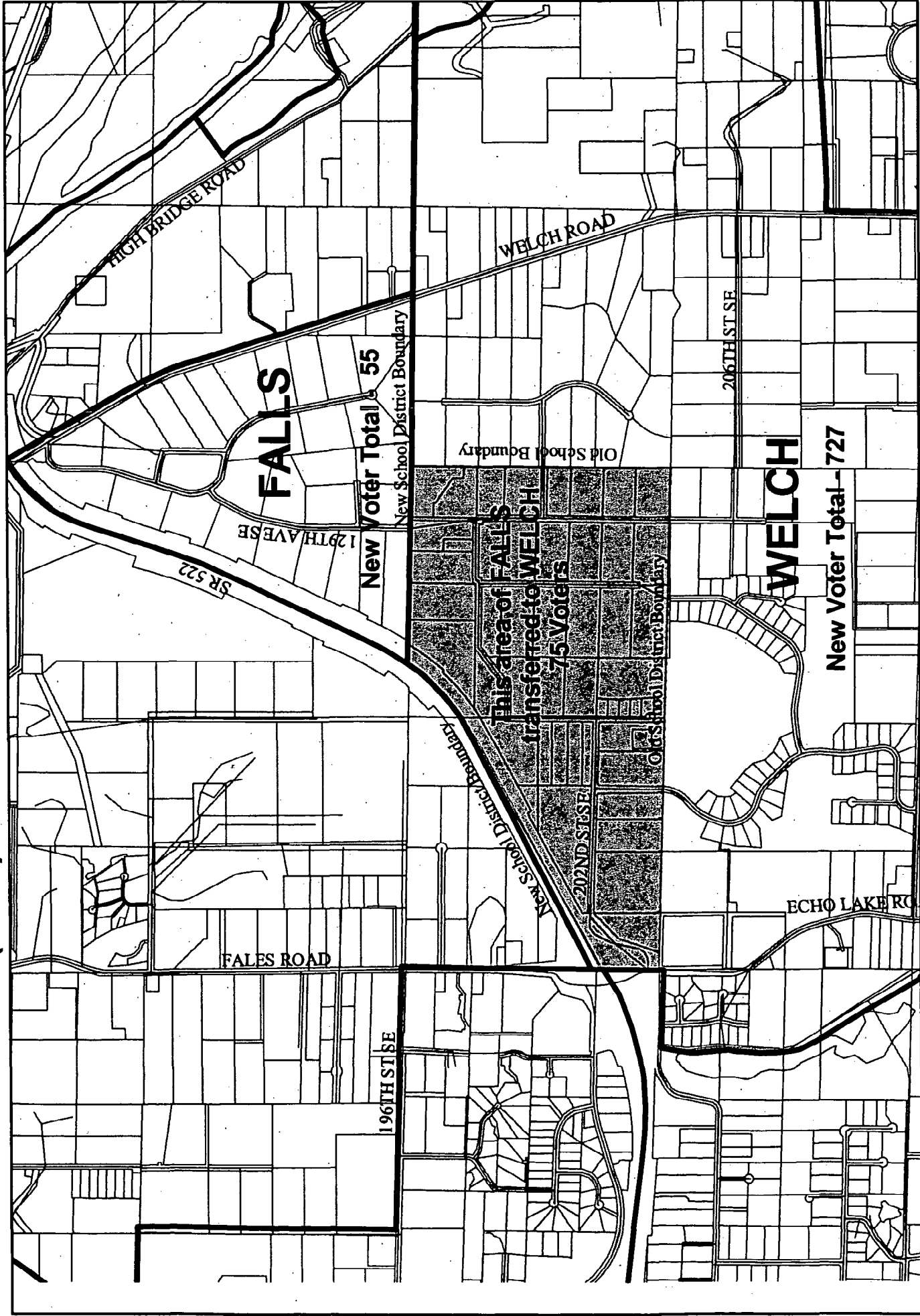
**STAFFORD**

**Reduce Voter Totals**



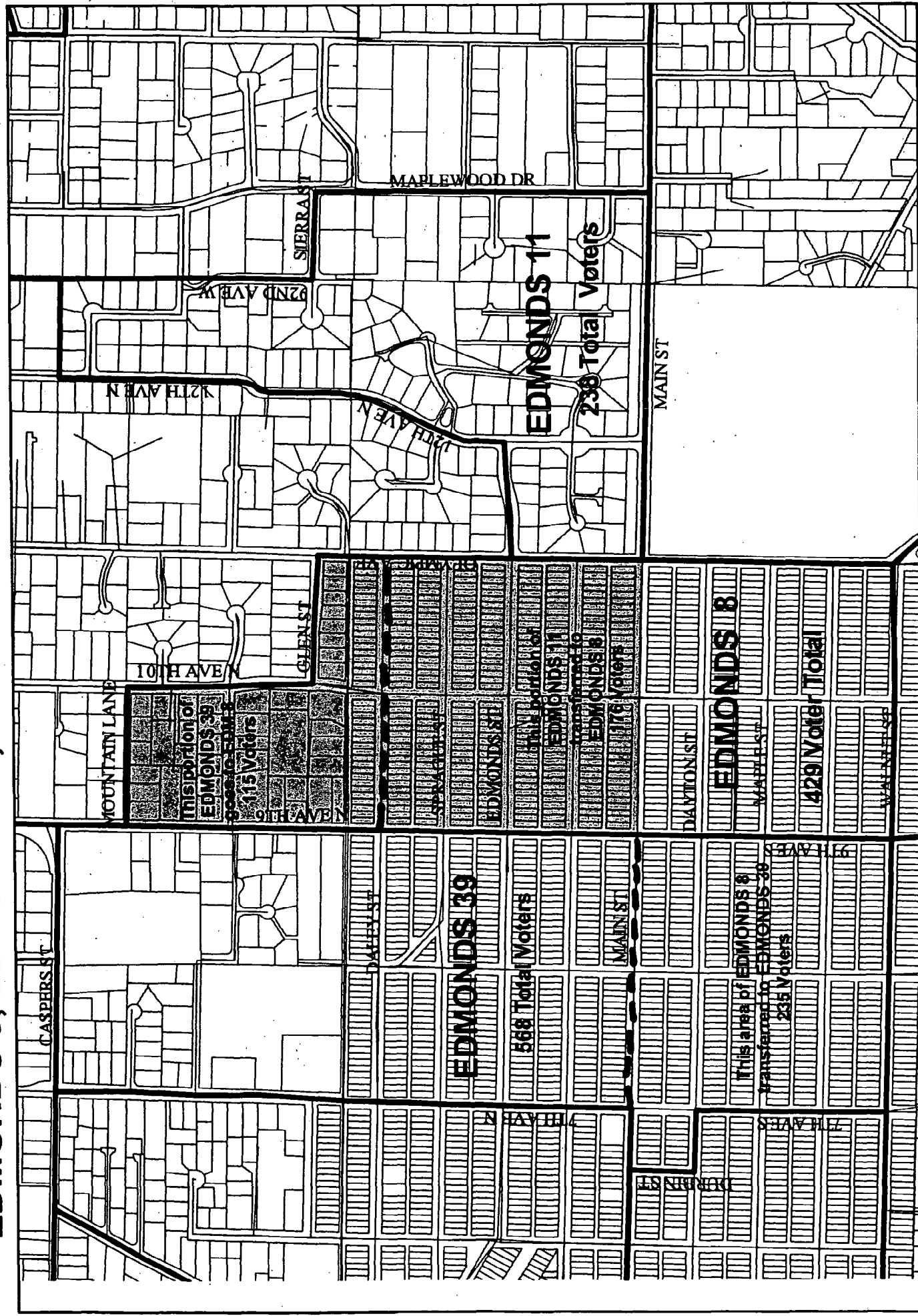
Reduce School District split  
due to transfer of territories

# FALLS (VBM) and WELCH



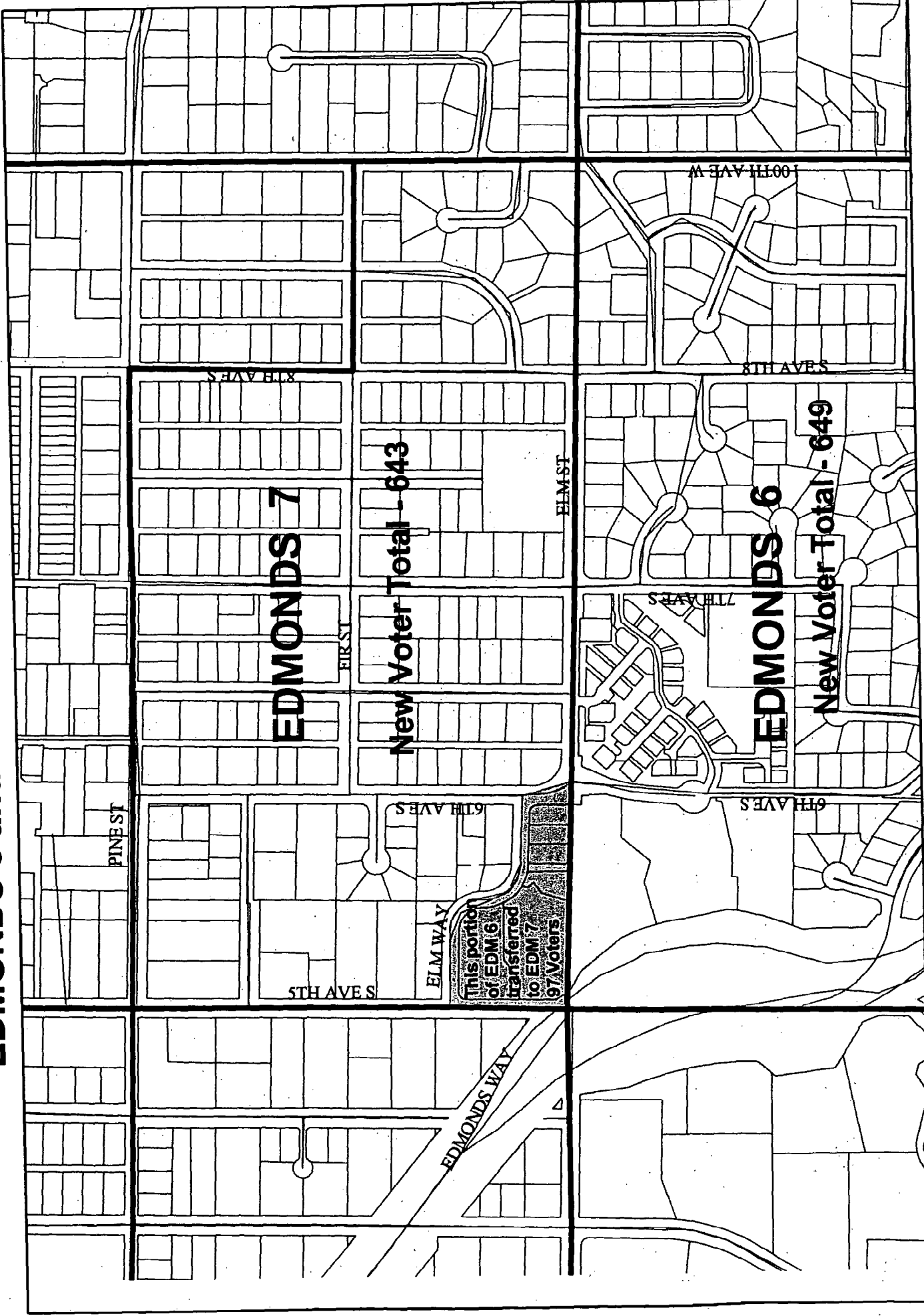
**Reduce Port  
Commissioner District Split**

**EDMONDS 8, EDMONDS 11, & EDMONDS 39**



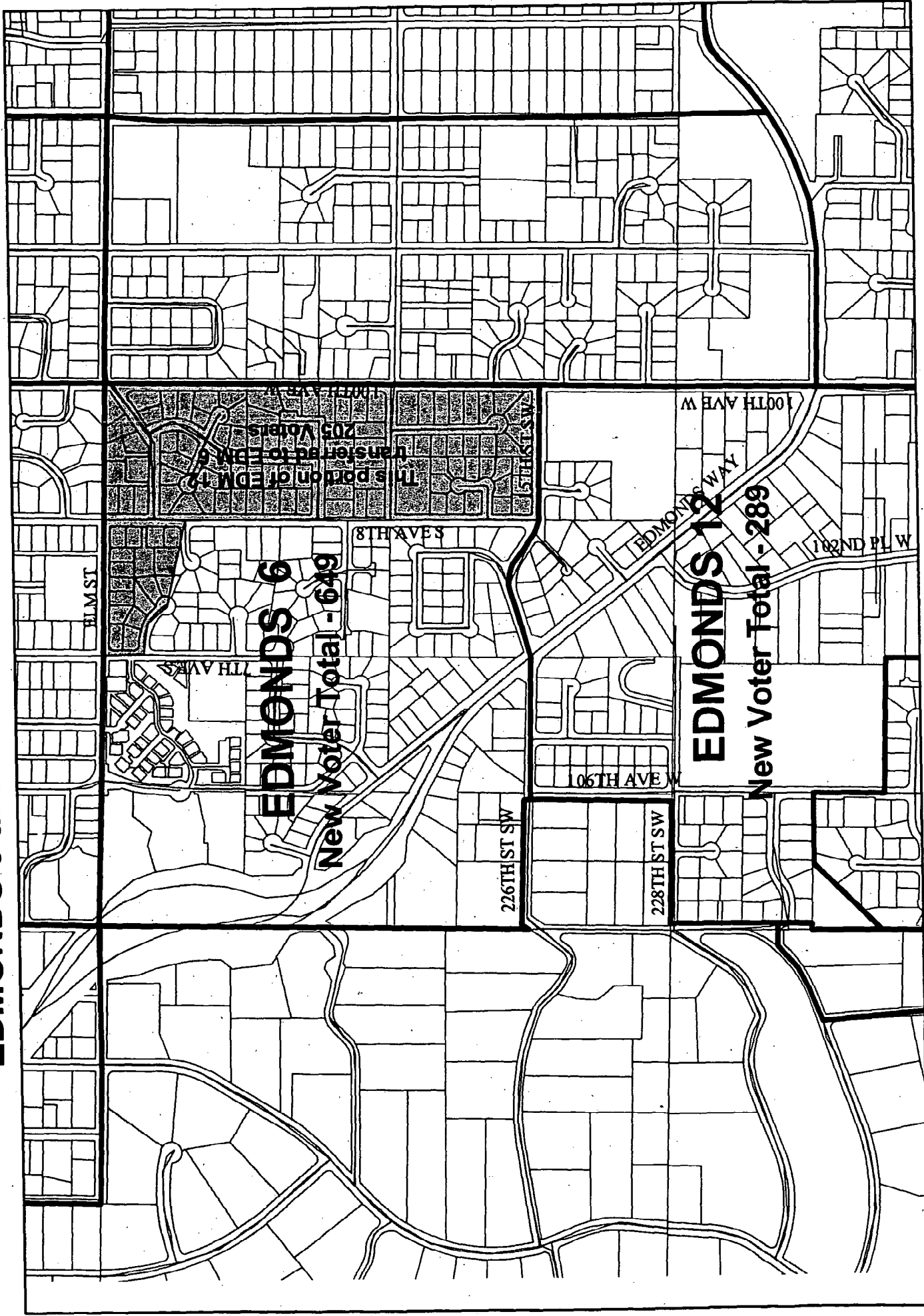
Reduce Port  
Commissioner District Split

EDMONDS 6 and EDMONDS 7



**Reduce Port  
Commissioner District Split**

**EDMONDS 6 and EDMONDS 12**



**EDMONDS 6**

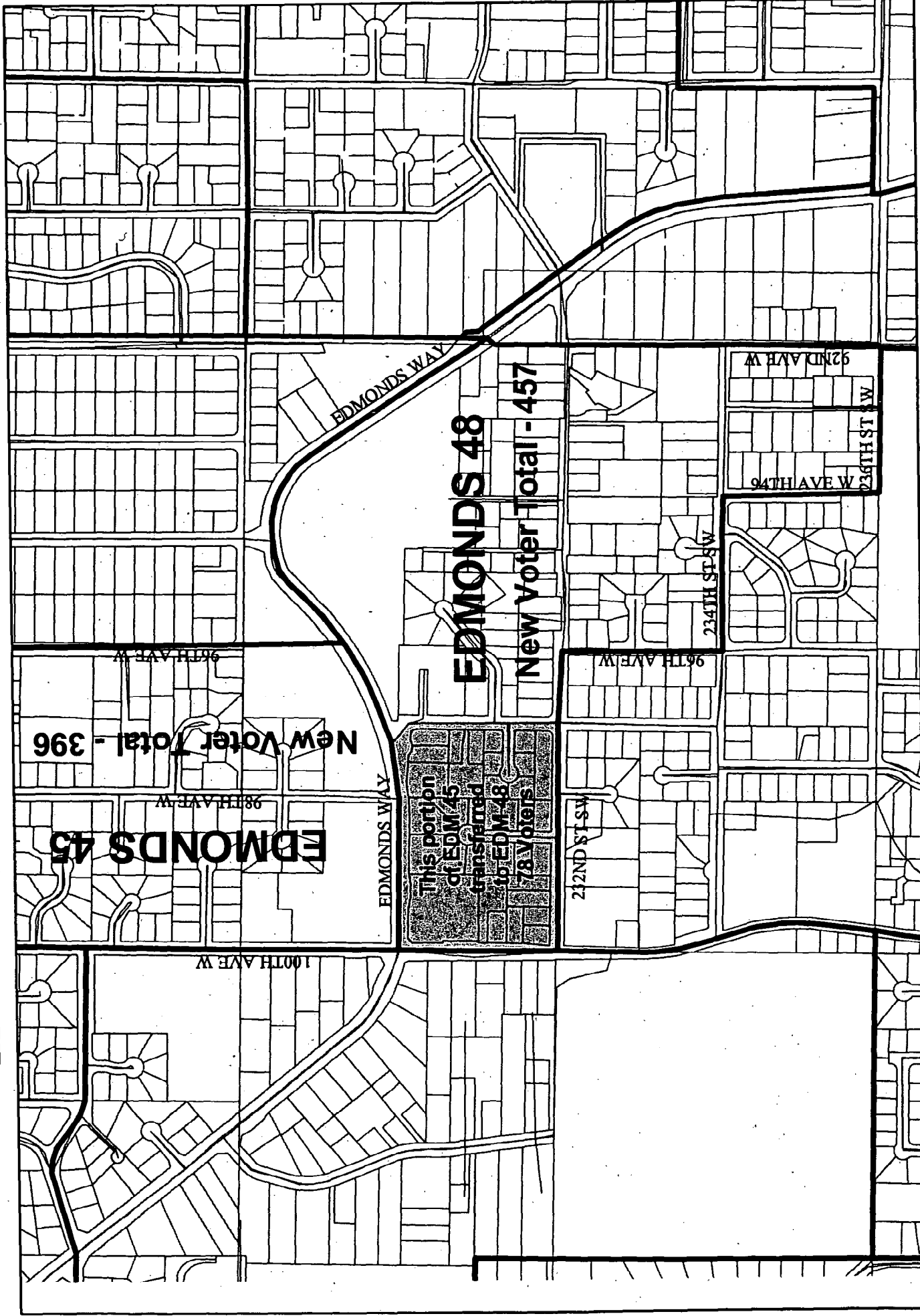
**New Voter Total - 649**

**EDMONDS 12**

**New Voter Total - 289**

Reduce Port  
Commissioner District Split

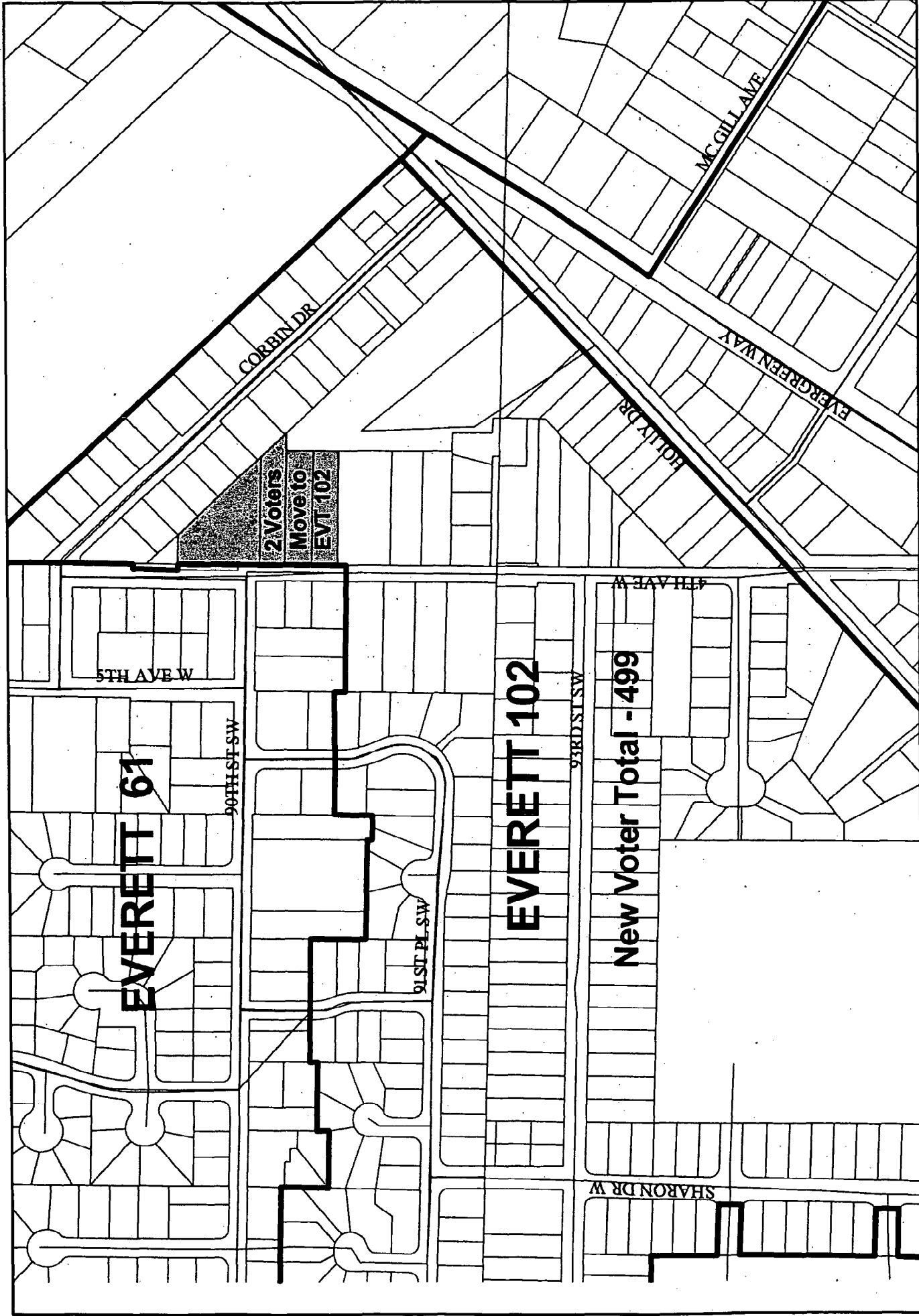
EDMONDS 45 and EDMONDS 48





# EVERETT 61 and EVERETT 102

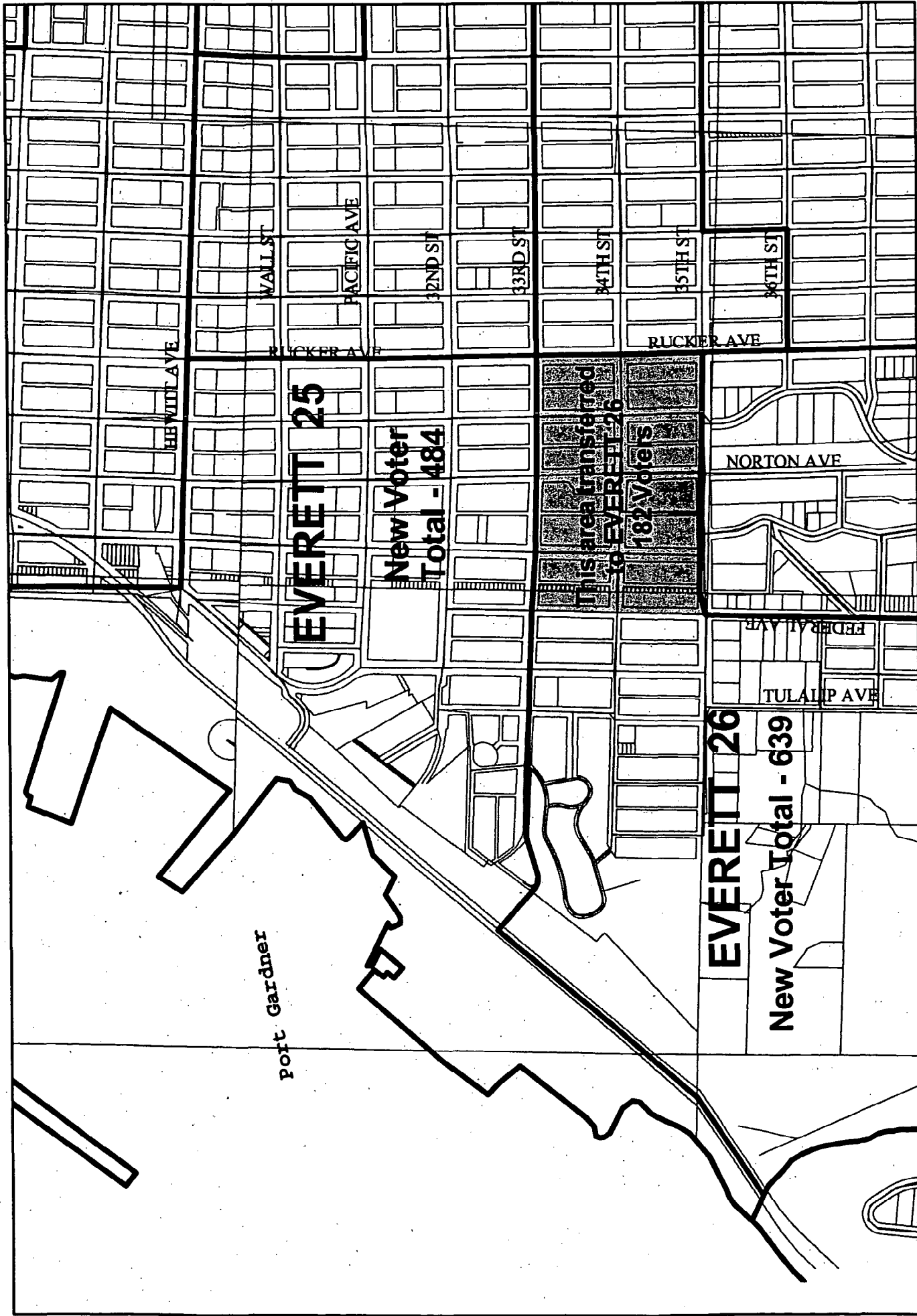
Reduce Water District Split





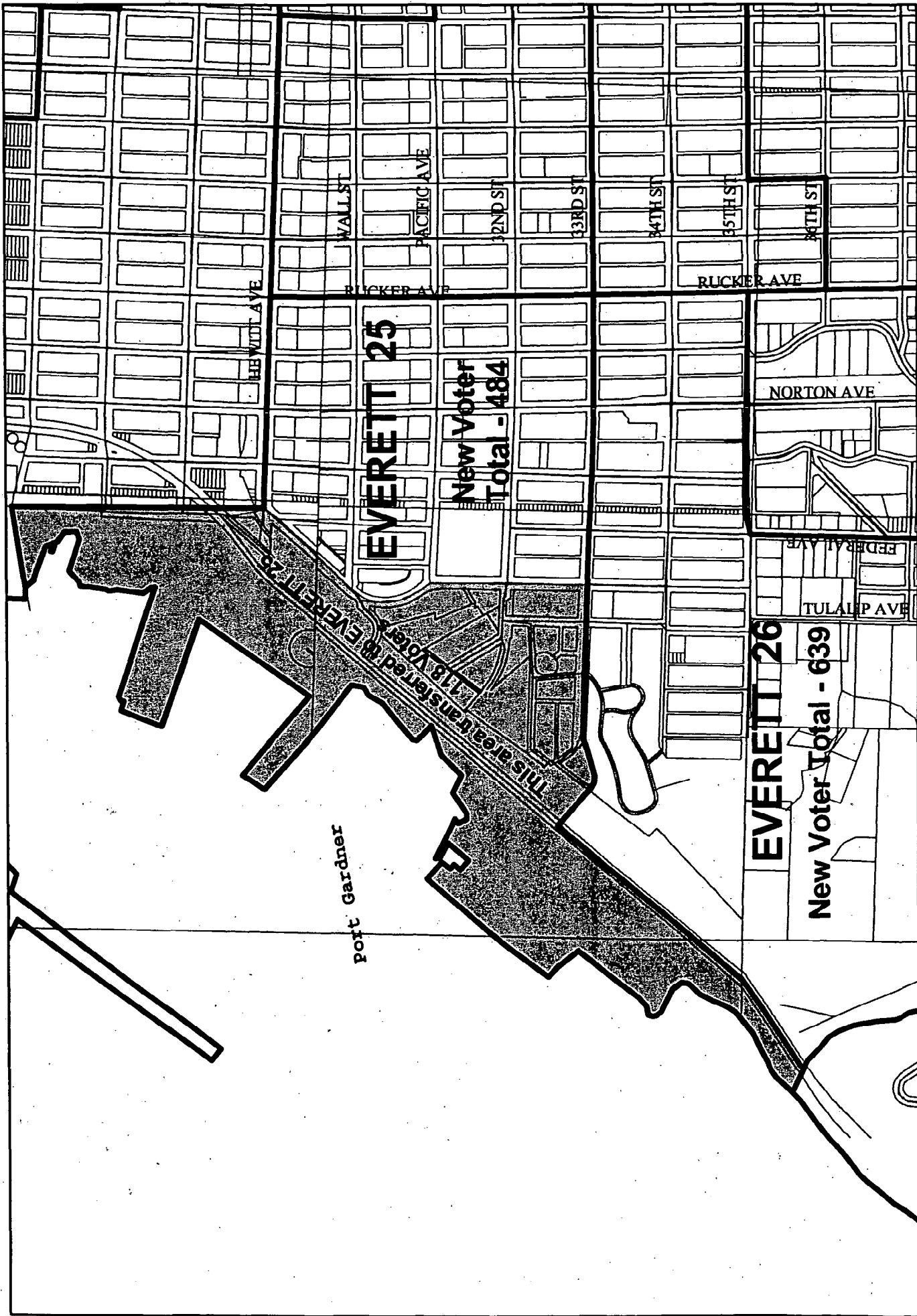
# EVERETT 25 and EVERETT 26

# Reduce Port Commissioner District Split

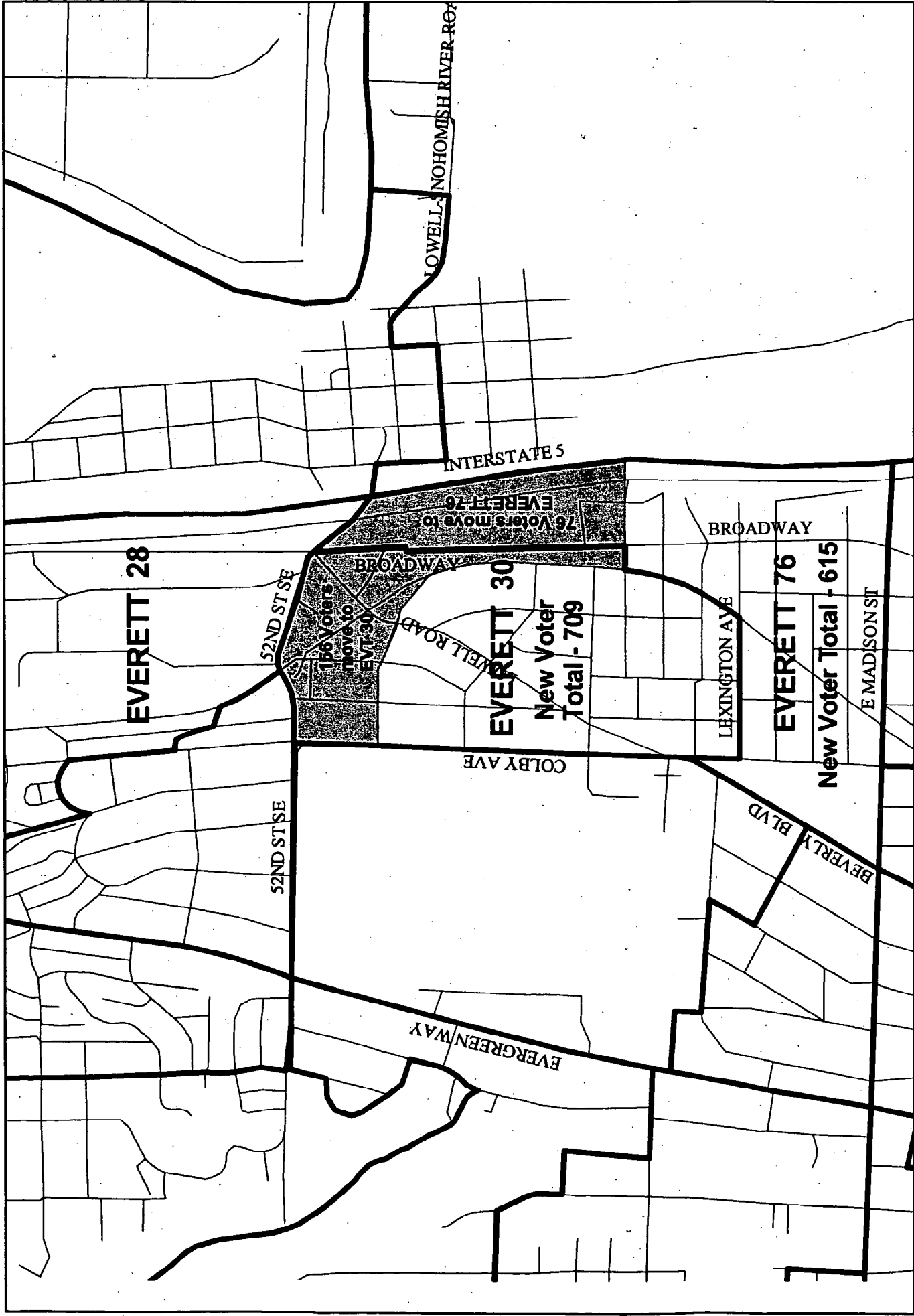


# EVERETT 25 and EVERETT 26

## Reduce Port Commissioner District Split

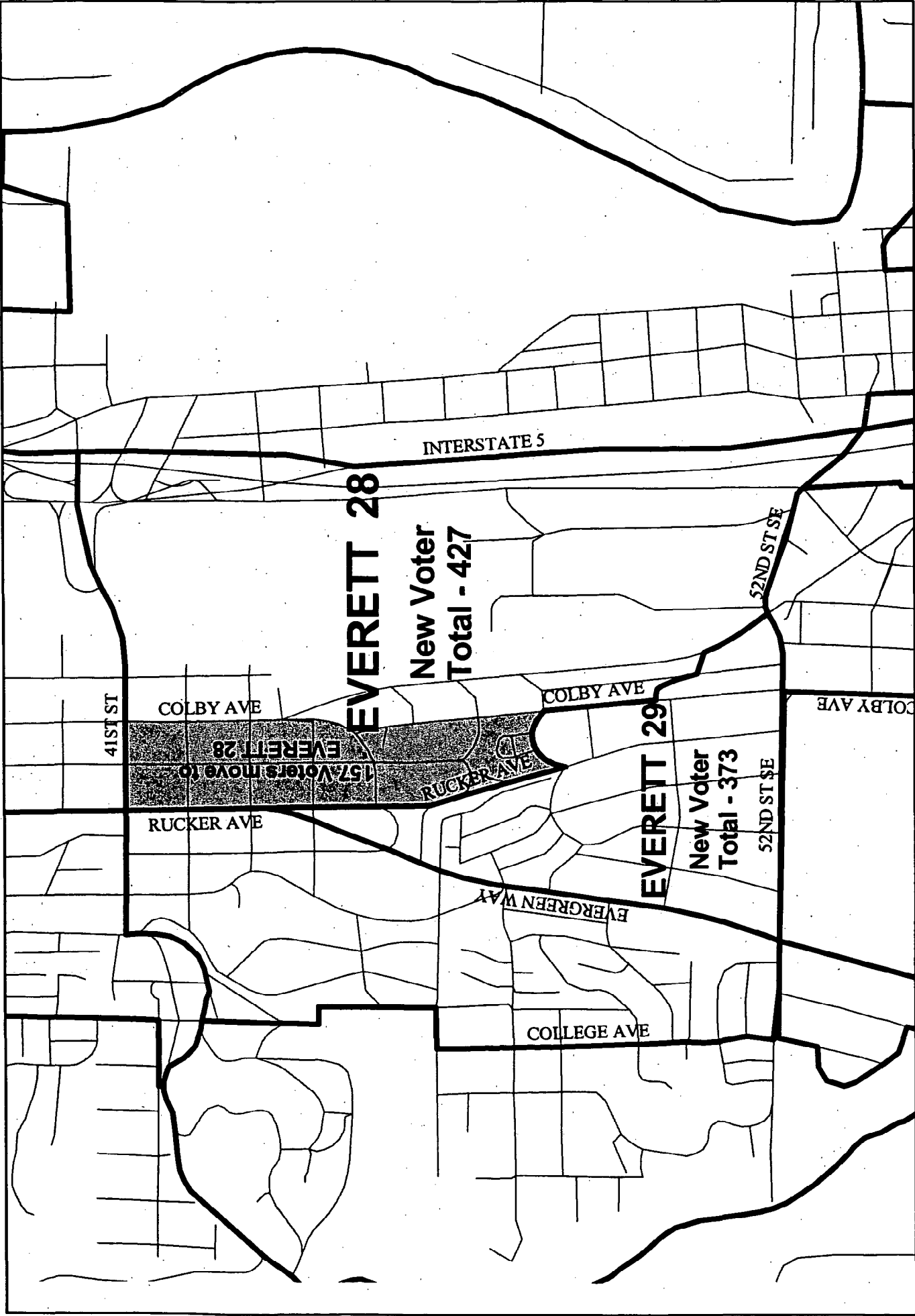


**EVERETT 28, EVERETT 30, and EVERETT 76** Reduce Port  
Commissioner District Split



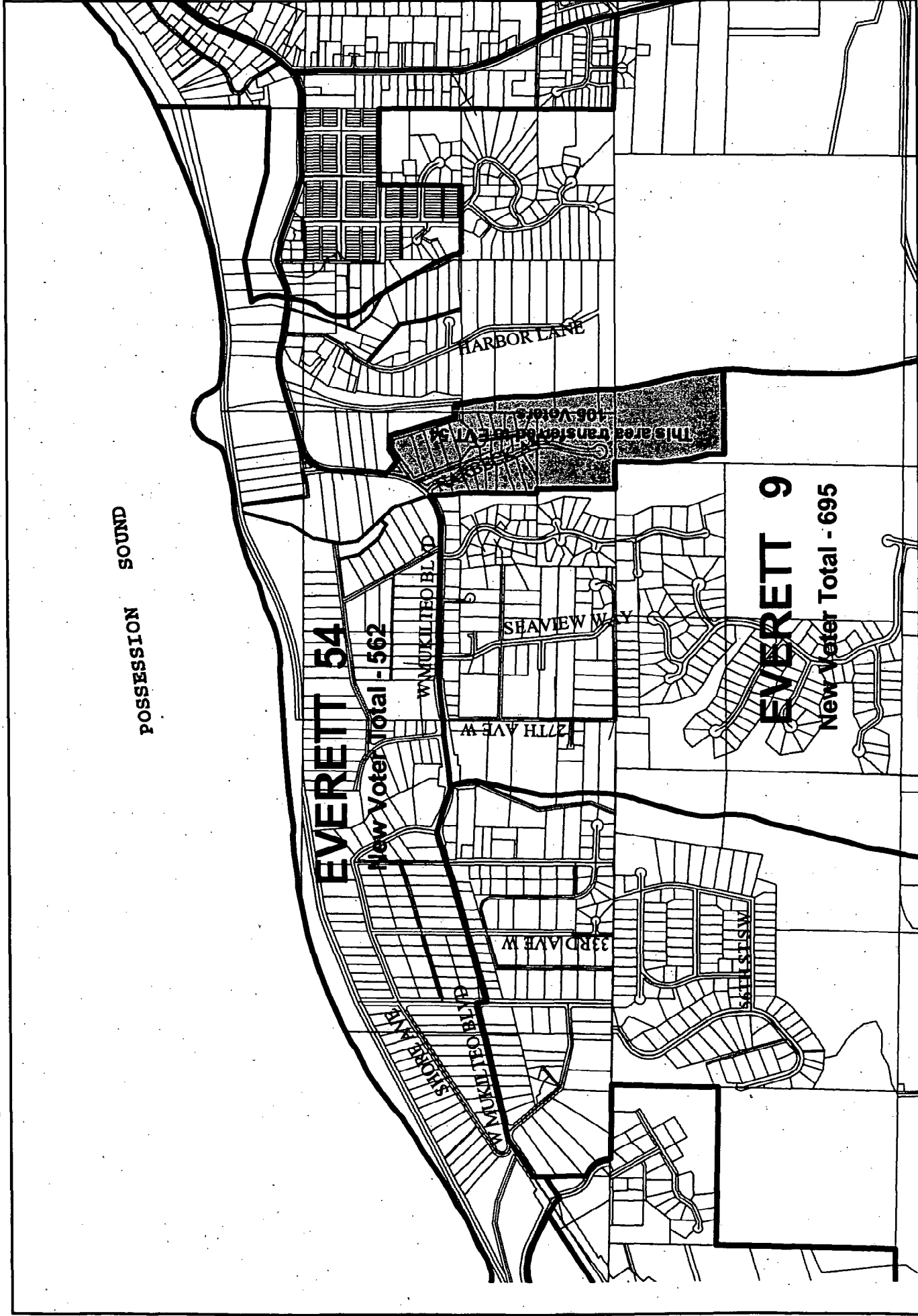
**Reduce Port  
Commissioner District Split**

**EVERETT 28 and EVERETT 29**



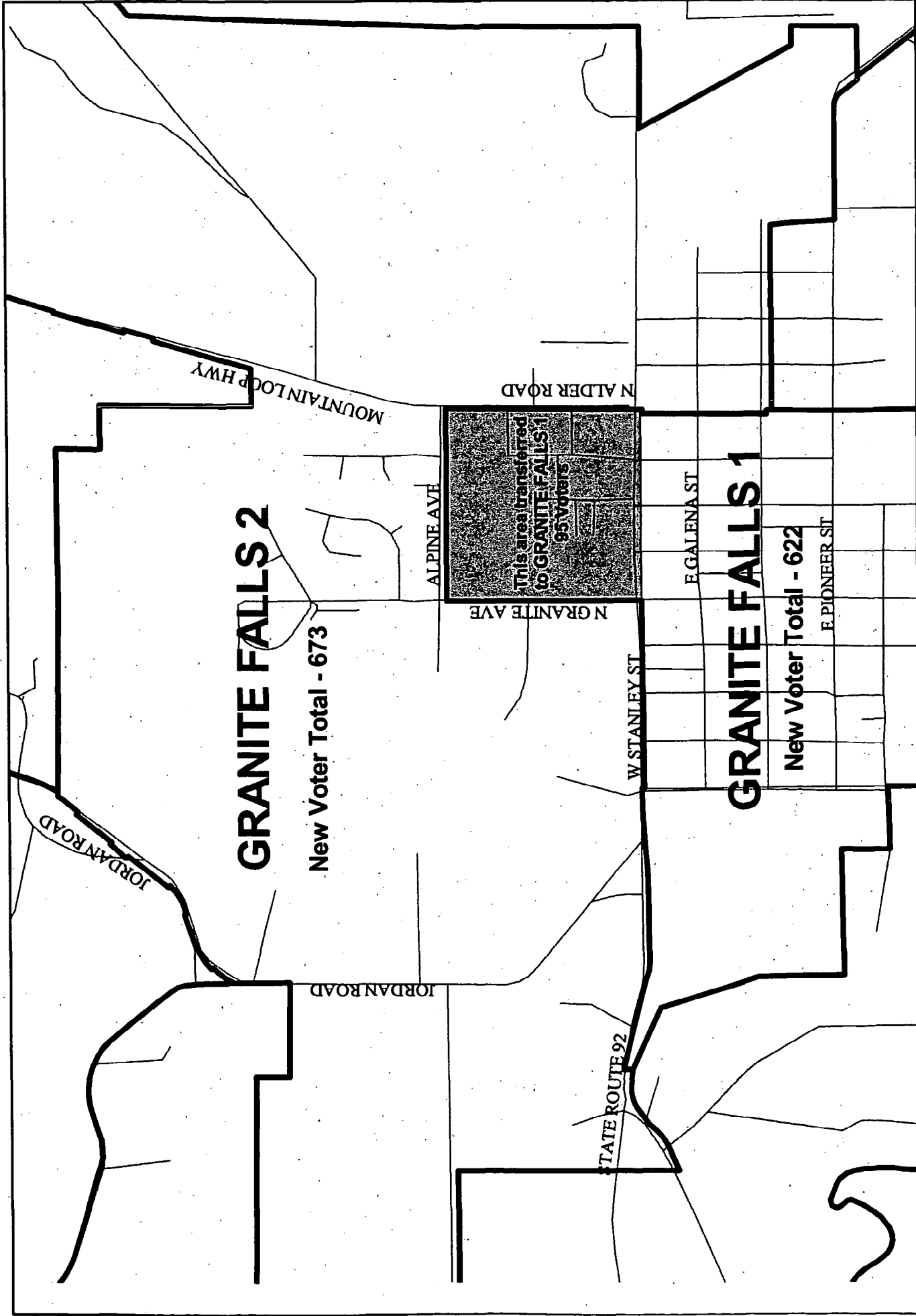
# EVERETT 9 and EVERETT 54

Reduce Voter Totals



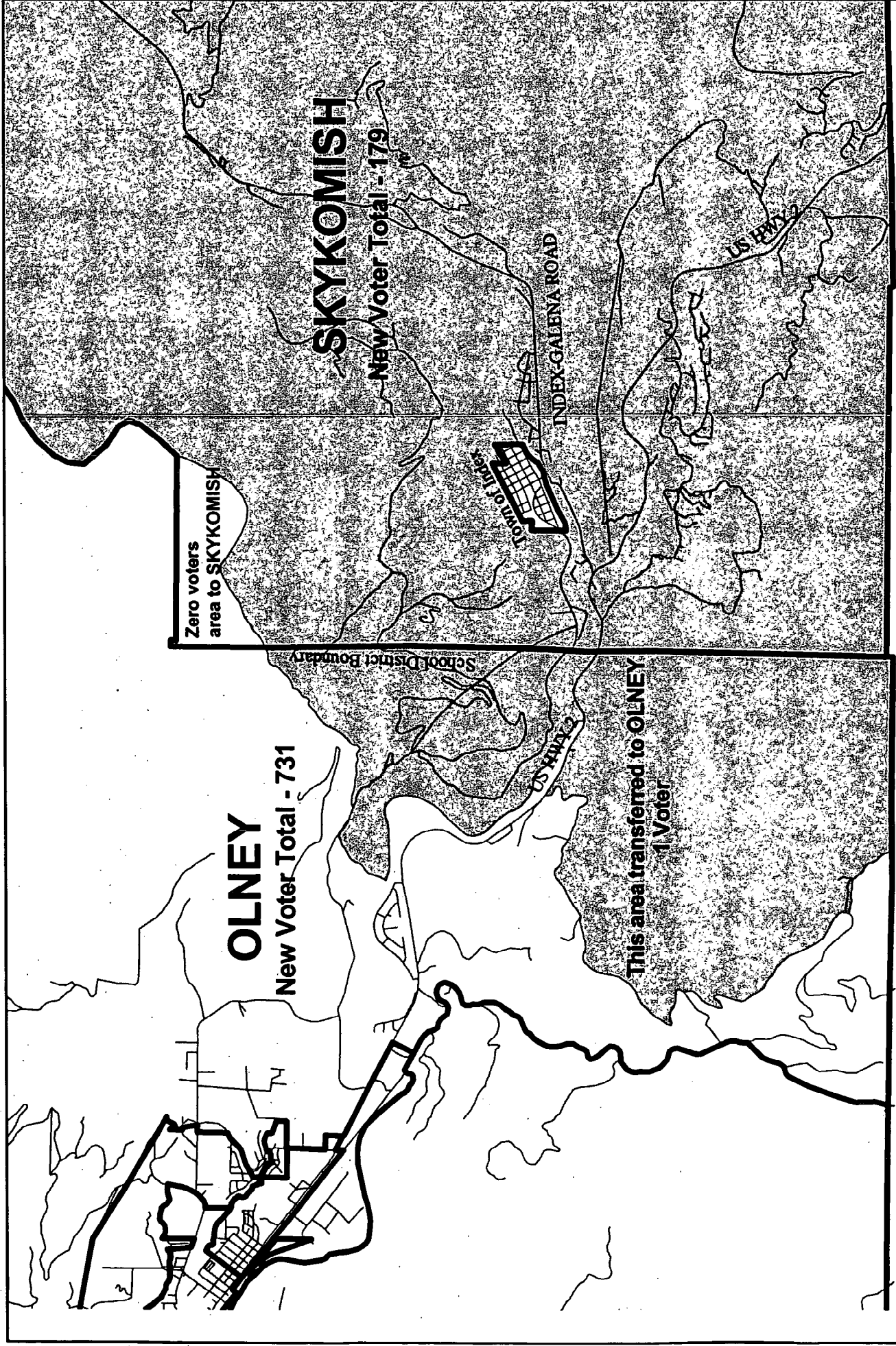


**GRANITE FALLS 1 and GRANITE FALLS 2** Reduce voter total in GRANITE FALLS 2



# SKYKOMISH and OLNEY

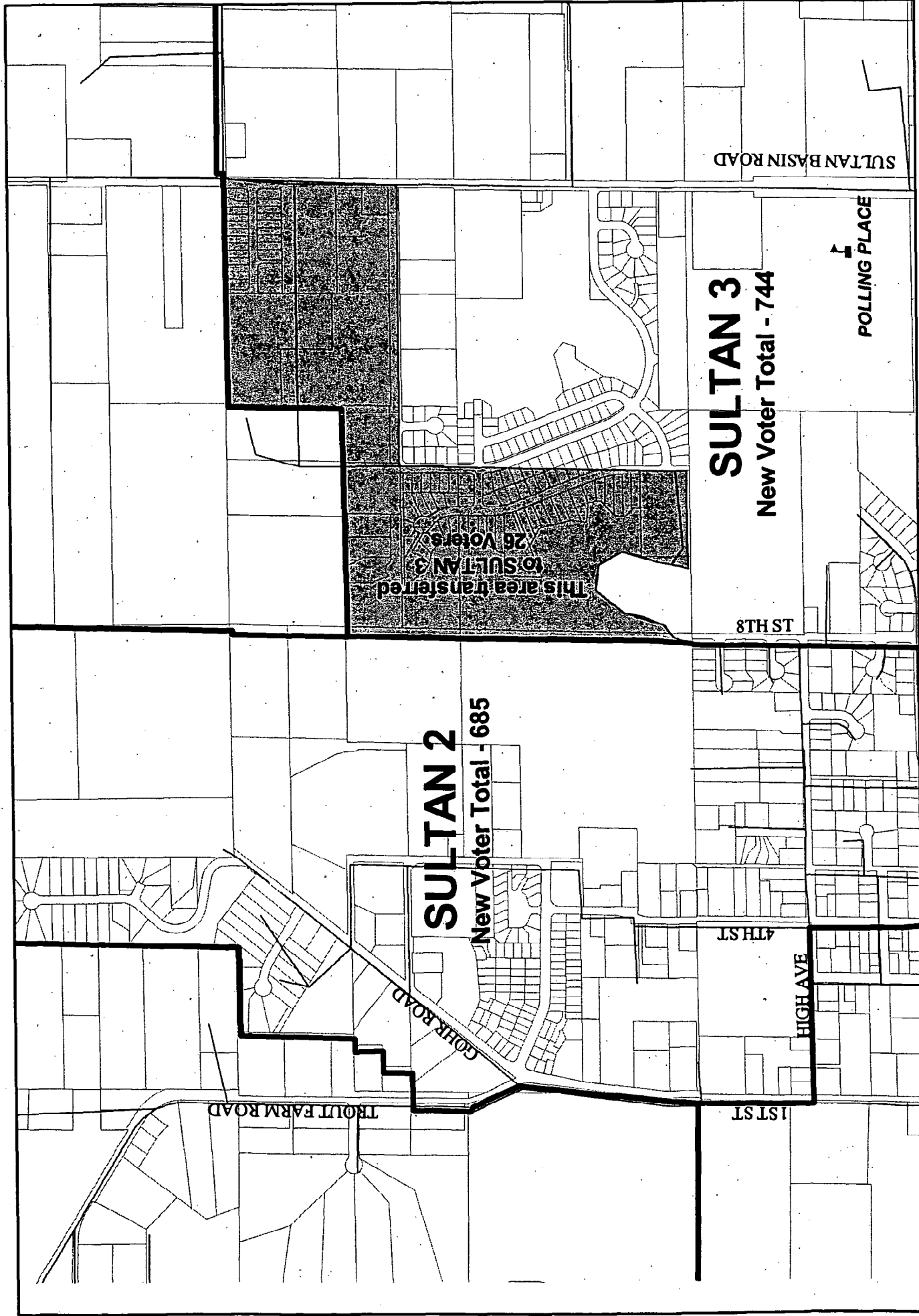
## Reduce School District Split





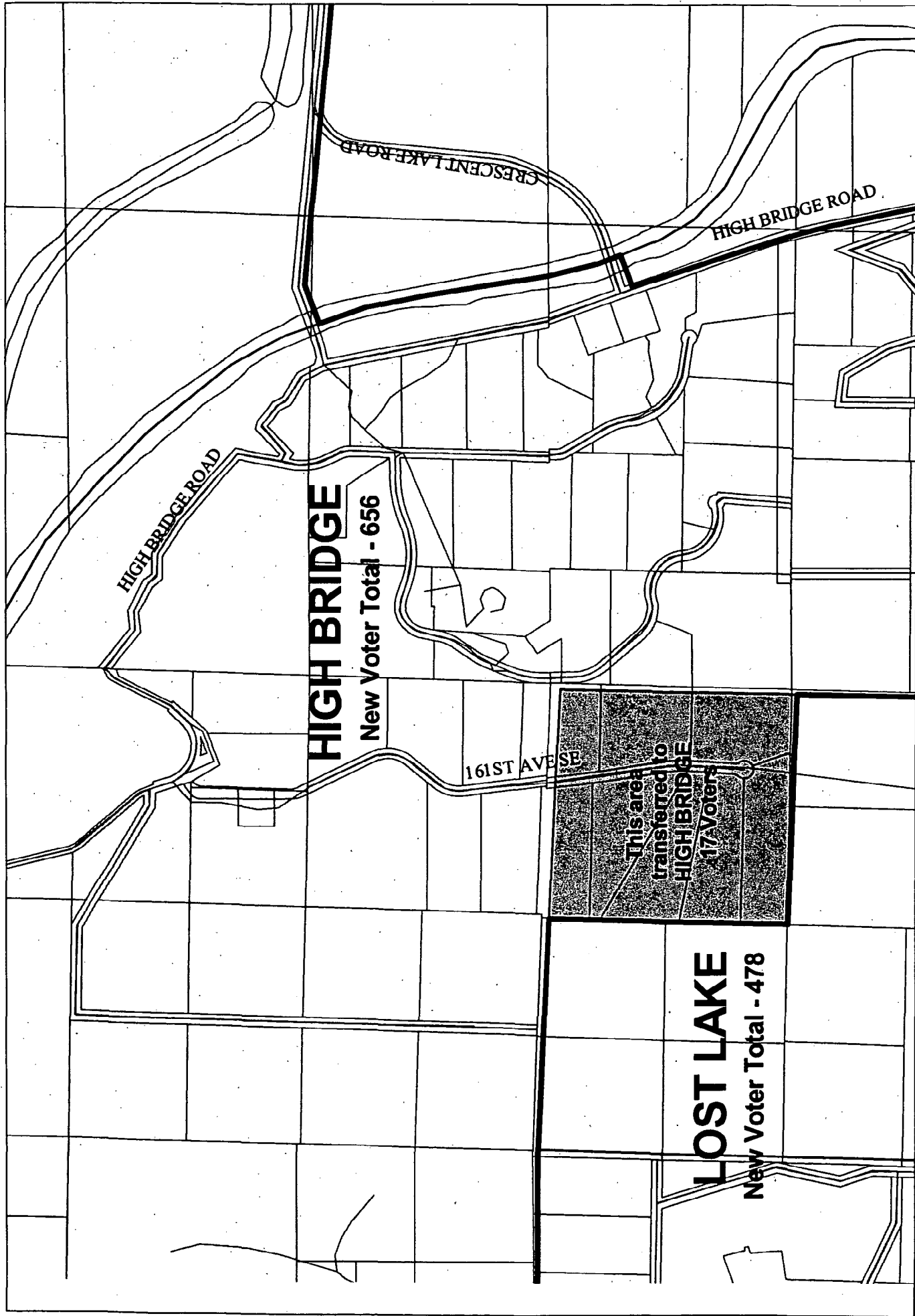
# SULTAN 2 and SULTAN 3

# Voter Convenience to Polling Place



# LOST LAKE and HIGH BRIDGE

Voter Convenience to Polling Place



**HIGH BRIDGE**

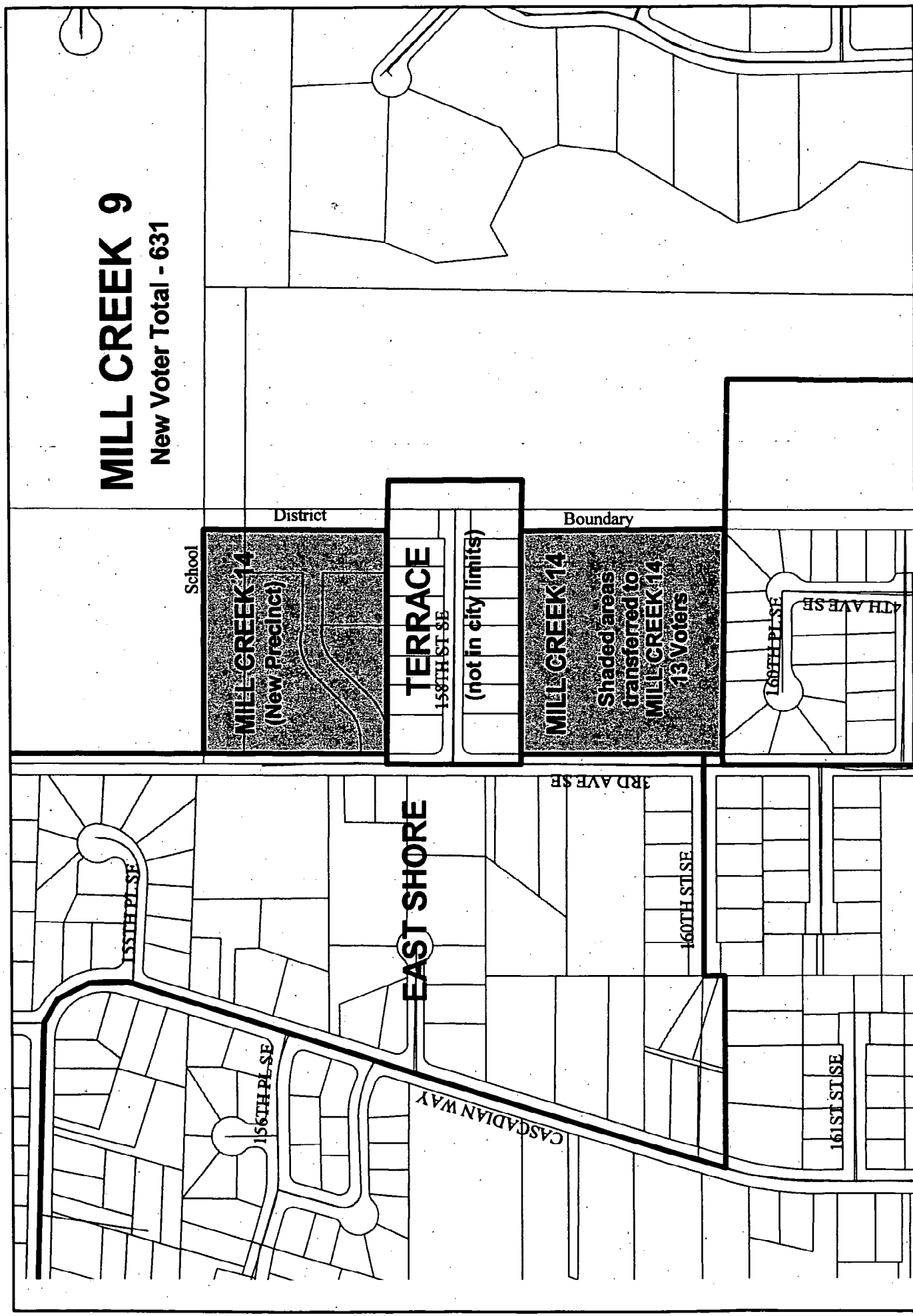
New Voter Total - 656

**LOST LAKE**

New Voter Total - 478

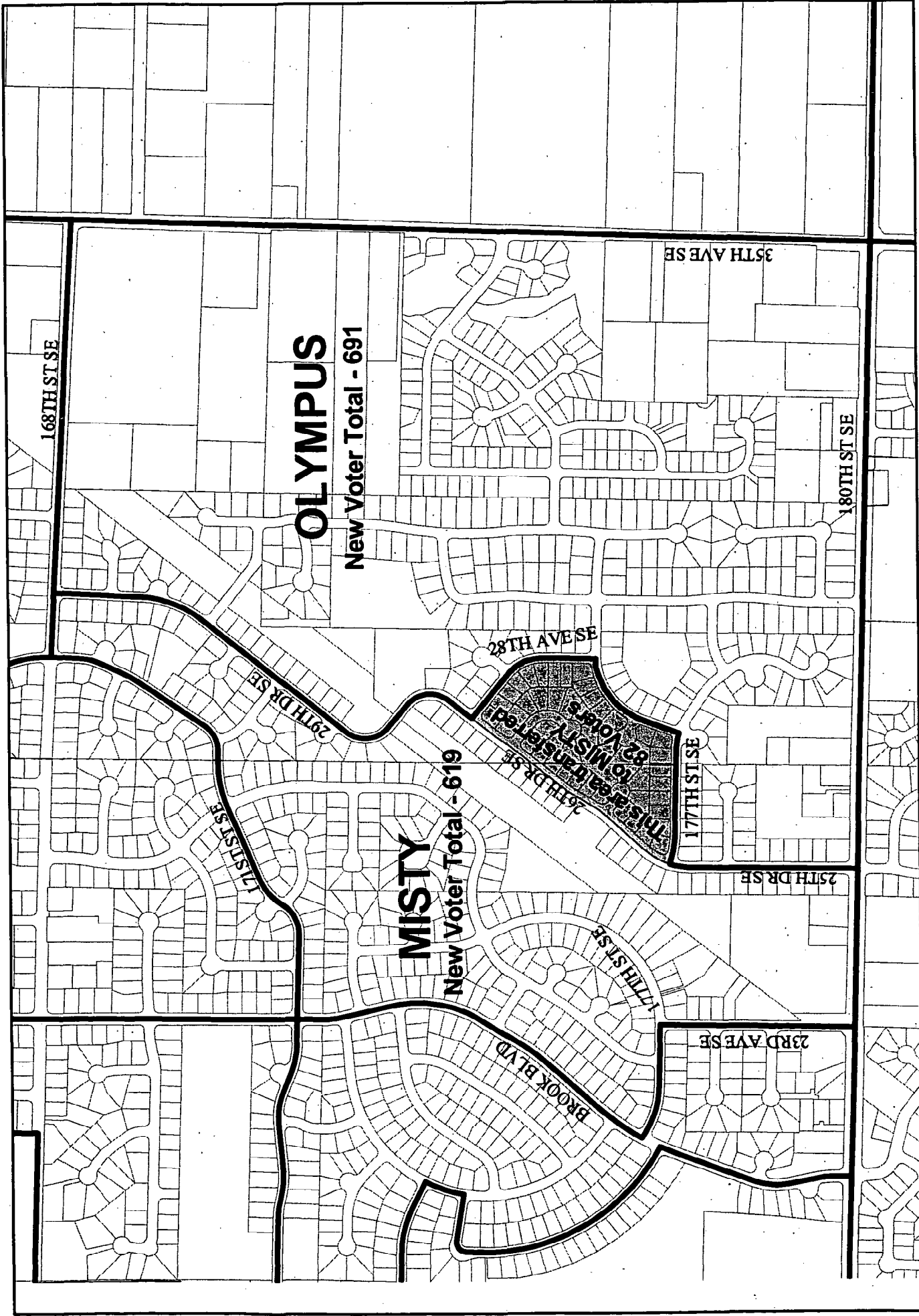
# MILL CREEK 9 and MILL CREEK 14 (new precinct)

Reduce School District split

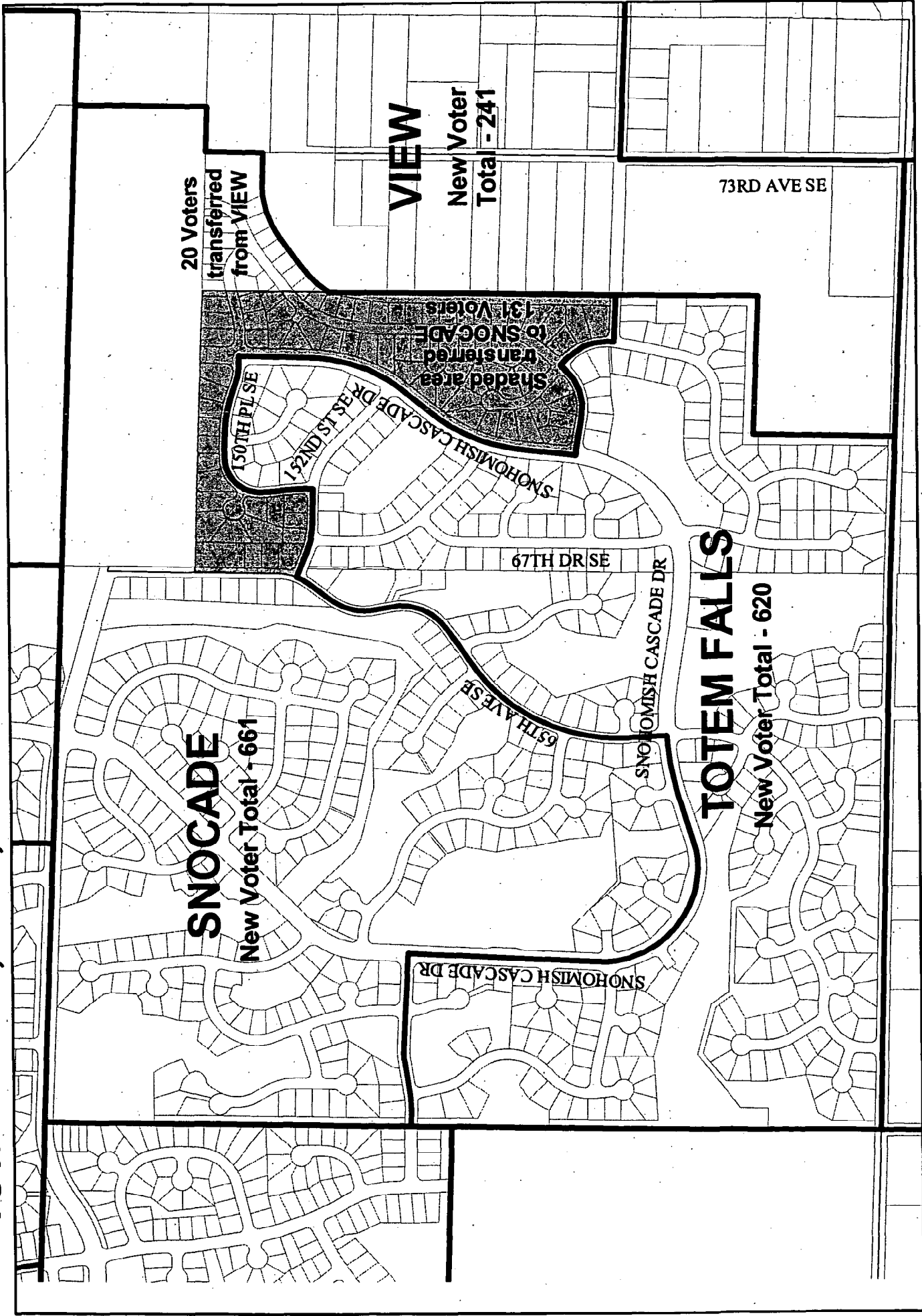


# OLYMPUS and MISTY

Reduce Voter Total for OLYMPUS

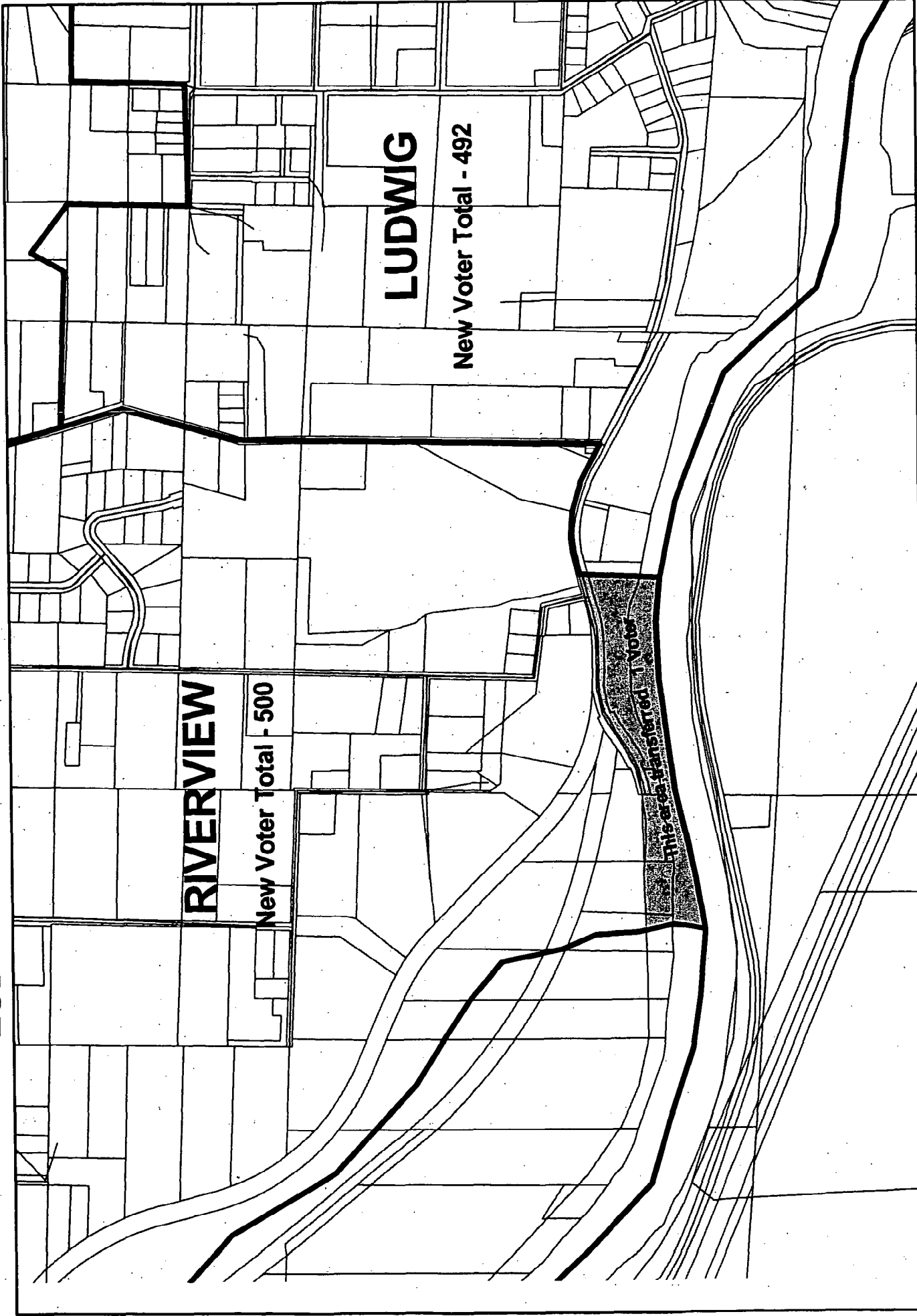


**TOTEM FALLS, VIEW, and SNOCADE**      Reduce Voter Total for TOTEM FALLS



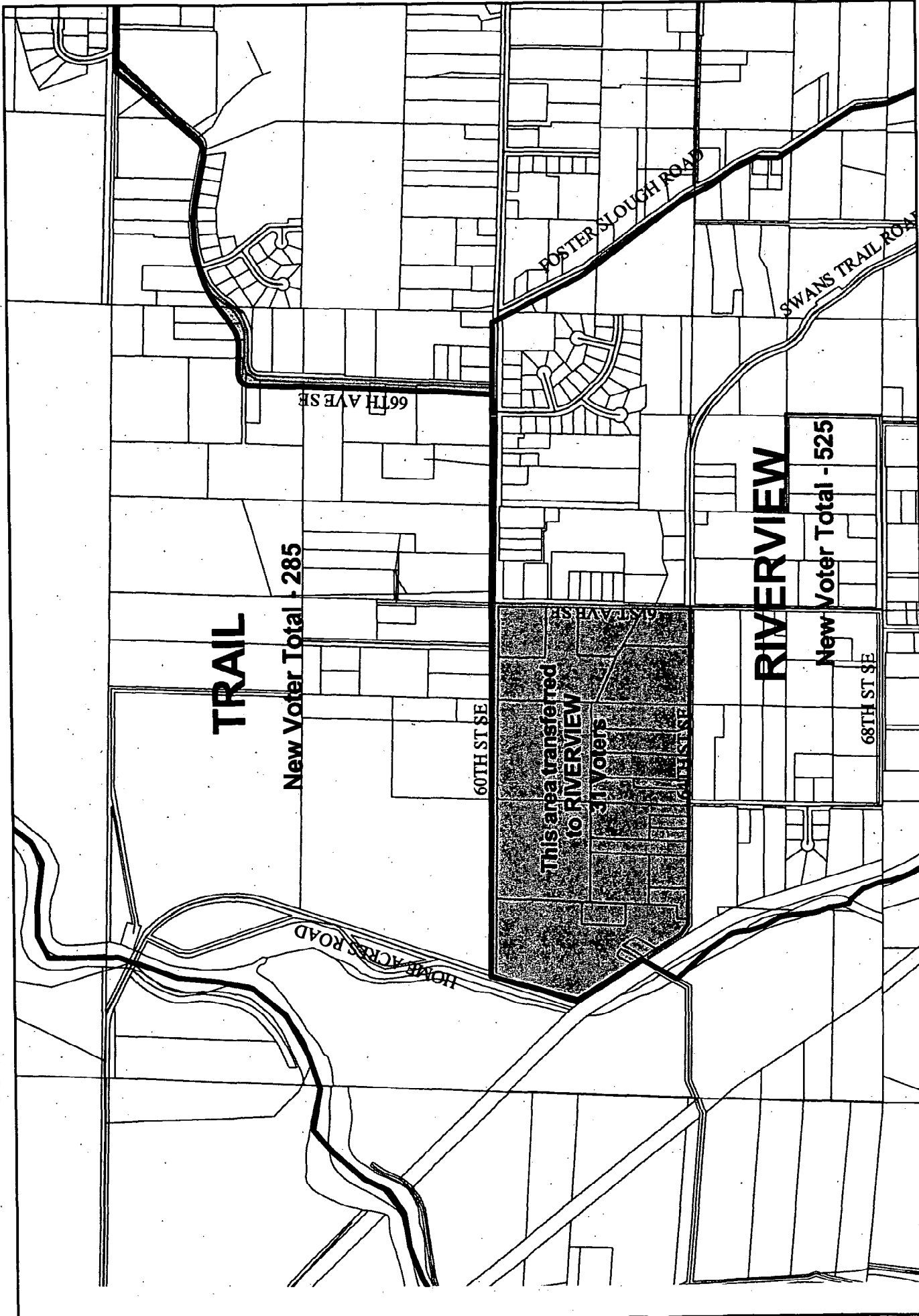
**LUDWIG and RIVERVIEW**

Reduce Water District split



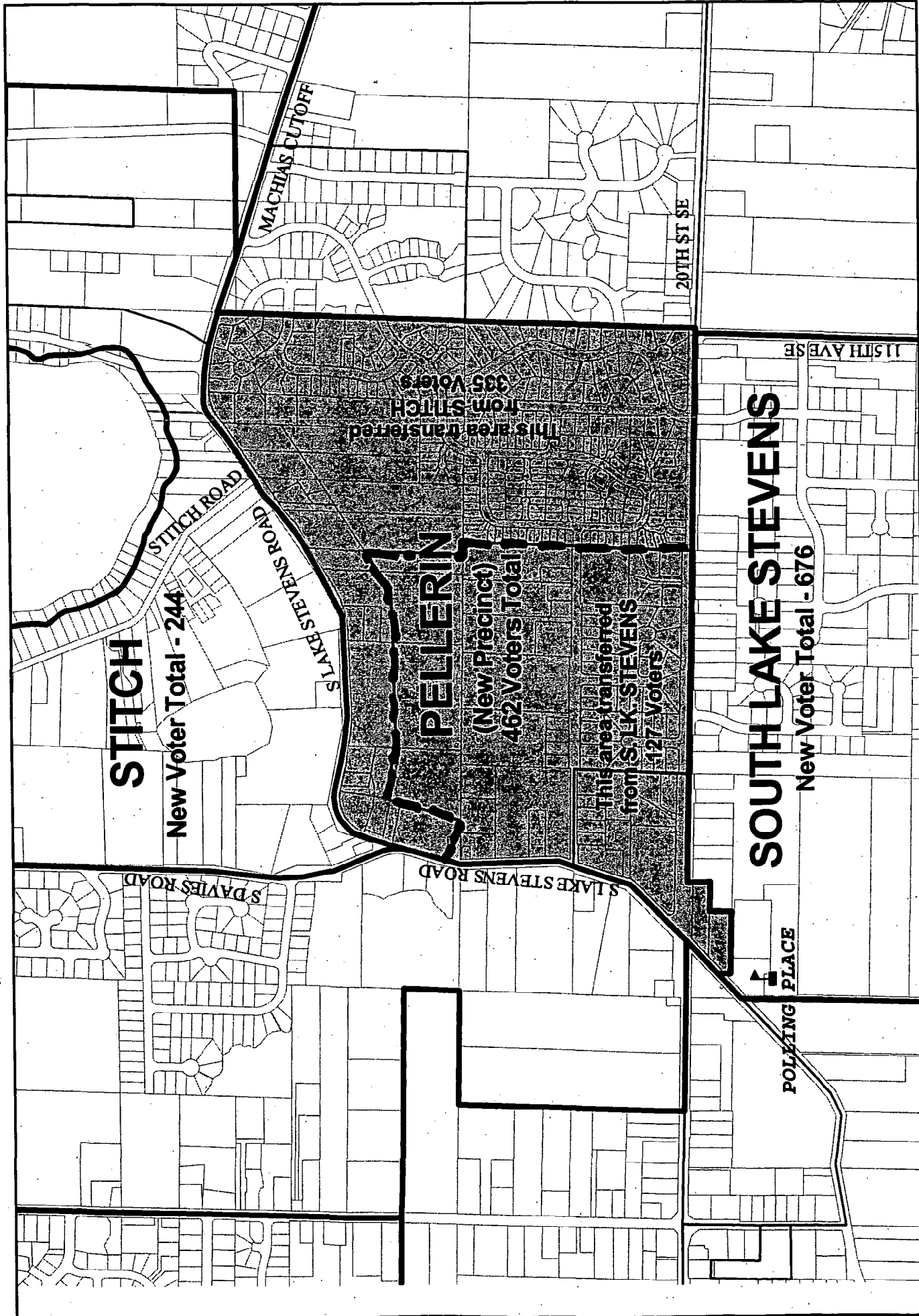
# TRAIL and RIVERVIEW

Reduce PUD Commissioner split



Reduce voter total in S. LK. STEVENS  
Voter convenience to polling place

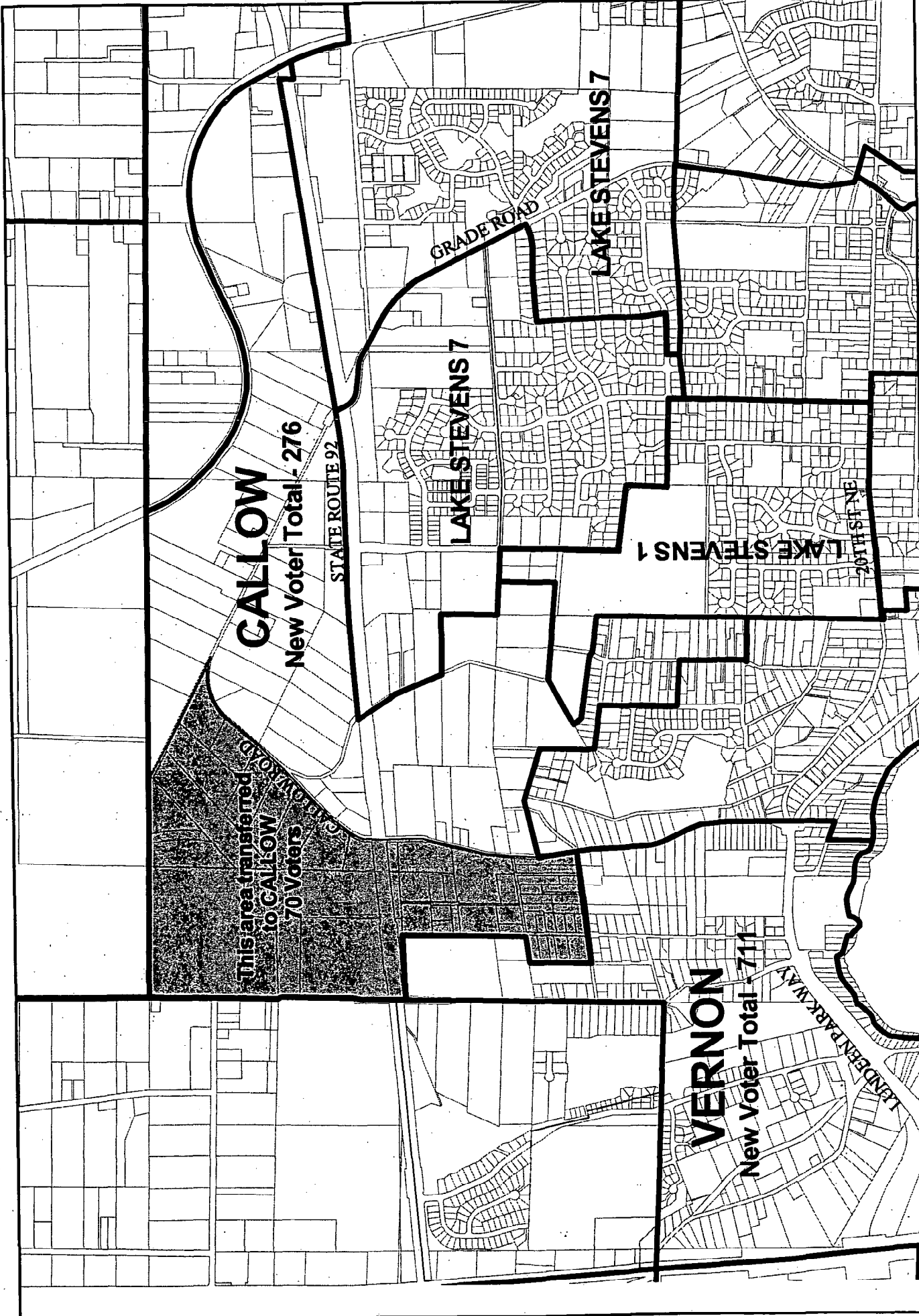
# S. LAKE STEVENS, STITCH, and PELLERIN



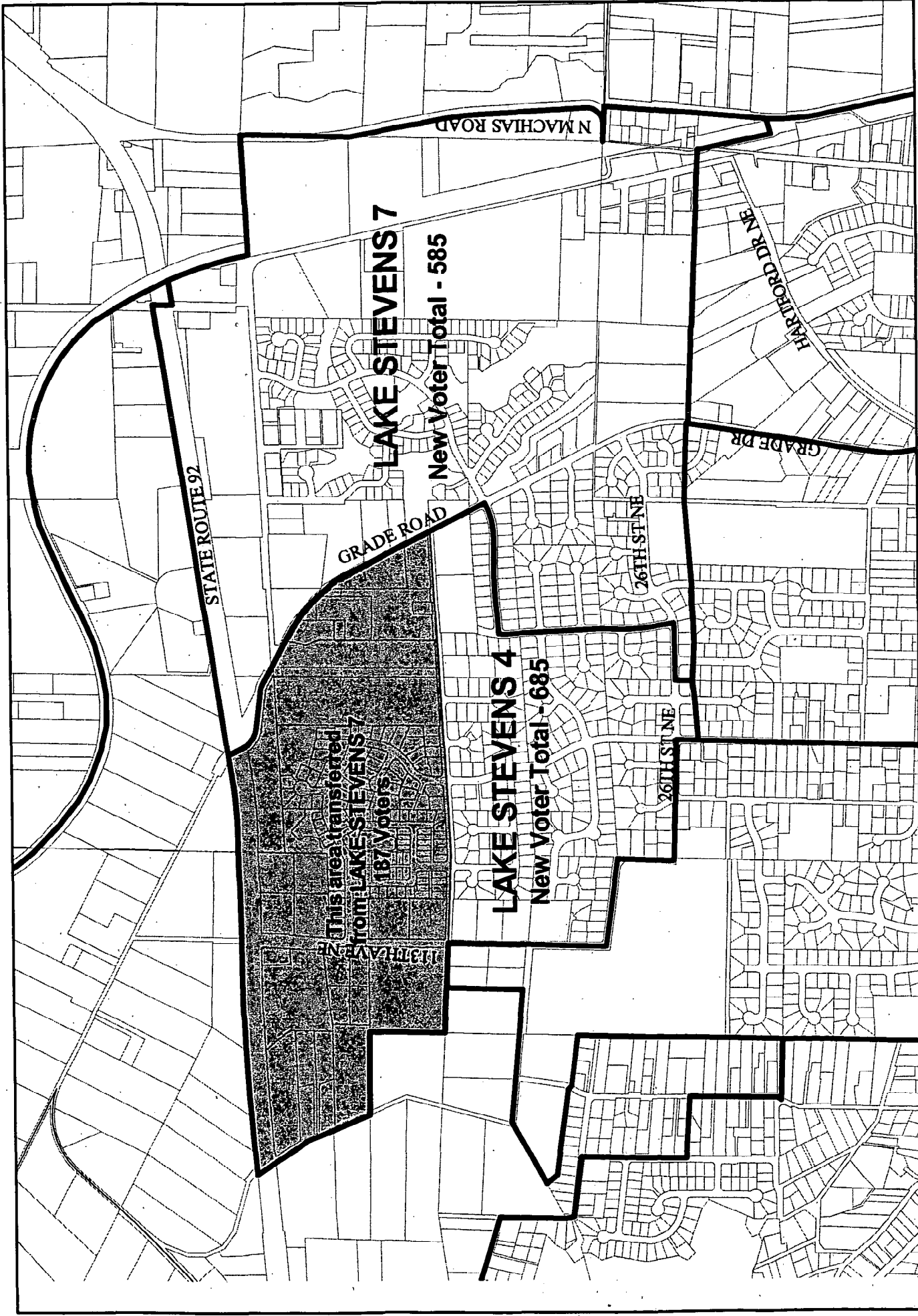


Reduce voter total in VERNON  
Reduce Sewer District split

VERNON and CALLOW

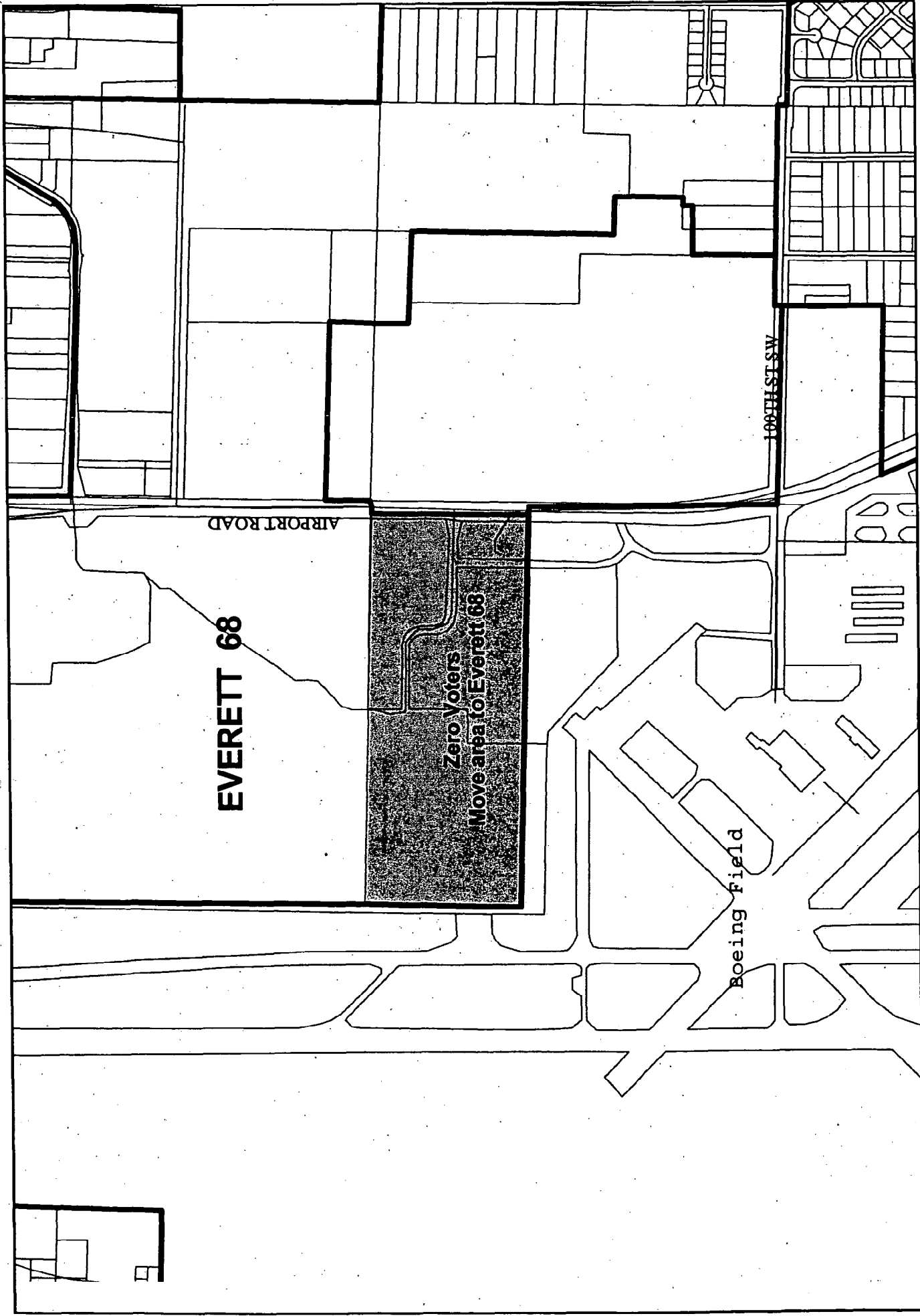


**LAKE STEVENS 7 and LAKE STEVENS 4      Reduce voter total in LK. STEVENS 7**



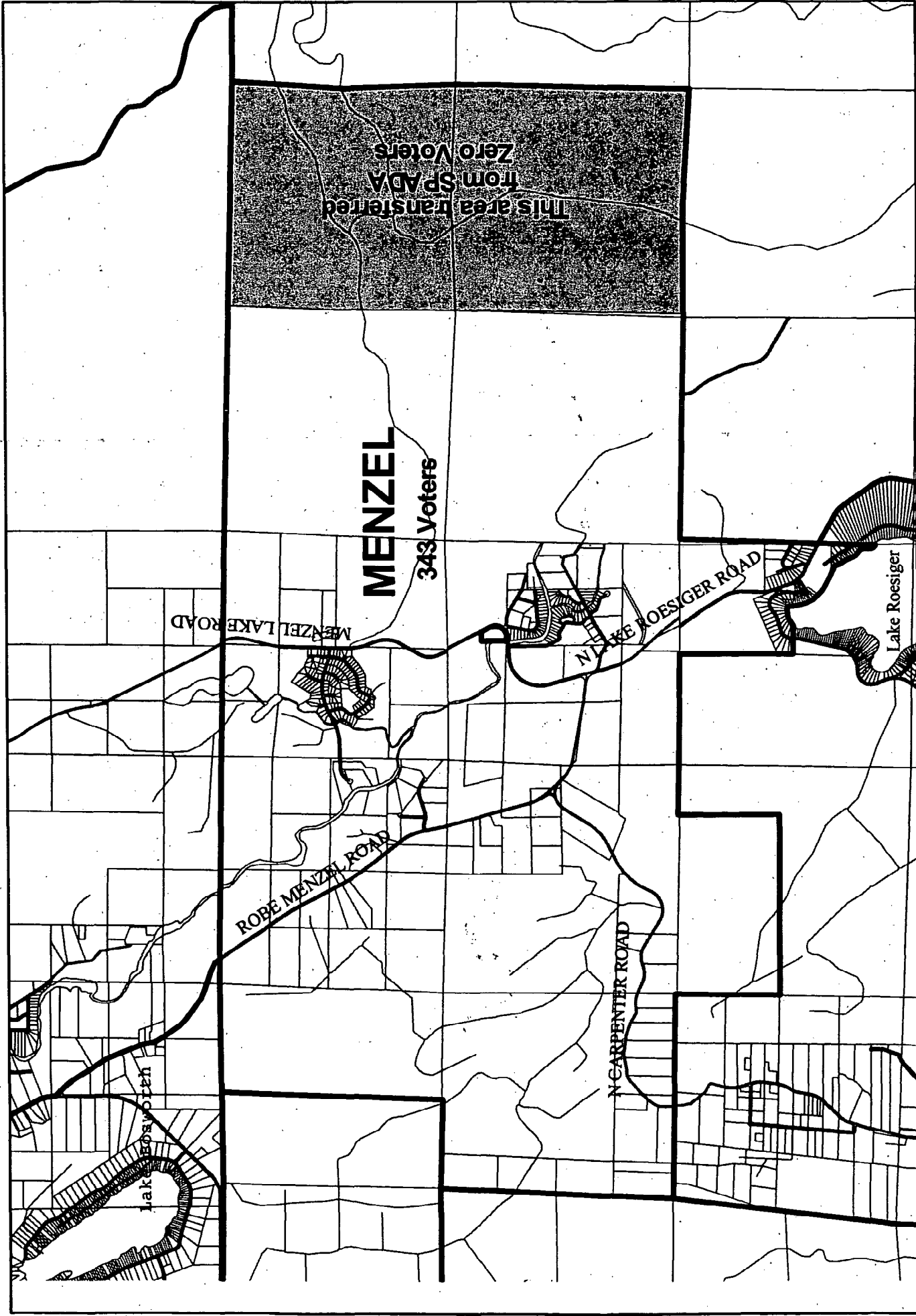
# EVERETT 61 and EVERETT 68

## Map Line Adjustment



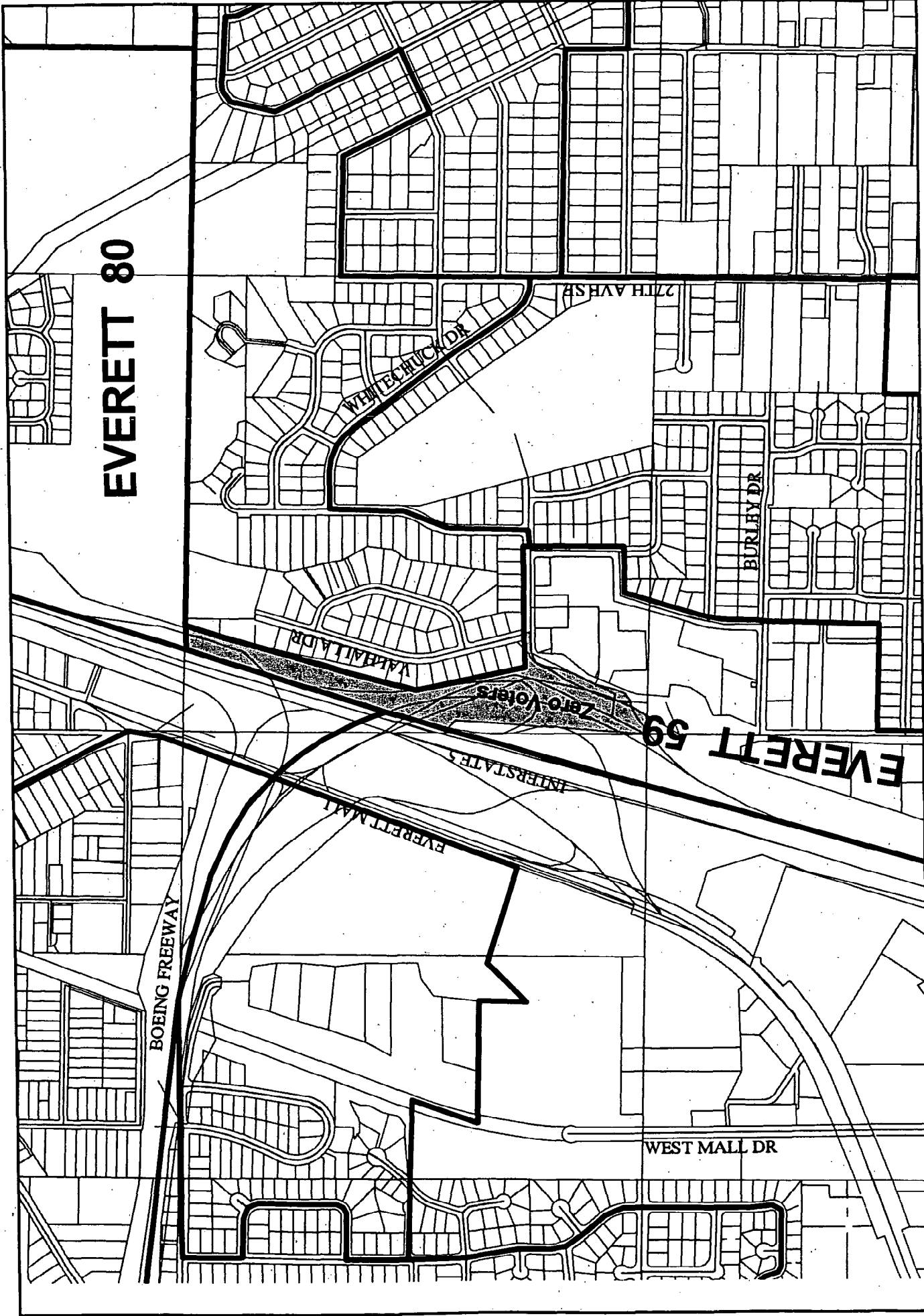
# SPADA and MENZEL

Map line adjustment- Zero voters



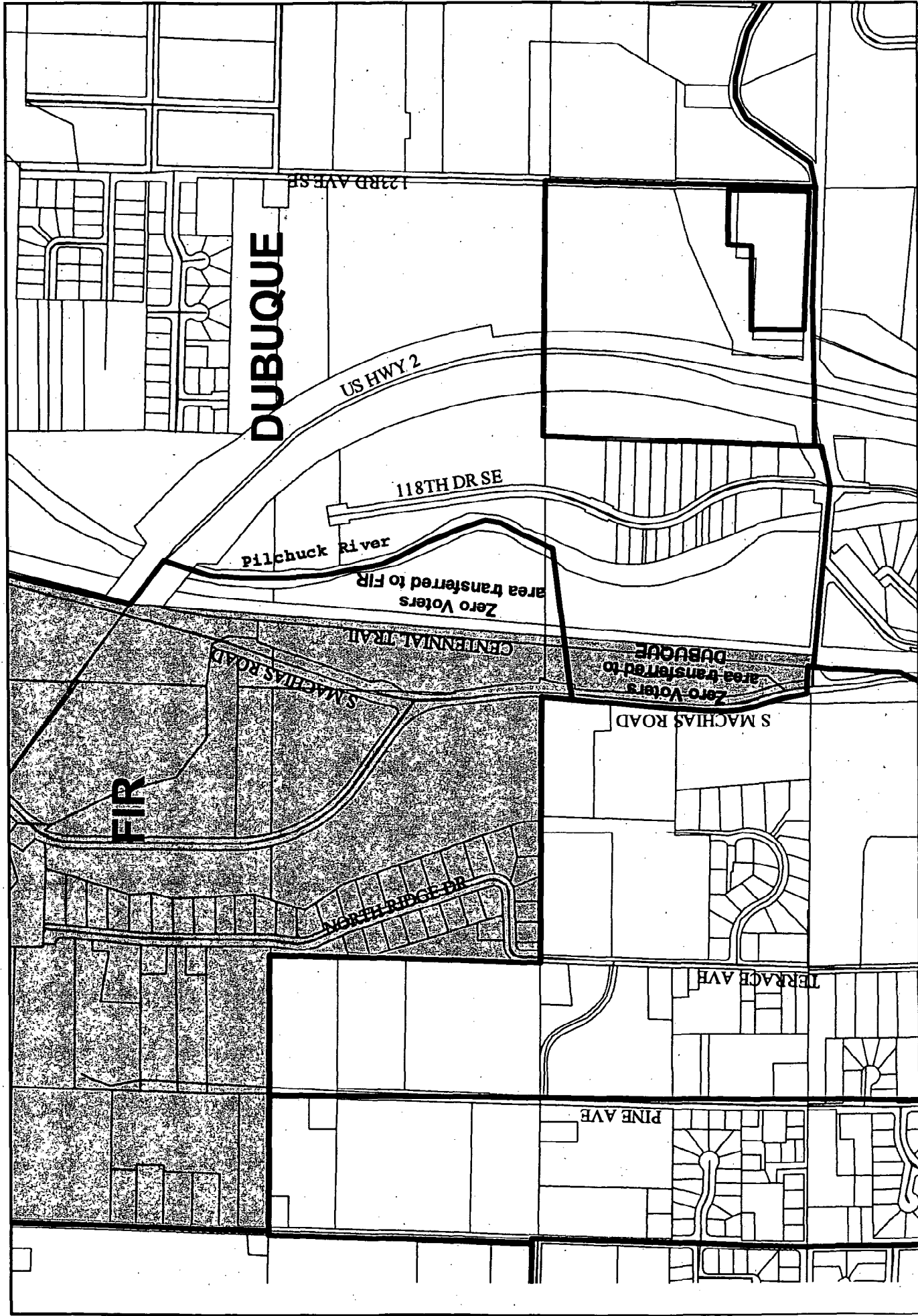
Map line adjustment - Zero voters

EVERETT 80 and EVERETT 59



Map line adjustment - Zero Voters

DUBUQUE and FIR



# SWALWELL and SOUTH LAKE STEVENS

Map line adjustment - Zero voters

