



SNOHOMISH COUNTY COUNCIL
SNOHOMISH COUNTY, WASHINGTON

ORDINANCE NO. 02-016

RELATING TO VOTING PRECINCTS;
AMENDING CHAPTER 2.47 SNOHOMISH COUNTY CODE

WHEREAS, pursuant to Snohomish County Code 2.47.040, the Snohomish County Auditor is to submit all precinct changes made over the last year and those made as a result of redistricting based upon the 2000 Federal Census by May 1st to the County Council for adoption by ordinance; and

WHEREAS, Exhibit A, attached hereto and incorporated herein, contains the precinct changes required since June 1, 2001, including the creation of 26 new voting precincts, the elimination of 8 vote-by-mail precincts and the deletion of 24 regular precincts for a total of 716 voting precincts in Snohomish County as of May 1, 2002. Exhibit A also includes boundary changes to 260 precincts. These include changes in the boundaries of 13 precincts due to annexations, temporary changes to 4 precincts made prior to redistricting; changes to 205 precincts as a direct result of redistricting; changes to 30 precincts to comply with limits on the maximum number of voters and changes to 8 precincts to adjust boundary lines without affecting voters;

NOW, THEREFORE, BE IT ORDAINED:

Section 1. Snohomish County Code Section 2.47.030, last amended by Amended Ordinance 97-024 on May 14, 1997, is amended to read:

2.47.030 Precincts adopted. (a) The adopted voting precinct boundaries for the county are those set forth in the precinct map books maintained on file with the clerk of the council and the Snohomish county auditor's office, subject to revision from time to time in accordance with SCC 2.47.040.

(b) To implement boundary changes resulting from redistricting following the federal decennial census and to implement changes that are necessary to maintain conformance with applicable laws in accordance with SCC 2.47.040, ((F))the precinct ((lines)) boundaries adopted by subsection (a) are revised as ((as drawn by the county auditor's office to bring all precincts in Snohomish county into conformance with federal census tract and block standards are)) set forth in Exhibit A attached to Ordinance 02-016 ((precinct map books)) copies of which are on file with the clerk of the council and the

Snohomish county auditor's office ((and are hereby adopted)).

PASSED this 24th day of April, 2002.

ATTEST:

SNOHOMISH COUNTY COUNCIL
Snohomish County, Washington

Kathryn Bratcher
Clerk of the Council

Gary Nelson
Chairperson

- APPROVED
- EMERGENCY
- VETOED

DATE: 4/29/02
[Signature]
County Executive

ATTEST:

Janet S. Sandoz

Approved as to form only:

[Signature] 4/5/02
Deputy Prosecuting Attorney

PUBLISH _____ AND _____

D-16

Exhibit A

Redistricting 2002

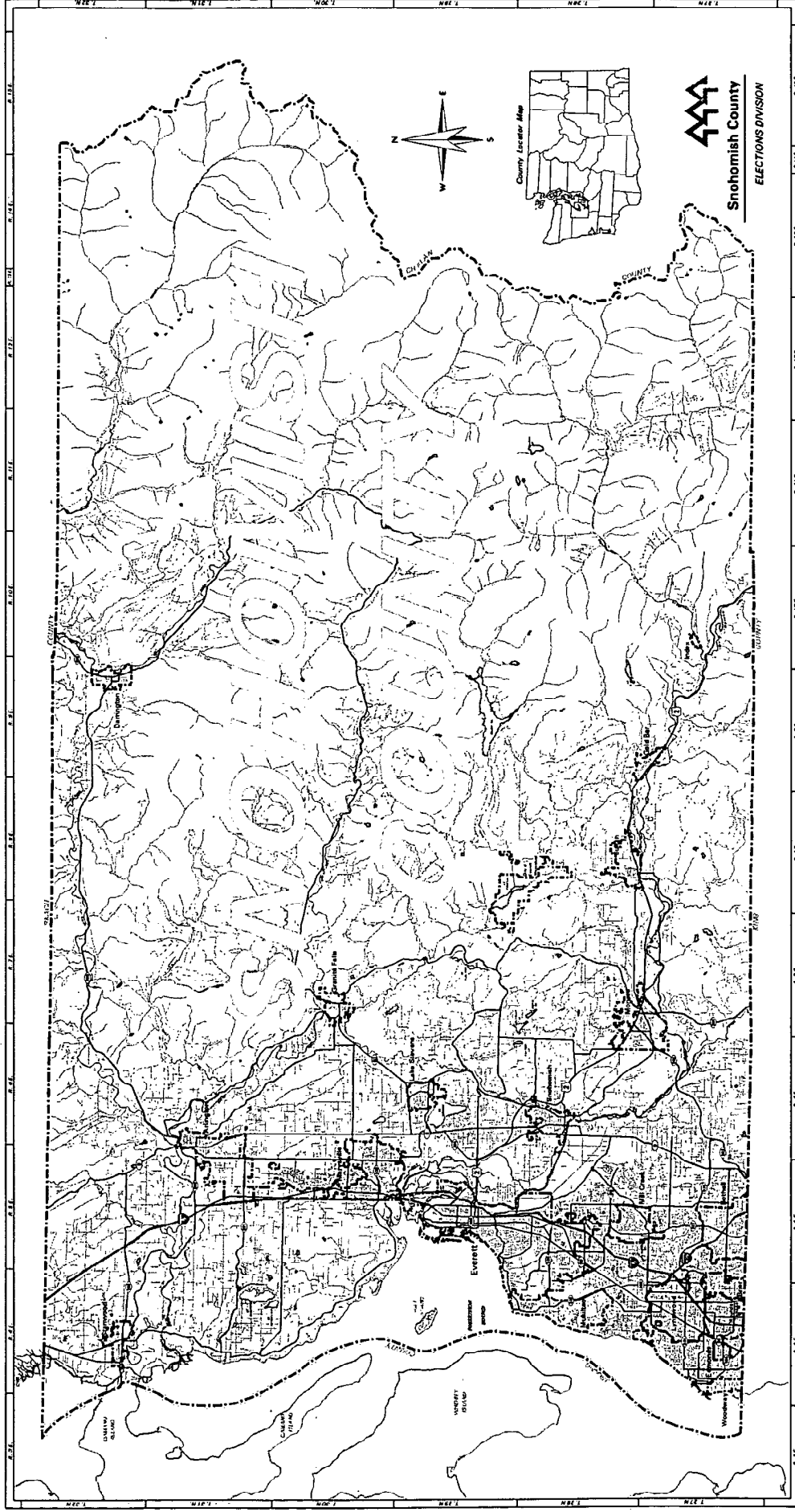
New Precinct Boundaries

May 1, 2002

Snohomish County Auditor

Bob Terwilliger

REDISTRICTING 2002



NEW PRECINCT BOUNDARIES

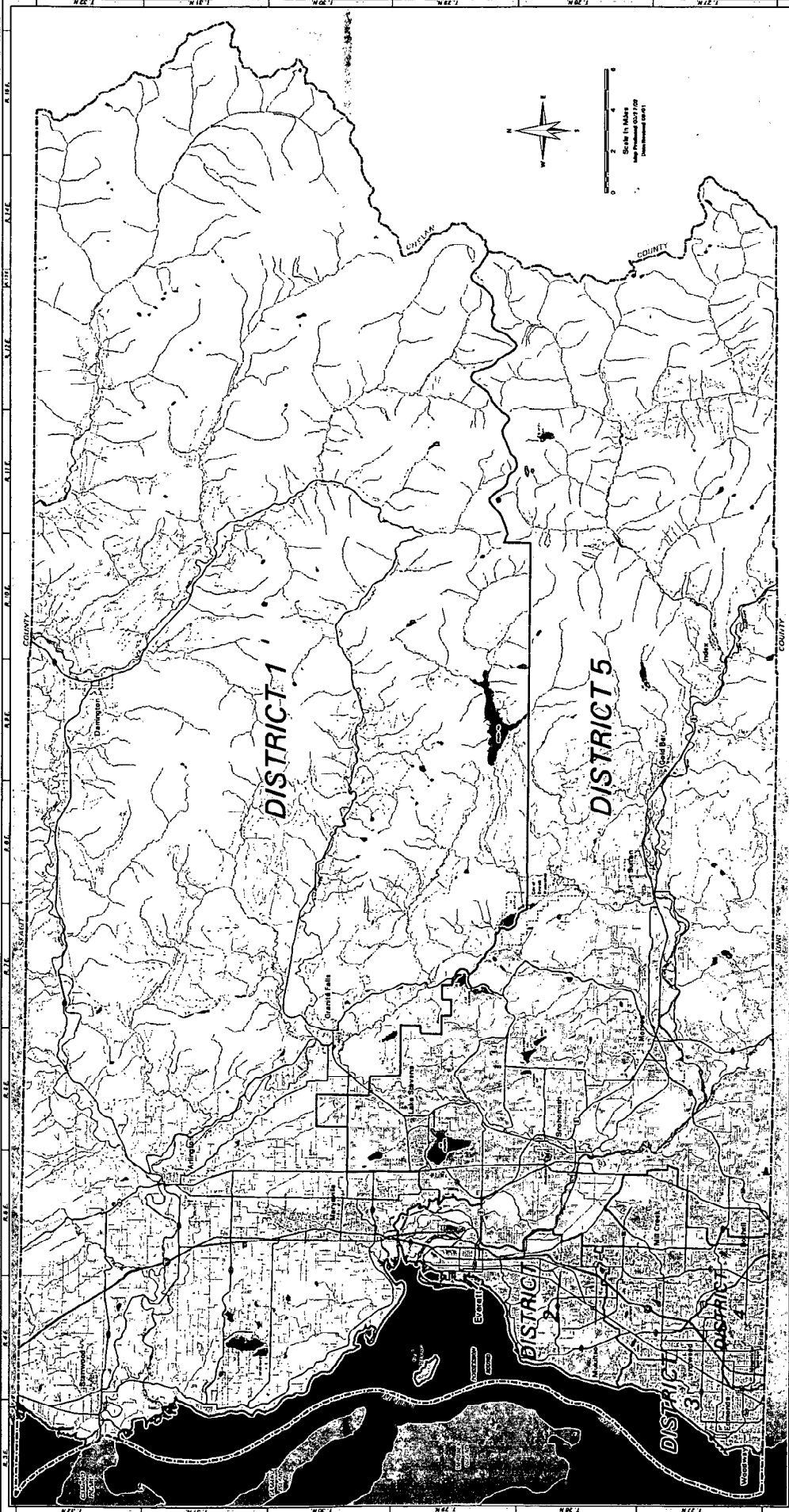
May 1, 2002

Snohomish County Auditor

Bob Terwilliger












COUNCIL DISTRICTS 2002

SNOHOMISH COUNTY




Snohomish County
AUDITOR
BOB TENWILLER
 425-334-3444
 425-334-3444

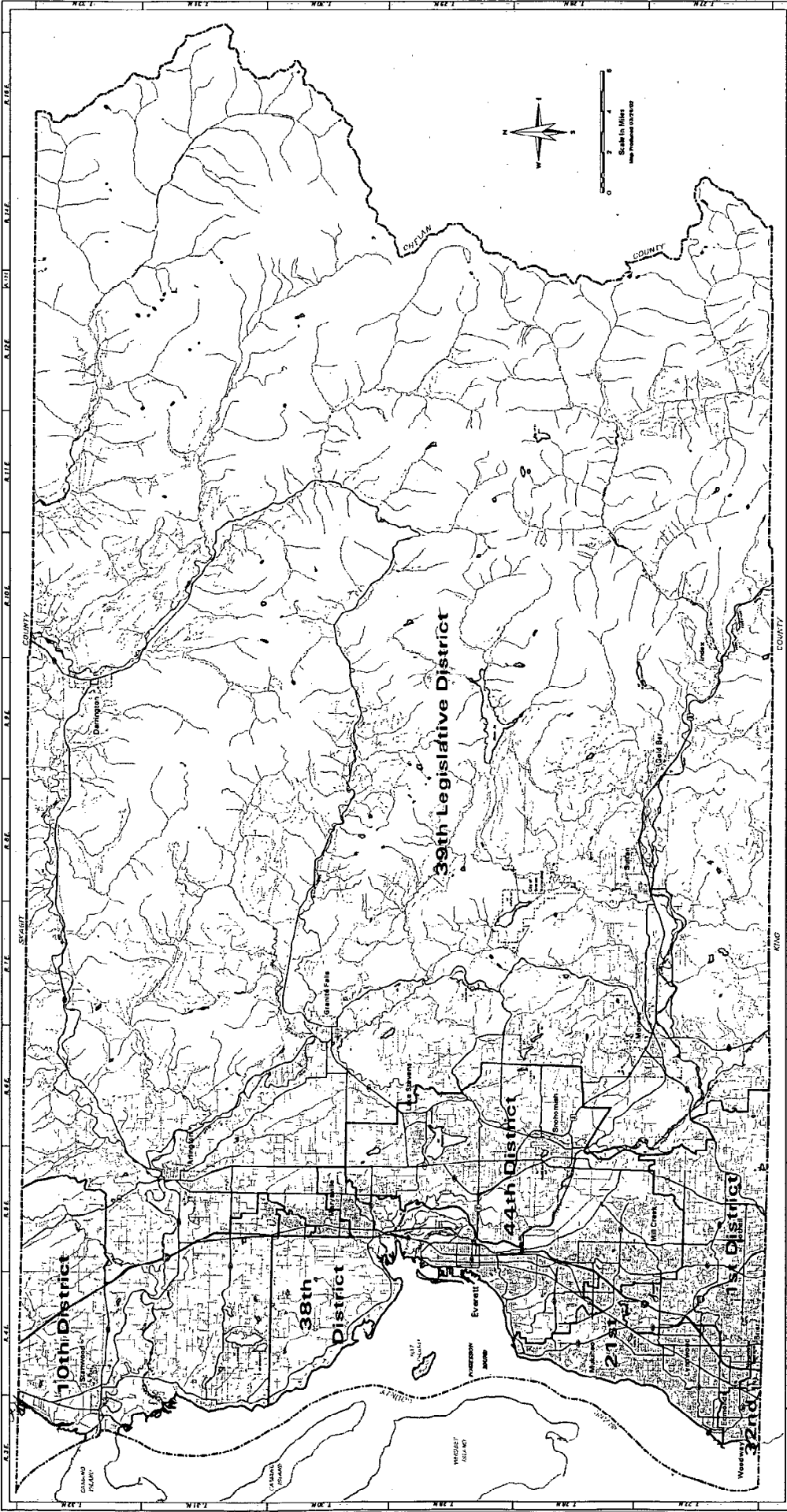


- LEGEND**
-  Freeways
 -  State Routes and Major Roads
 -  Roads
 -  City Boundaries
 -  County Boundary
 -  District Boundaries
 -  Council District 1
 -  Council District 2
 -  Council District 3
 -  Council District 4
 -  Council District 5

FOR DISPLAY PURPOSES ONLY

LEGISLATIVE DISTRICTS 2002

SNOHOMISH COUNTY



LEGEND

- Freeways
- State Routes and Major Roads
- Roads
- City Boundaries
- County Boundary
- District Boundaries
- Congressional Boundaries
- Legislative District 1
- Legislative District 10
- Legislative District 21
- Legislative District 32
- Legislative District 38
- Legislative District 39
- Legislative District 44

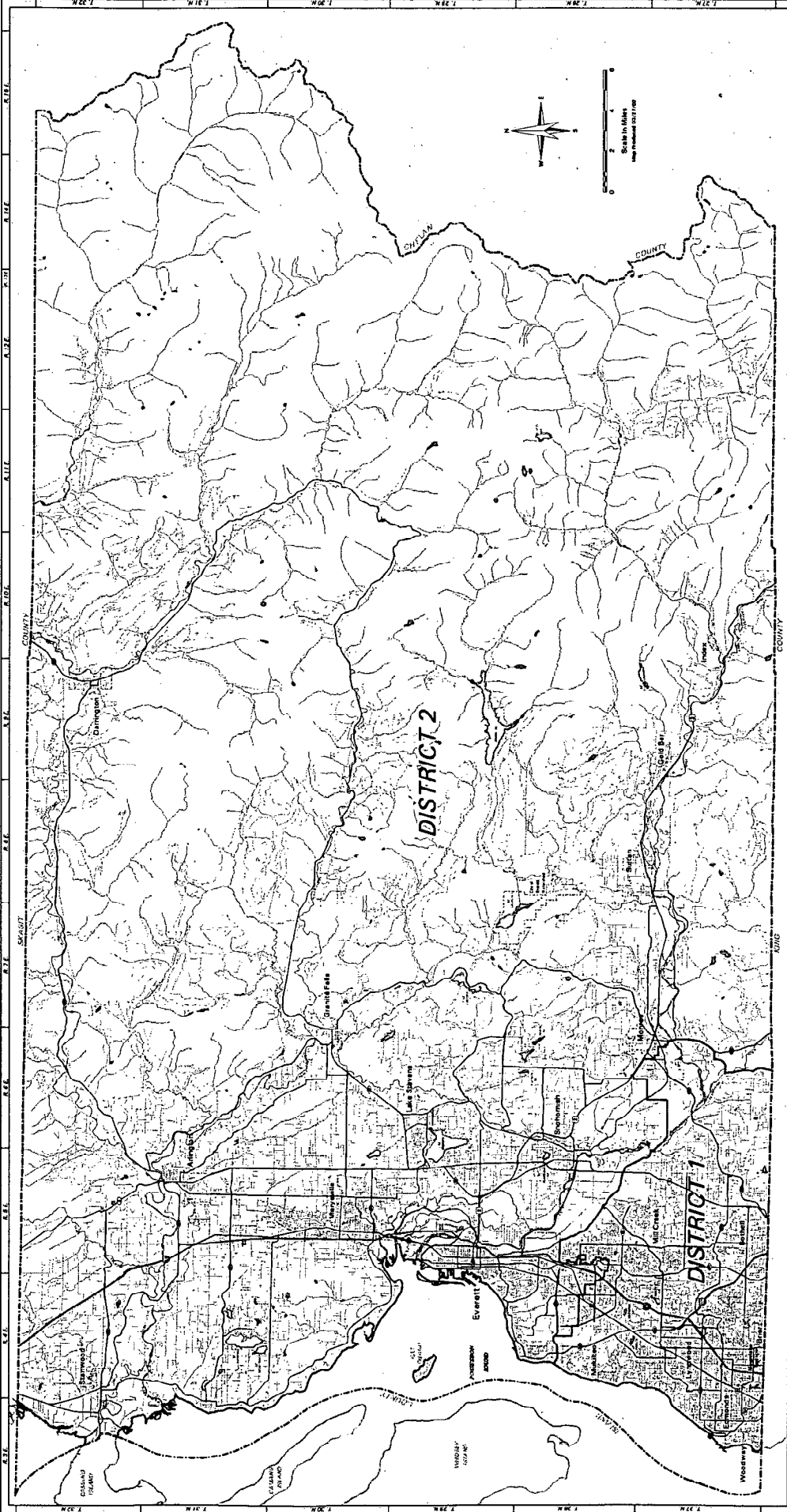


AAA
 Snohomish County
 808 TENNILLE BLVD
 BELLINGHAM, WA 98224
 (360) 835-4444

FOR DISPLAY PURPOSES ONLY

CONGRESSIONAL DISTRICTS 2002

SNOHOMISH COUNTY



LEGEND

- Freeways
- State Routes and Major Roads
- Roads
- City Boundaries
- County Boundary
- District Boundaries
- Congressional District 1
- Congressional District 2

FOR DISPLAY PURPOSES ONLY

County Location Map

Snohomish County
AUDITOR
BOB TERWALKE
ELECTIONS
208-344-2200
www.sno.wa.gov

STATISTICS FOR 2002 PRECINCT ADJUSTMENTS

CITY PRECINCTS CHANGED DUE TO ANNEXATION-----	13
PRECINCTS CHANGED DUE TO ADMINISTRATIVE ADJUSTMENTS--	4
PRECINCTS CHANGED DUE TO REDISTRICTING-----	205
PRECINCTS CHANGED DUE TO EXCESIVE VOTER COUNTS----	30
PRECINCTS CHANGED DUE TO LINE ADJUSTMENTS (0 VOTERS)--	<u>8</u>
TOTAL NUMBER OF PRECINCTS CHANGED-----	260
NEW PRECINCTS CREATED-----	26
PRECINCTS DELETED-----	32
PRECINCTS RENAMED-----	9
OLD NUMBER OF PRECINCTS-----	722
NEW TOTAL NUMBER OF PRECINCTS-----	716
OLD NUMBER OF VOTE-BY-MAIL PRECINCTS-----	47
NEW NUMBER OF VOTE-BY-MAIL PRECINCTS-----	39

LEGISLATIVE DISTRICT PRECINCT COUNT

<u>DISTRICTS</u>	<u>06/01/01</u>	<u>05/01/02</u>	<u>Poll</u>	<u>VBM</u>	<u>Estimated Voters</u>
LEGISLATIVE DISTRICT 1	64	117	114	3	54,800
LEGISLATIVE DISTRICT 10	33	34	31	3	17,600
LEGISLATIVE DISTRICT 21	137	133	130	3	61,800
LEGISLATIVE DISTRICT 32	0	28	28	0	12,600
LEGISLATIVE DISTRICT 38	148	126	121	5	56,900
LEGISLATIVE DISTRICT 39	171	119	112	7	52,100
LEGISLATIVE DISTRICT 44	<u>169</u>	<u>159</u>	<u>141</u>	<u>18</u>	<u>69,200</u>
	722	716	677	39	325,000

COUNCIL DISTRICT PRECINCT COUNT

<u>DISTRICTS</u>	<u>06/01/01</u>	<u>05/01/02</u>	<u>Poll</u>	<u>VBM</u>	<u>Estimated Voters</u>
COUNCIL DISTRICT 1	163	145	135	10	67,300
COUNCIL DISTRICT 2	138	132	122	10	58,800
COUNCIL DISTRICT 3	127	139	137	2	63,800
COUNCIL DISTRICT 4	129	147	137	10	66,800
COUNCIL DISTRICT 5	<u>165</u>	<u>153</u>	<u>146</u>	<u>7</u>	<u>68,300</u>
	722	716	677	39	325,000

CRITERIA FOR REDISTRICTING PRECINCT BOUNDARIES

To identify issues pertaining to precinct boundaries and the functional areas which might be impacted by the population, portions, descriptions and number of voting precincts, various factors will be reviewed. These will include:

1. Boundary limitations

Legal requirements mandated by various RCW's require that precinct boundaries do not cross Congressional, Legislative, Judicial, County Council or Municipal boundaries. These limitations will 'force' the creation of some precincts well below the target size.

2. Number of registered voters

The total number of registered voters per precinct shall not exceed the limit of 800 as set by the Snohomish County Council in SCC 2.47 (amended 2002).

3. Precincts with school district splits

Since School Districts are one of the most active districts having elections within the county, precincts with multiple school districts will be kept to an absolute minimum.

4. Growth potential of area

Growth potential is based on factors such as areas being within Urban Growth Areas and land parcel availability. Growth potential will be a factor in determining how close to the target size each precinct should be.

5. Precincts with multiple district splits

Areas with a large number of portions will be reviewed as to the possibility of reducing district splits within precinct boundaries.

6. Discontinuous precinct portions

Due to city annexations, various precincts have developed parts that are no longer contiguous with the main area of that precinct. These "islands" will be studied for possible merger into adjacent precincts.

7. Polling place convenience

All growth and changes have an impact on Polling Places with the necessity to view adjustments toward voter convenience at possible new polling place locations.

8. Use of Census Boundary Standards

In all cases of boundary changes, Census Boundary Standards will be used where possible to designate new precinct lines.

MAP PAGE #	PRECINCT NAME	VOTERS BEFORE	TRANSFERRED	VOTERS AFTER	COMMENT
Annexations and Pre-Redistricting Changes					
FROM 1	HUNT	40	2	38	ANNEX ORD 2280
TO	MTLK TERRACE 19	510		512	
FROM 2	HUNT	38	19	19	ANNEX ORD 2271
TO	MTLK TERRACE 2	477		492	
TO	MTLK TERRACE 3	524		529	
FROM 3	HUNT	19	4	15	ANNEX ORD 2301
TO	MTLK TERRACE 5	483		487	
FROM 4	SPARLIN	402	7	395	ANNEX ORD 2380
TO	MARYSVILLE 10	779		786	
FROM 5	QUIL	350	0	350	ANNEX ORD 2379
TO	MARYSVILLE 7	526		526	
FROM 6	BLY	651	23	628	ANNEX ORD 2388
TO	MARYSVILLE 7	516		539	
FROM 7	LOUCK	81	16	65	ANNEX ORD 2401
TO	MARYSVILLE 5	993		1009	
FROM 8	SAUK	245	3	242	ANNEX ORD 559
TO	DARRINGTON 2	332		335	
FROM 9	SAUK	242	3	239	ANNEX ORD 562
TO	DARRINGTON 1	339		342	
FROM 10	SANDMAN	416	0	416	ANNEX ORD 642
TO	GRANITE FALLS 2	655		655	
FROM 11	GREGORY	275	0	275	ANNEX ORD 643
TO	GRANITE FALLS 2	655		655	

Snohomish County Precinct Revisions May 1, 2002

MAP PAGE #	PRECINCT NAME	VOTERS BEFORE	TRANSFERRED	VOTERS AFTER	COMMENT
FROM 12	MARION	600	30	570	ANNEX ORD 1990
FROM	PETERSON	628	10	618	
TO	SNOHOMISH 1	488		528	
FROM 13	WINTER LAKE	314	0	314	ANNEX ORD 759-01
TO	SULTAN 2	865		865	
FROM 14	WITHERS	584	9	575	ANNEX ORD 1855
TO	BOTHELL 17	334		343	
FROM	LAKE	586	52	534	ADMINISTRATIVE CHANGE
TO 15	MENZEL	286		338	
FROM	TUALCO	340	180	160	ADMINISTRATIVE CHANGE
TO 16	HIGH ROCK	659		839	
FROM	TUALCO	160	160	0	DELETE TUALCO (POLL)
TO 16	TUALCO (VBM)	0		160	NEW PRECINCT (VBM)
Redistricting Changes					
FROM 17	STAFFORD	892	192	700	VOTER SPLIT (OVER 800)
TO	ELWOOD	515		707	
FROM 18	NORTH CREEK	890	198	692	VOTER SPLIT (OVER 800)
TO	MERIDIAN	567		765	
FROM 19	BRIER 8 (VBM)	2	2	0	DELETE BRIER 8 (VBM)
TO	BRIER 3	745		747	REDISTRICTING/CONSOLIDATION
FROM	EDMONDS 20	606	193	413	REDISTRICTING/LEGISLATIVE LINE SPLIT
FROM	EDMONDS 19	612	380	232	REDISTRICTING/LEGISLATIVE LINE SPLIT
TO 20	EDMONDS 52	0		573	NEW PRECINCT
FROM 21	LYNNWOOD 25 (VBM)	3	3	0	REDISTRICTING/LEGISLATIVE LINE SPLIT
TO	LYNNWOOD 32 (VBM)	4		7	

Snohomish County Precinct Revisions May 1, 2002

MAP PAGE #	PRECINCT NAME	VOTERS BEFORE	TRANSFERRED	VOTERS AFTER	COMMENT
FROM 21	LYNNWOOD 25 (VBM)	0	0		DELETE LYNNWOOD 25 (VBM)
TO	LYNNWOOD 28	361		361	REDISTRICTING/CONSOLIDATION
FROM 22	LYNNWOOD 15	441	61	380	REDISTRICTING/CONSOLIDATION
TO	LYNNWOOD 31	264		325	
FROM 23	LYNNWOOD 26 (VBM)	7	7	0	DELETE LYNNWOOD 26 (VBM)
TO	LYNNWOOD 34	386		393	REDISTRICTING/CONSOLIDATION
FROM 24	INTERSTATE (VBM)	51	51	0	DELETE INTERSTATE (VBM)
TO	MAGNOLA	484		535	
FROM 25	POPLAR	397	60	337	REDISTRICTING/LEGISLATIVE LINE SPLIT
TO	SAMOEVA	491		551	
FROM 26	ALDERCREST	384	23	361	REDISTRICTING/LEGISLATIVE LINE SPLIT
TO	POPLAR	337		360	
FROM 27	MOUNTLK TERR 16	335	192	143	REDISTRICTING/LEGISLATIVE LINE SPLIT
TO	MOUNTLK TERR 10	451		643	
FROM 27	MOUNTLK TERR 16	143	54	89	REDISTRICTING/LEGISLATIVE LINE SPLIT
TO	MOUNTLK TERR 9	386		440	
FROM 27	MOUNTLK TERR 16	98	98	0	DELETE MOUNTLK TERR 16
TO	MOUNTLK TERR 1	516		614	REDISTRICTING/CONSOLIDATION
FROM 28	MUKILTEO 18	857	200	657	VOTER SPLIT (OVER 800)
TO	MUKILTEO 12	467		667	
FROM 29	MUKILTEO 15 (VBM)	0	0	0	DELETE MUKILTEO 15 (VBM)
TO	MUKILTEO 4	529		529	REDISTRICTING/CONSOLIDATION
FROM 30	MUKILTEO 4	529	2	527	REDISTRICTING/CONGRESSIONAL LINE SPLIT
TO 30	MUKILTEO 8	592	318	274	REDISTRICTING/CONGRESSIONAL LINE SPLIT
TO	MUKILTEO 24	329		649	

Snohomish County Precinct Revisions May 1, 2002

MAP PAGE #	PRECINCT NAME	VOTERS BEFORE	TRANSFERRED	VOTERS AFTER	COMMENT
FROM 31	MUKILTEO 4	527	140	387	REDISTRICTING/CONSOLIDATION
TO	MUKILTEO 8	274		414	
FROM 32	MUKILTEO 10 (VBM)	7	7	0	DELETE MUKILTEO 10 (VBM)
FROM 32	MUKILTEO 17 (VBM)	11	11	0	DELETE MUKILTEO 17 (VBM)
TO	MUKILTEO 20	373		391	REDISTRICTING/CONSOLIDATION
FROM 33	MUKILTEO 6 (VBM)	5	5	0	DELETE MUKILTEO 6 (VBM)
TO	MUKILTEO 2	525		530	REDISTRICTING/CONSOLIDATION
FROM 34	MUKILTEO 9	653	92	561	REDISTRICTING/CONGRESSIONAL LINE SPLIT
TO	MUKILTEO 5	553		645	
FROM 35	EDMONDS 5	505	169	336	REDISTRICTING/CONSOLIDATION
TO	EDMONDS 4	477		646	
FROM 36	EDMONDS 9	690	387	303	REDISTRICTING/LEGISLATIVE LINE SPLIT
TO	EDMONDS 46	314		701	
FROM 37	EDMONDS 13	509	99	410	REDISTRICTING/LEGISLATIVE LINE SPLIT
TO	EDMONDS 27	461		560	
FROM 38	EDMONDS 17	444	17	427	REDISTRICTING/LEGISLATIVE LINE SPLIT
TO	EDMONDS 13	410		427	
FROM 39	EDMONDS 8	455	76	379	REDISTRICTING/LEGISLATIVE LINE SPLIT
TO	EDMONDS 25	369		445	
FROM 40	MARYSVILLE 14	185	101	84	REDISTRICTING/LEGISLATIVE LINE SPLIT
TO	MARYSVILLE 15	404		505	
FROM 40	MARYSVILLE 14	84	84	0	DELETE MARYSVILLE 14
TO	MARYSVILLE 7	510		594	
FROM 41	MARYSVILLE 7	510	12	498	REDISTRICTING/LEGISLATIVE LINE SPLIT
TO	MARYSVILLE 31 (VBM)	0		12	NEW PRECINCT (VBM) (FORCED)
FROM 42	MARYSVILLE 4	295	1	294	REDISTRICTING/LEGISLATIVE LINE SPLIT

Snohomish County Precinct Revisions May 1, 2002

MAP PAGE #	PRECINCT NAME	VOTERS BEFORE	TRANSFERRED	VOTERS AFTER	COMMENT
TO	MARYSVILLE 26	418		419	
FROM	MARYSVILLE 18 (VBM)	7	7	0	DELETE MARYSVILLE 18 (VBM)
FROM	MARYSVILLE 10	829	245	584	VOTER SPLIT (OVER 800)
FROM	MARYSVILLE 24	855	189	666	REDISTRICTING/LEGISLATIVE LINE SPLIT
TO	MARYSVILLE 18	0		441	NEW PRECINCT (POLL)
FROM	MARYSVILLE 25	423	87	336	REDISTRICTING/LEGISLATIVE LINE SPLIT
TO	MARYSVILLE 3	467		554	
FROM	MARYSVILLE 17	456	190	266	REDISTRICTING/LEGISLATIVE LINE SPLIT
TO	MARYSVILLE 13	462		652	
FROM	MARYSVILLE 25	336	336	0	DELETE MARYSVILLE 25
FROM	MARYSVILLE 17	266		602	REDISTRICTING/CONSOLIDATION
FROM	MARYSVILLE 11	643	48	595	REDISTRICTING/CONSOLIDATION
FROM	MARYSVILLE 21	532	89	443	REDISTRICTING/LEGISLATIVE LINE SPLIT
TO	MARYSVILLE 20	217		354	
FROM	MARYSVILLE 22	664	119	545	REDISTRICTING/LEGISLATIVE LINE SPLIT
TO	MARYSVILLE 11	595		714	
FROM	MARYSVILLE 19	993	483	510	VOTER SPLIT (OVER 800)
TO	MARYSVILLE 30	0		483	NEW PRECINCT
FROM	MARYSVILLE 2	483	129	354	REDISTRICTING/LEGISLATIVE LINE SPLIT
TO	MARYSVILLE 16	508		637	
FROM	EVERETT 70 (VBM)	16	7	9	REDISTRICTING/CONSOLIDATION
TO	EVERETT 79	309		316	
FROM	EVERETT 38 (VBM)	107	10	97	REDISTRICTING/LEGISLATIVE LINE SPLIT
TO	EVERETT 31	449		459	
FROM	EVERETT 59	555	2	553	REDISTRICTING/CONGRESSIONAL LINE SPLIT
TO	EVERETT 58 (VBM)	23		25	

Snohomish County Precinct Revisions May 1, 2002

MAP PAGE #	PRECINCT NAME	VOTERS BEFORE	TRANSFERRED	VOTERS AFTER	COMMENT
FROM 55	EVERETT 58 (VBM)	25	20	5	REDISTRICTING/CONGRESSIONAL LINE SPLIT
TO	EVERETT 59	553		573	
FROM 56	EVERETT 91	428	0	428	REDISTRICTING/LEGISLATIVE LINE SPLIT
TO	EVERETT 93	505		505	
FROM 56	EVERETT 91	428	5	423	REDISTRICTING/SCHOOL DISTRICT SPLIT
TO	EVERETT 103 (VBM)	0		5	NEW PRECINCT (VBM) (FORCED)
FROM 57	EVERETT 62	276	60	216	REDISTRICTING/CONGRESSIONAL SPLIT
TO	EVERETT 57	533		593	
FROM	EVERETT 57	593	70	523	REDISTRICTING/CONGRESSIONAL SPLIT
FROM	EVERETT 52 (VBM)	71	71	0	DELETE EVERETT 52 (VBM)
FROM	EVERETT 62	216	216	0	DELETE EVERETT 62
TO	EVERETT 65	146		503	REDISTRICTING/CONSOLIDATION
FROM 59	EVERETT 86	60	29	31	REDISTRICTING/CONGRESSIONAL SPLIT
TO	EVERETT 84	342		371	
FROM 59	EVERETT 86	31	31	0	DELETE EVERETT 86
FROM 60	EVERETT 63	216	216	0	DELETE EVERETT 63
FROM 60	EVERETT 95 (VBM)	50	50	0	DELETE EVERETT 95 (VBM)
TO	EVERETT 64	287		584	REDISTRICTING/CONSOLIDATION
FROM 61	EVERETT 75 (VBM)	15	15	0	DELETE EVERETT 75 (VBM)
TO	EVERETT 23 (VBM)	119		134	REDISTRICTING/CONSOLIDATION
FROM	EVERETT 23 (VBM)	134	17	117	REDISTRICTING/CONSOLIDATION
FROM	EVERETT 94 (VBM)	37	5	32	REDISTRICTING/CONSOLIDATION
FROM	EVERETT 92	349	349	0	DELETE EVERETT 92
TO	EVERETT 66	304		675	
FROM 63	EVERETT 101	554	143	411	REDISTRICTING/LEGISLATIVE LINE SPLIT
TO	EVERETT 100	362		505	
FROM 64	HILLCREST	810	266	544	VOTER SPLIT (OVER 800)
TO	CREST	399		665	

Snohomish County Precinct Revisions May 1, 2002

MAP PAGE #	PRECINCT NAME	VOTERS BEFORE	TRANSFERRED	VOTERS AFTER	COMMENT
FROM	WHALEBACK (VBM)	52	7	45	REDISTRICTING/LEGISLATIVE LINE SPLIT
TO	SPENCER (VBM)	0		7	NEW PRECINCT (VBM) (FORCED)
FROM	DRY CREEK	1051	480	571	VOTER SPLIT (OVER 800)
TO	TURK	0		480	NEW PRECINCT
FROM	BLY	652	194	458	REDISTRICTING/CONSOLIDATION
FROM	ALMA	561	179	382	REDISTRICTING/LEGISLATIVE LINE SPLIT
TO	ANDERSON	0		373	NEW PRECINCT
FROM	ROBIN	373	83	290	REDISTRICTING/LEGISLATIVE LINE SPLIT
TO	BLY	458		541	
FROM	KRUSE	477	93	384	REDISTRICTING/LEGISLATIVE LINE SPLIT
TO	MARSHALL	310		403	
FROM	NYDIN	114	114	0	DELETE NYDIN
TO	KRUSE	384		498	REDISTRICTING/CONSOLIDATION
FROM	KACKMAN	605	318	287	REDISTRICTING/CONSOLIDATION
TO	BRYANT	207		525	
FROM	BRYANT	546	329	217	REDISTRICTING/LEGISLATIVE LINE SPLIT
FROM	TRONSON	606	60	546	REDISTRICTING/LEGISLATIVE LINE SPLIT
TO	KACKMAN	287		676	
FROM	PORTAGE	357	24	333	REDISTRICTING/LEGISLATIVE LINE SPLIT
TO	SILVANA	258		282	
FROM	PORTAGE	321	18	303	REDISTRICTING/LEGISLATIVE LINE SPLIT
TO	REST (VBM)	0		18	NEW PRECINCT (VBM) (FORCED)
FROM	ARLINGTON 9	637	494	143	REDISTRICTING/LEGISLATIVE LINE SPLIT
FROM	ARLINGTON 10	588	183	405	REDISTRICTING/LEGISLATIVE LINE SPLIT
TO	ARLINGTON 9			677	
FROM	ARLINGTON 9	637	143	494	REDISTRICTING/LEGISLATIVE LINE SPLIT

Snohomish County Precinct Revisions May 1, 2002

MAP PAGE #	PRECINCT NAME	VOTERS BEFORE	TRANSFERRED	VOTERS AFTER	COMMENT
TO 75	ARLINGTON 10	405		548	
FROM 76	ARLINGTON 1	924	218	706	VOTER SPLIT (OVER 800)
TO	ARLINGTON 4	436		654	
FROM 77	ARLINGTON 8	1156	523	633	VOTER SPLIT (OVER 800)
TO	ARLINGTON 11	0		523	NEW PRECINCT
FROM 78	TIMBER	623	6	617	REDISTRICTING/LEGISLATIVE LINE SPLIT
TO	NORTHERN (VBM)	0		6	NEW PRECINCT (VBM) (FORCED)
FROM 79	PACKWOOD	627	8	619	REDISTRICTING/LEGISLATIVE LINE SPLIT
TO	TIMBER	617		625	
FROM 80	BRANDI	459	240	219	REDISTRICTING/CONSOLIDATION
TO	SHOULTES	441		681	
FROM	LEVIN (VBM)	19	9	10	REDISTRICTING/CONSOLIDATION
FROM	PACKWOOD	619	303	316	REDISTRICTING/LEGISLATIVE LINE SPLIT
FROM	SCENIC	345	143	202	REDISTRICTING/LEGISLATIVE LINE SPLIT
TO 81	BRANDI	219		674	
FROM 82	OTTER	736	95	641	REDISTRICTING/LEGISLATIVE LINE SPLIT
TO	SCENIC	202		297	
FROM 83	GARDEN	695	82	613	REDISTRICTING/LEGISLATIVE LINE SPLIT
TO	RONGREST	585		667	
FROM 84	RAILROAD	355	174	181	REDISTRICTING/LEGISLATIVE LINE SPLIT
TO	FIRTREE (VBM)	102		276	
FROM	CASSIDY	408	166	242	REDISTRICTING/LEGISLATIVE LINE SPLIT
FROM	BLUEBERRY	443	242	201	REDISTRICTING/LEGISLATIVE LINE SPLIT
TO 85	LOCHSLOY	259		667	
FROM	BLUEBERRY	201	201		DELETE BLUEBERRY
TO 86	CASSIDY	242		443	REDISTRICTING/CONSOLIDATION

Snohomish County Precinct Revisions May 1, 2002

MAP PAGE #	PRECINCT NAME	VOTERS BEFORE	TRANSFERRED	VOTERS AFTER	COMMENT
FROM	JORDAN TRAILS	444	174	270	REDISTRICTING/SCHOOL DISTRICT SPLIT
TO	JORDAN BRIDGE (VBM)	0		174	NEW PRECINCT (VBM) (FORCED)
FROM	HARTFORD	380	124	256	REDISTRICTING/LEGISLATIVE LINE SPLIT
TO	MEADOW	209		333	
FROM	STEVENS (VBM)	14	14	0	DELETE STEVENS (VBM)
TO	MEADOW	333		347	REDISTRICTING/CONSOLIDATION
FROM	LAKE STEVENS 5 (VBM)	206	206	0	DELETE LAKE STEVENS 5 (VBM)
TO	LAKE STEVENS 3	509		715	REDISTRICTING/CONSOLIDATION
FROM	PILCHUCK	438	15	423	REDISTRICTING/LEGISLATIVE LINE SPLIT
TO	RIDGEWAY	338		353	
FROM	MILL	709	204	505	REDISTRICTING/LEGISLATIVE LINE SPLIT
FROM	THREE LAKES	616	262	354	REDISTRICTING/LEGISLATIVE LINE SPLIT
TO	FOUR CORNERS	0		466	NEW PRECINCT
FROM	MONROE 7	1094	543	551	VOTER SPLIT (OVER 800)
TO	MONROE 10	0		543	NEW PRECINCT
FROM	MONROE 2	745	23	722	REDISTRICTING/CONGRESSIONAL LINE SPLIT
TO	MONROE 4	674		697	
FROM	MONROE 5	851	208	643	VOTER SPLIT (OVER 800)
TO	MONROE 11	0		208	NEW PRECINCT
FROM	SULTAN 2	855	165	690	VOTER SPLIT (OVER 800)
TO	SULTAN 1	390		555	
FROM	TUALCO (VBM)	160	160	0	DELETE TUALCO (VBM)
TO	HIGH BRIDGE	499		659	
FROM	HIGH ROCK	839	419	420	VOTER SPLIT (OVER 800)
FROM	HIGH BRIDGE	659	7	652	REDISTRICTING/CONGRESSIONAL LINE SPLIT
TO	TUALCO (POLL)	0		426	NEW PRECINCT (POLL)

Snohomish County Precinct Revisions May 1, 2002

MAP PAGE #	PRECINCT NAME	VOTERS BEFORE	TRANSFERRED	VOTERS AFTER	COMMENT
FROM	OAKS	1326	600	726	VOTER SPLIT (OVER 800)
TO	KATTENHORN	0		600	NEW PRECINCT
FROM	MERWIN (VBM)	231	130	101	REDISTRICTING/CONSOLIDATION
FROM	LARIMER	949	438	511	VOTER SPLIT (OVER 800)
TO	CREEKSIDE	0		568	NEW PRECINCT
FROM	MILL CREEK 3	967	210	757	VOTER SPLIT (OVER 800)
TO	MILL CREEK 4	496		706	
FROM	MILL CREEK 6	916	204	712	VOTER SPLIT (OVER 800)
TO	MILL CREEK 12	420		624	
FROM	MILL CREEK 7 (VBM)	51	28	23	REDISTRICTING/CONSOLIDATION
FROM	MILL CREEK 11	544	84	460	REDISTRICTING/CONSOLIDATION
TO	MILL CREEK 13	162		274	
FROM	MILL CREEK 7 (VBM)	23	21	2	REDISTRICTING/CONSOLIDATION
FROM	MILL CREEK 14 (VBM)	0	0	0	DELETE MILL CREEK 14 (VBM)
TO	MILL CREEK 9	571		592	REDISTRICTING/CONSOLIDATION
FROM	MILL CREEK 11	460	2	458	REDISTRICTING/CONSOLIDATION
TO	MILL CREEK 7 (VBM)	2		4	
FROM	TOTEM FALLS 1	1218	540	678	VOTER SPLIT (OVER 800)
TO	SNOCADE	0		540	NEW PRECINCT
FROM	HILTONS LAKE	485	76	409	REDISTRICTING/COUNCIL LINE SPLIT
FROM	WOODRIDGE	730	52	678	REDISTRICTING/COUNCIL LINE SPLIT
TO	SUNRISE	743		871	
FROM	SUNRISE	871	472	399	VOTER SPLIT (OVER 800)
TO	BAILEY	0		472	NEW PRECINCT
FROM	ASH	405	179	226	REDISTRICTING/LEGISLATIVE LINE SPLIT
FROM	WIGEN (VBM)	8	8	0	DELETE WIGEN (VBM)
TO	KEELER	415		602	REDISTRICTING/CONSOLIDATION

Snohomish County Precinct Revisions May 1, 2002

MAP PAGE #	PRECINCT NAME	VOTERS BEFORE	TRANSFERRED	VOTERS AFTER	COMMENT
FROM 112	ELM	334	130	204	REDISTRICTING/LEGISLATIVE LINE SPLIT
TO	JEFF	460		590	
FROM 112	ELM	212	212	0	DELETE ELM
TO	SERENE	322		534	REDISTRICTING/CONSOLIDATION
FROM 113	PAINE (VBM)	17	17	0	DELETE PAINE (VBM)
TO	YORK	421		438	REDISTRICTING/CONSOLIDATION
FROM 114	MC CABE	350	16	334	REDISTRICTING/LEGISLATIVE LINE SPLIT
TO	DUMAS	471		487	
FROM	MC CABE	334	334	0	DELETE MC CABE
TO	ELFIN	0		334	REDISTRICTING/CONSOLIDATION
FROM 116	DUMAS	487	62	425	REDISTRICTING/LEGISLATIVE LINE SPLIT
TO	ROYAL	507		569	
FROM 117	POST	427	8	419	REDISTRICTING/LEGISLATIVE LINE SPLIT
TO	MADISON	479		487	
FROM 118	WOODLAND	515	251	264	REDISTRICTING/COUNCIL LINE SPLIT
FROM	GRANNIS	758	23	735	REDISTRICTING/CONSOLIDATION
TO	MAPLEWOOD	316		590	
FROM 119	BOTHELL 16 (VBM)	12	12	0	DELETE BOTHELL 16 (VBM)
TO	BOTHELL 17	337		349	REDISTRICTING/CONSOLIDATION
FROM 120	SOUTH SNOHOMISH	346	4	342	REDISTRICTING/LEGISLATIVE LINE SPLIT
TO	SHORTS	441		445	
FROM	RICCI (VBM)	47	47	0	DELETE RICCI (VBM)
FROM	BEECHER	663	26	637	REDISTRICTING/LEGISLATIVE LINE SPLIT
TO	CATHCART	482		555	
FROM	CATHCART	555	128	427	REDISTRICTING/LEGISLATIVE LINE SPLIT
TO	FALLS (VBM)	0		128	NEW PRECINCT (VBM) (FORCED)

Snohomish County Precinct Revisions May 1, 2002

MAP PAGE #	PRECINCT NAME	VOTERS BEFORE	TRANSFERRED	VOTERS AFTER	COMMENT
FROM 123	CATHCART	427	38	389	REDISTRICTING/LEGISLATIVE LINE SPLIT
TO	WHEELER	439		477	
FROM 124	VIEW	496	242	254	REDISTRICTING/LEGISLATIVE LINE SPLIT
FROM	CAVALRY	505	91	414	REDISTRICTING/CONSOLIDATION
TO	WOODSHIRE	0		333	NEW PRECINCT
FROM 125	RAINIER	481	177	304	REDISTRICTING/LEGISLATIVE LINE SPLIT
TO	CAVALRY	414		591	
FROM 126	LOST LAKE	530	55	475	REDISTRICTING/LEGISLATIVE LINE SPLIT
TO	ECHO LAKE	655		710	
FROM 127	FAIRMONT (VBM)	47	47	0	DELETE FAIRMONT (VBM)
TO	HIWAY	47		94	REDISTRICTING/CONSOLIDATION
FROM	LIND	424	75	349	REDISTRICTING/LEGISLATIVE LINE SPLIT
FROM	STOCK SHOW	515	15	500	REDISTRICTING/LEGISLATIVE LINE SPLIT
TO 128	OLIVIA (VBM)			90	NEW PRECINCT (VBM) (FORCED)
FROM 129	VISTA (VBM)	23	23	0	DELETE VISTA (VBM)
TO	SILVER LAKE	437		460	REDISTRICTING/CONSOLIDATION
FROM	TERRACE	171	29	142	REDISTRICTING/LEGISLATIVE LINE SPLIT
FROM	RHODY RIDGE	374	64	310	REDISTRICTING/LEGISLATIVE LINE SPLIT
FROM	CASCADIAN	501	34	467	REDISTRICTING/LEGISLATIVE LINE SPLIT
TO 130	TERRACE (VBM)	0		127	NEW PRECINCT (VBM)
FROM 131	TERRACE	142	142	0	DELETE TERRACE (POLL)
TO	EAST SHORE	283		425	
FROM 132	RIVER (VBM)	133	12	121	REDISTRICTING/CONGRESSIONAL LINE SPLIT
TO	MARSH	775		787	
FROM	MARSH	787	367	420	VOTER SPLIT
TO 133	MORNING RISE	0		367	NEW PRECINCT
FROM	LANTERN	510	10	500	REDISTRICTING/CONGRESSIONAL LINE SPLIT

Snohomish County Precinct Revisions May 1, 2002

MAP PAGE #	PRECINCT NAME	VOTERS BEFORE	TRANSFERRED	VOTERS AFTER	COMMENT
TO 134	SLIVER (VBM)	0		10	NEW PRECINCT (VBM) (FORCED)
FROM	PIONEER TRAILS	573	48	525	REDISTRICTING/SCHOOL DISTRICT SPLIT
TO 135	KNOX (VBM)	0		48	NEW PRECINCT (VBM) (FORCED)
	Administrative Changes				
FROM 136	EVERETT 53	579	50	529	ADMINISTRATIVE CHANGE
TO	EVERETT 51	395		445	
FROM	CRYSTAL	616	118	498	ADMINISTRATIVE CHANGE
FROM	LOCUST	768	409	359	ADMINISTRATIVE CHANGE
TO 137	WANDERING CREEK	0		527	NEW PRECINCT
FROM	FIRTREE (VBM)	276	276	0	ADMINISTRATIVE CHANGE
TO	FIRTREE (POLL)	0		276	CHANGE TO (POLL)
FROM	POINTE	82	82	0	ADMINISTRATIVE CHANGE
TO	POINTE (VBM)	0		82	CHANGE TO (VBM)
FROM	MAPLE	166	166	0	ADMINISTRATIVE CHANGE
TO	MAPLE (VBM)	0		166	CHANGE TO (VBM)
FROM	VIEW	254	0	254	ADMINISTRATIVE CHANGE
TO 138	TOTEM FALLS 2	140		140	CHANGE TO (VBM)
FROM	JORDAN TRAILS	485	41	444	ADMINISTRATIVE CHANGE
FROM	OUTLOOK	555	5	550	ADMINISTRATIVE CHANGE
TO 139	AIRPARK (VBM)	0		46	NEW PRECINCT (VBM)
FROM 140	FOSTER (VBM)	0	0	0	DELETE FOSTER (VBM)
TO	NRV SNOHOMISH RIVER	0		0	ADMINISTRATIVE CHANGE
FROM	HIWAY	94	94	0	ADMINISTRATIVE CHANGE
TO	HIWAY (VBM)	0		94	CHANGE TO (VBM)
FROM 141	HIWAY (VBM)	94	0	94	ADMINISTRATIVE CHANGE

Snohomish County Precinct Revisions May 1, 2002

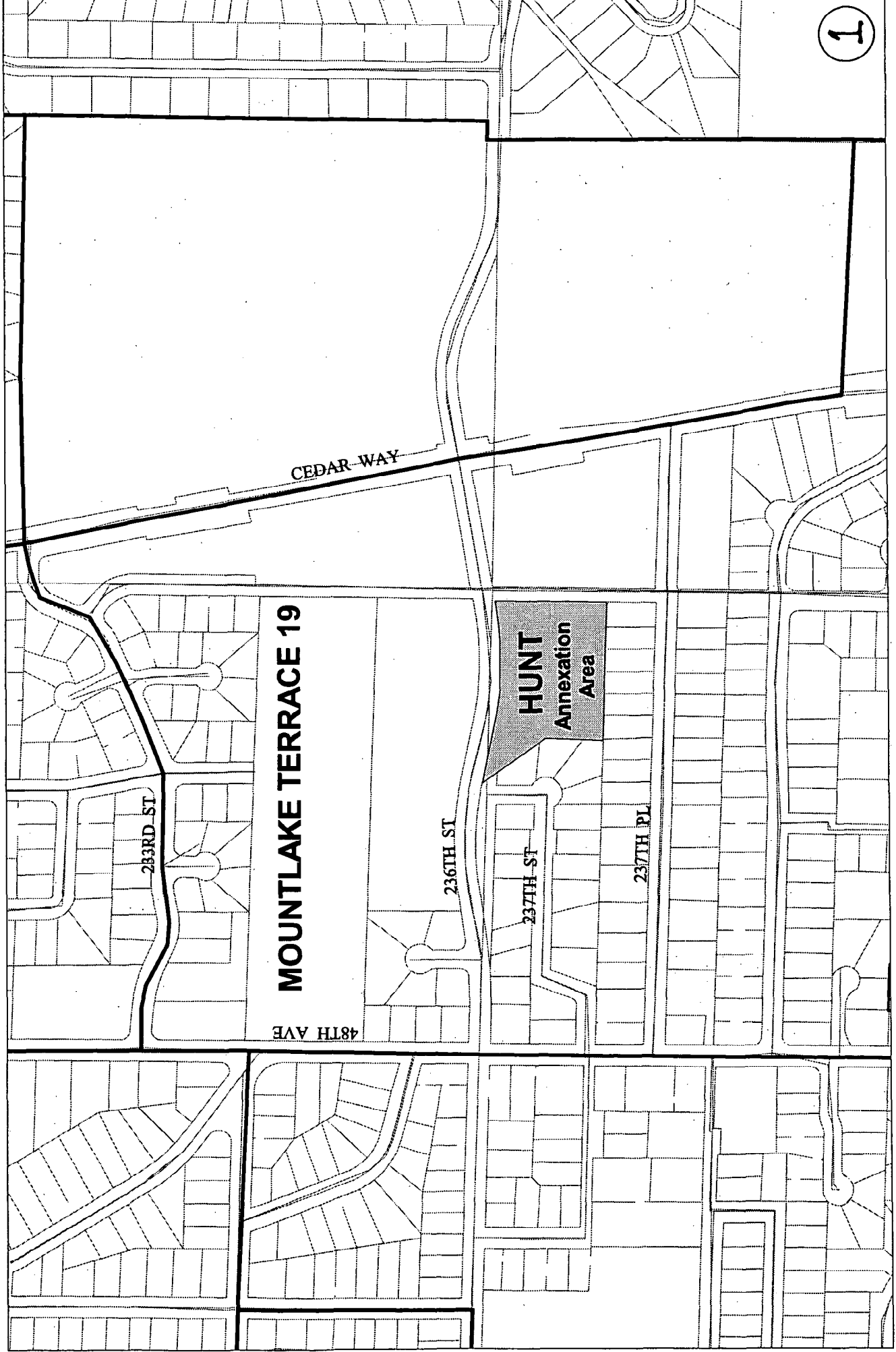
MAP PAGE #	PRECINCT NAME	VOTERS BEFORE	TRANSFERRED	VOTERS AFTER	COMMENT
142	NRV AREAS	0	0	0	
FROM	MOUNTLK TERR 21 (VBM)	0	0	0	DELETE MOUNTLK TERR 21 (VBM)
TO	NRV MOUNTLK TERR	0		0	ADMINISTRATIVE CHANGE
Boundary Line Adjustments (no Voter impact)					
FROM	EBEY	310	0	310	REDISTRICTING/LEGISLATIVE LINE SPLIT
TO	WHALEBACK (VBM)	52		52	MAP LINE ADJUSTMENT
FROM	MENZEL	338	0	338	REDISTRICTING/COUNCIL LINE SPLIT
TO	PILCHUCK	441		441	MAP LINE ADJUSTMENT
FROM	MONROE 5	851	0	851	REDISTRICTING/CONGRESSIONAL LINE SPLIT
TO	MONROE 8	251		251	MAP LINE ADJUSTMENT
FROM	MILL CREEK 4	706	0	706	MAP LINE ADJUSTMENT
TO	MILL CREEK 2	438	0	438	
(No Maps) Name Changes (does not change boundaries)					
FROM	TOTEM FALLS 1	678	678	0	
TO	TOTEM FALLS	0		678	NEW NAME
FROM	TOTEM FALLS 2 (VBM)	140	140	0	
TO	TUCKER (VBM)	0		140	NEW NAME
FROM	TOTEM FALLS 3	621	621	0	
TO	GATEWAY	0		621	NEW NAME
FROM	SUNRISE	399	399	0	
TO	HILTONS LAKE			399	NEW NAME
FROM	HILTONS LAKE	438	438	0	
TO	SUNRISE	0		438	NEW NAME
FROM	SILVER FIRS 1	429	429	0	

Snohomish County Precinct Revisions May 1, 2002

MAP PAGE #	PRECINCT NAME	VOTERS BEFORE	TRANSFERRED	VOTERS AFTER	COMMENT
TO	SILVER FIRS	0		429	NEW NAME
FROM	SILVER FIRS 2	655	655	0	
TO	GRAND FIRS	0		655	NEW NAME
FROM	SILVER FIRS 3	272	272	0	
TO	NOBLE FIRS	0		272	NEW NAME
FROM	SILVER FIRS 4	474	474	0	
TO	DOUGLAS FIRS	0		474	NEW NAME

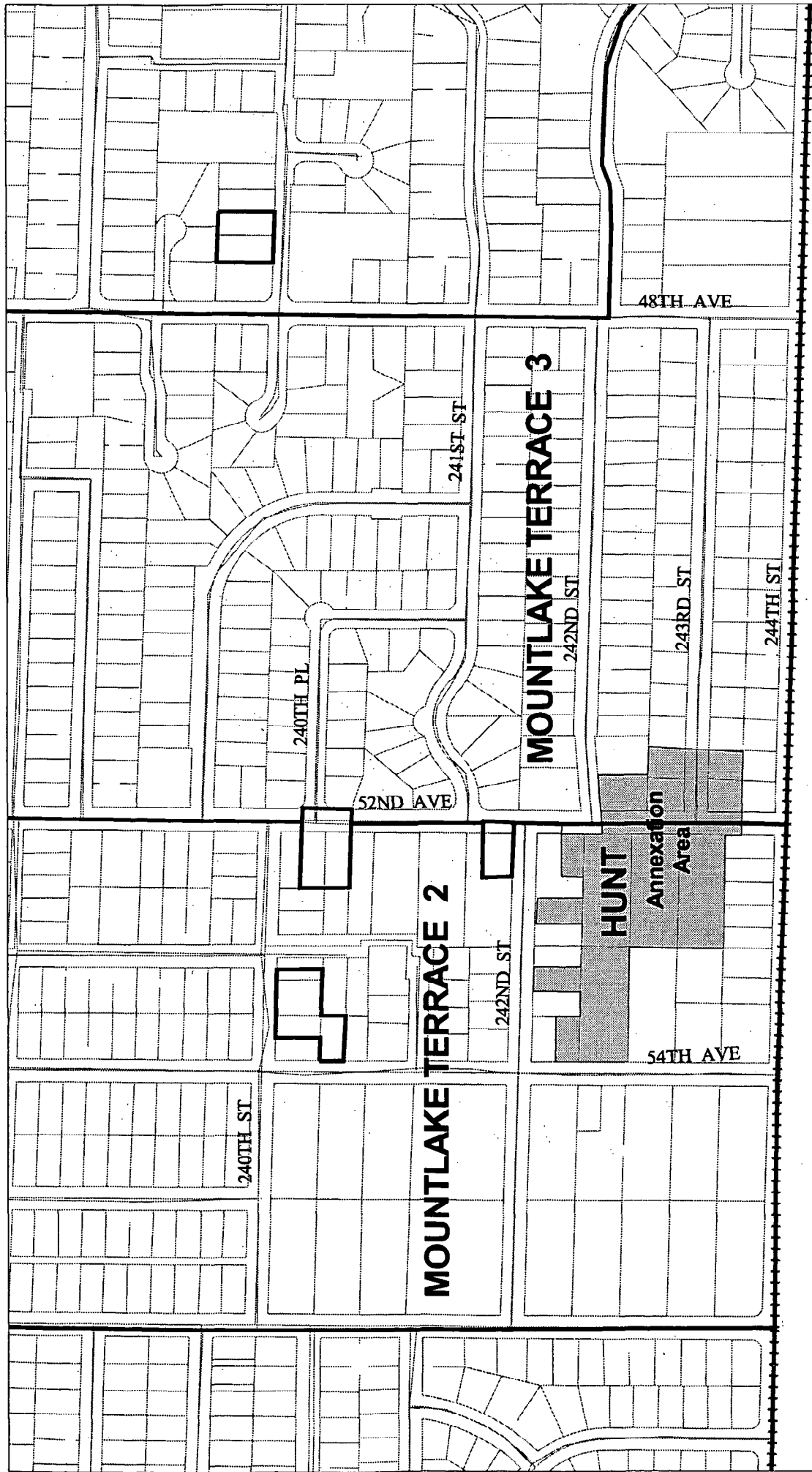
HUNT

Annexation



HUNT

Annexation



King County

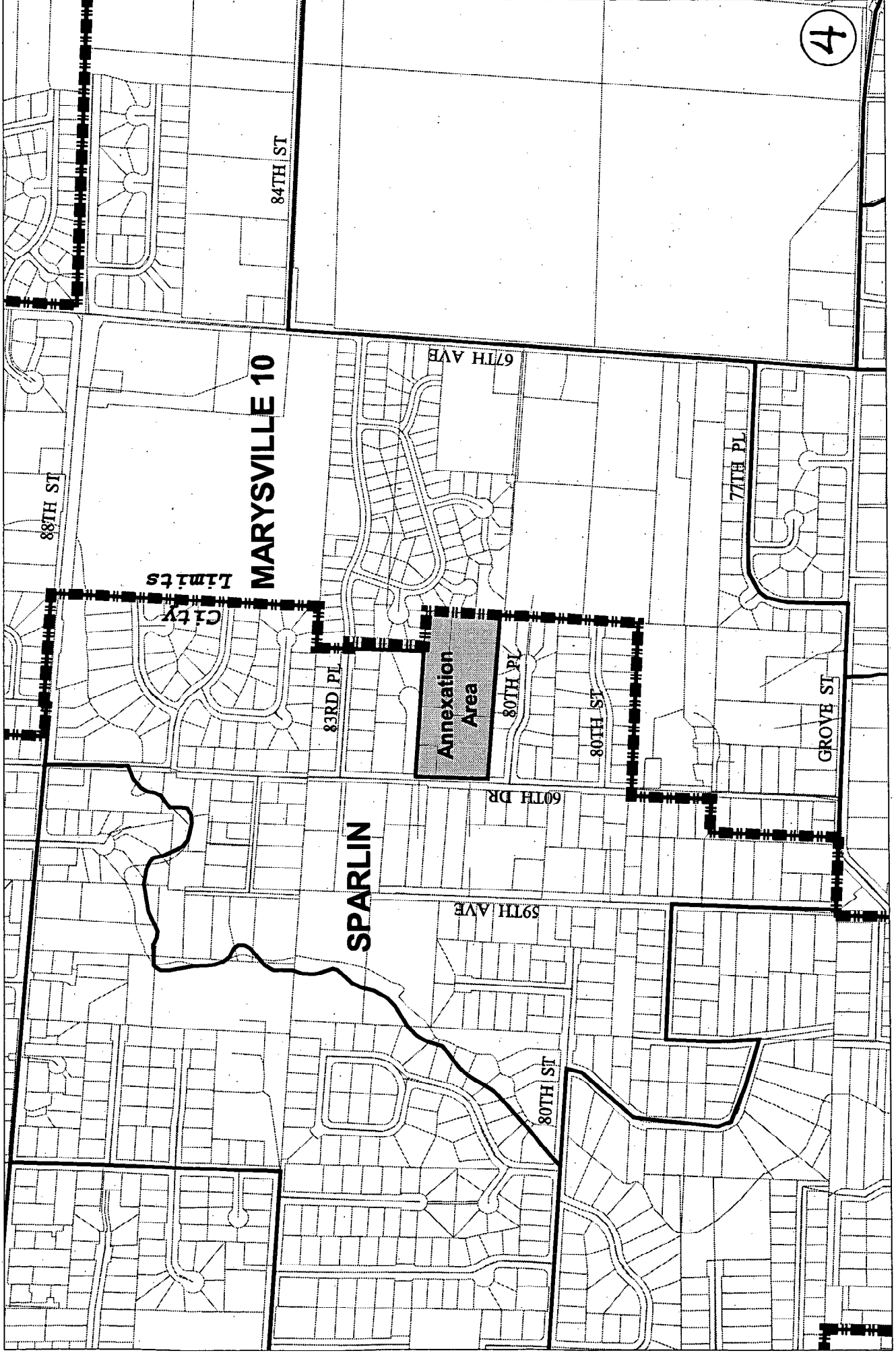
HUNT

Annexation



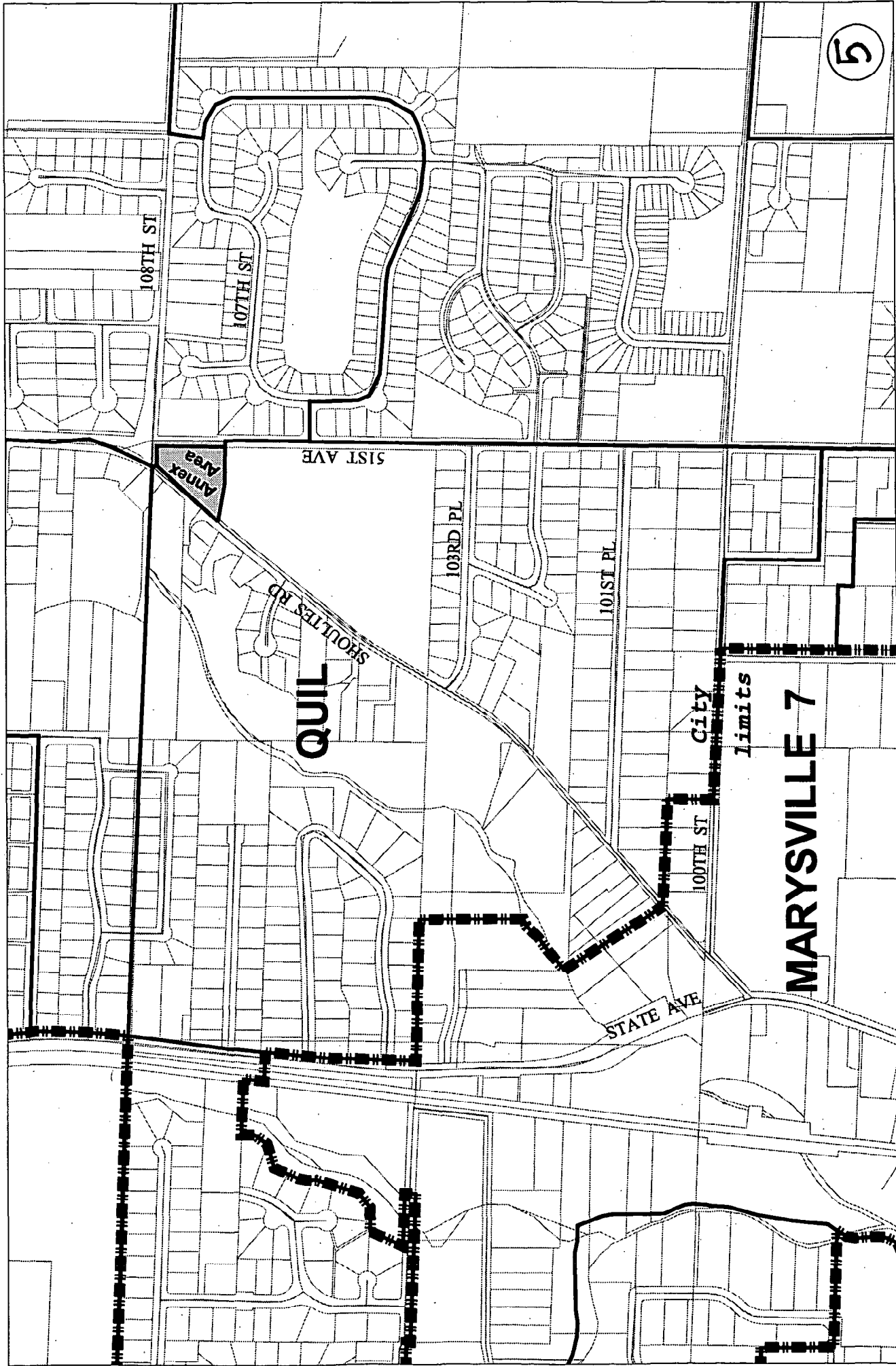
SPARLIN

Annexation



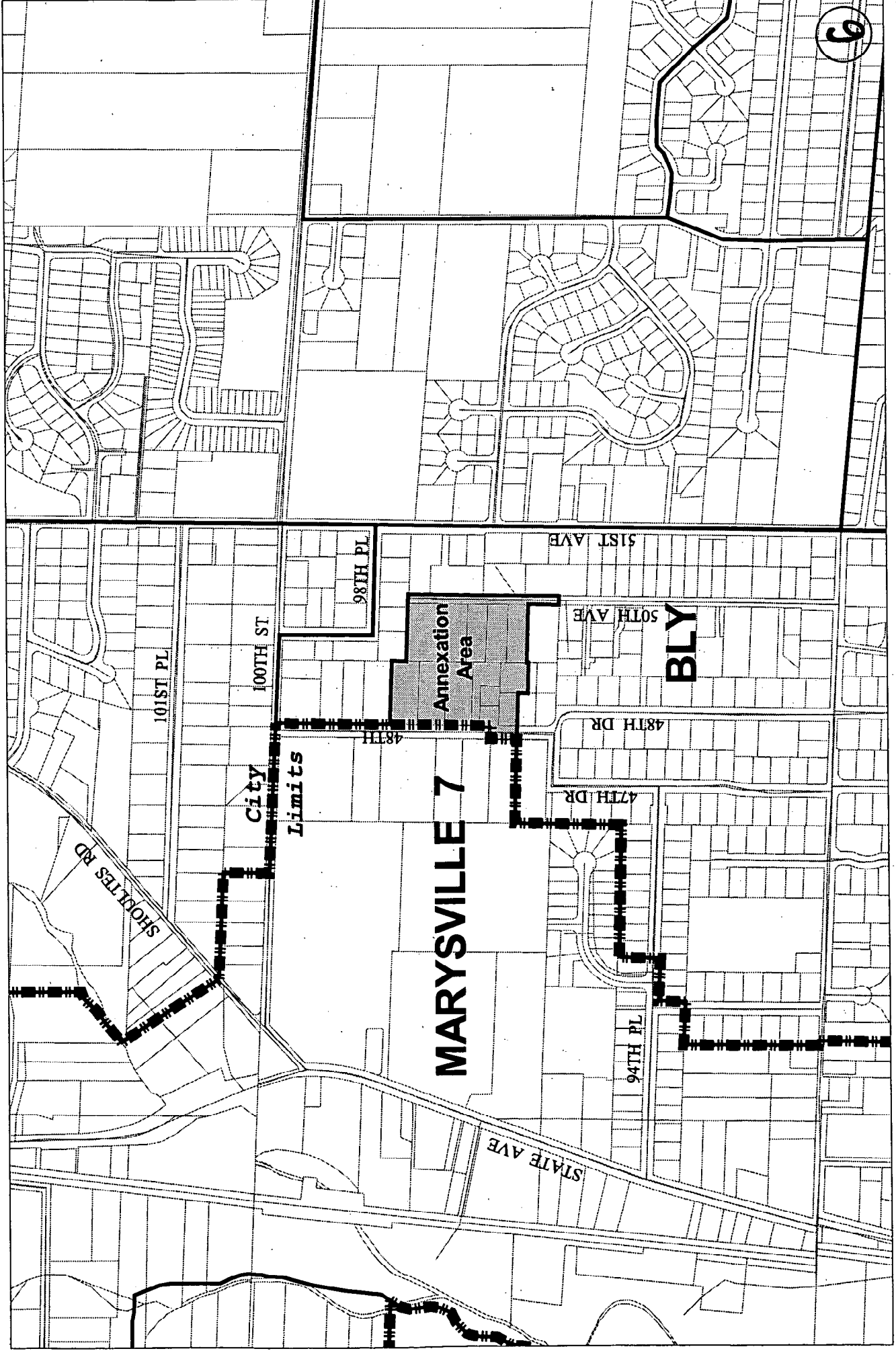
QUIL

Annexation



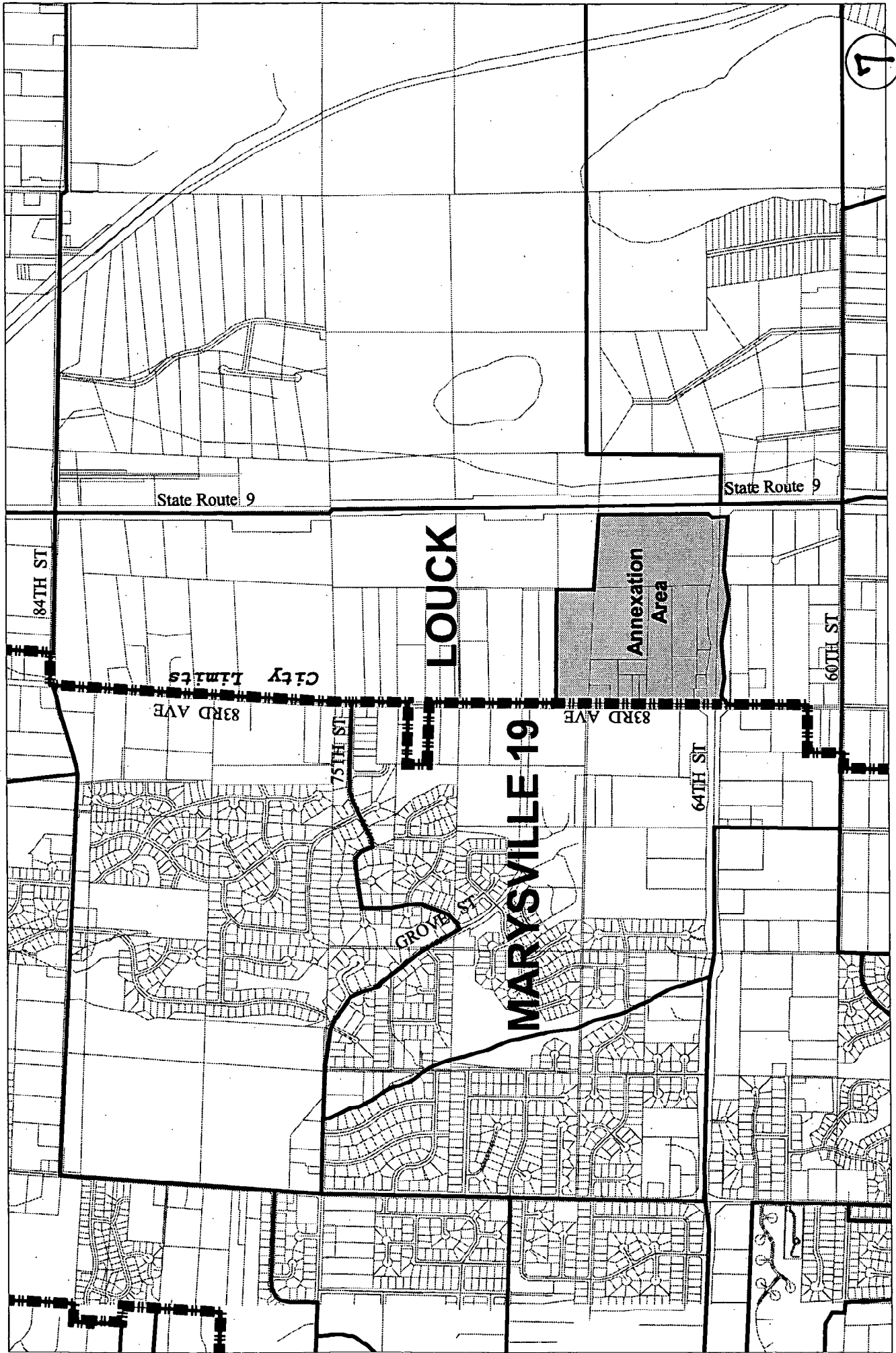
Annexation

BLY



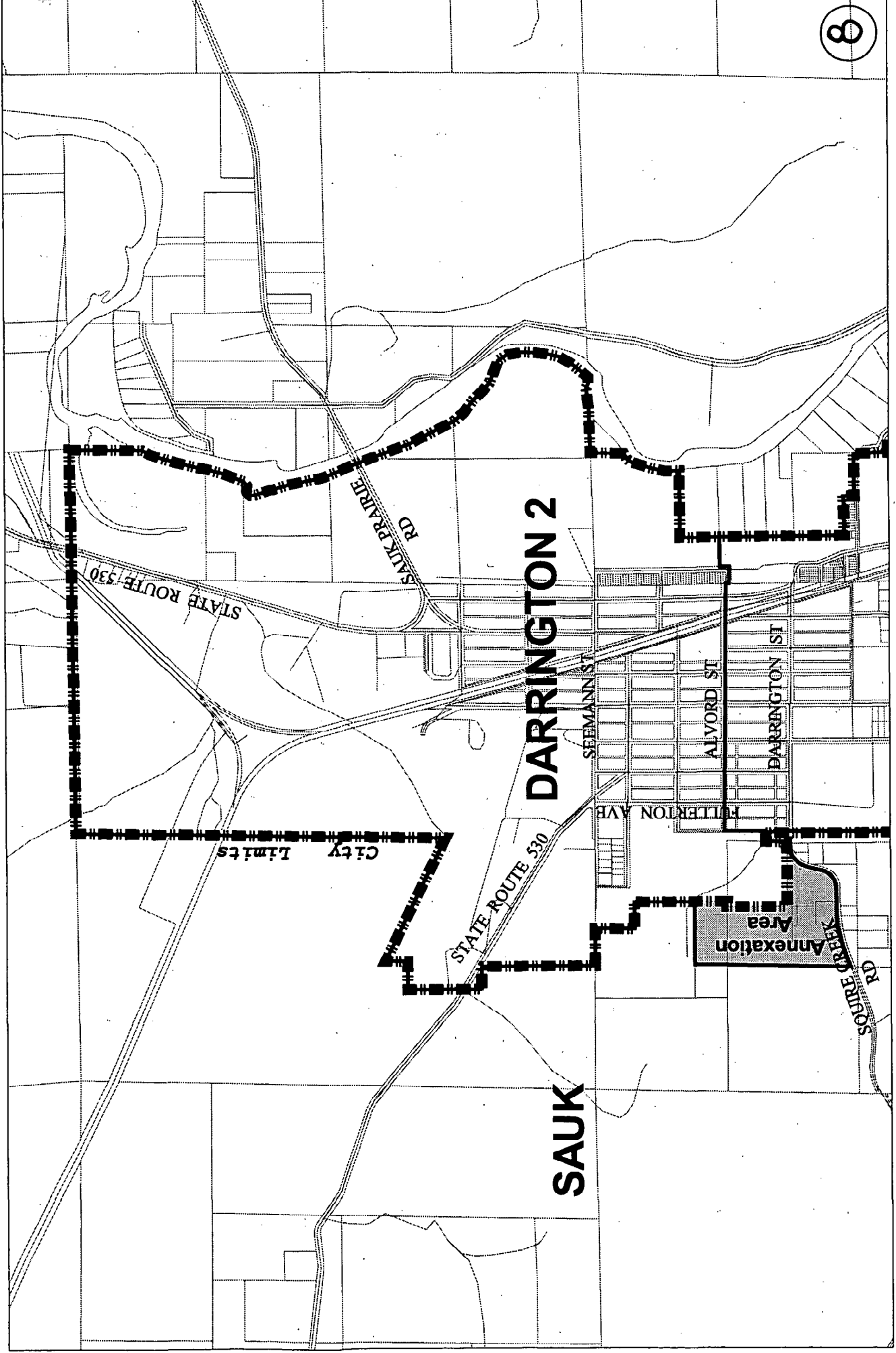
Annexation

LOUCK



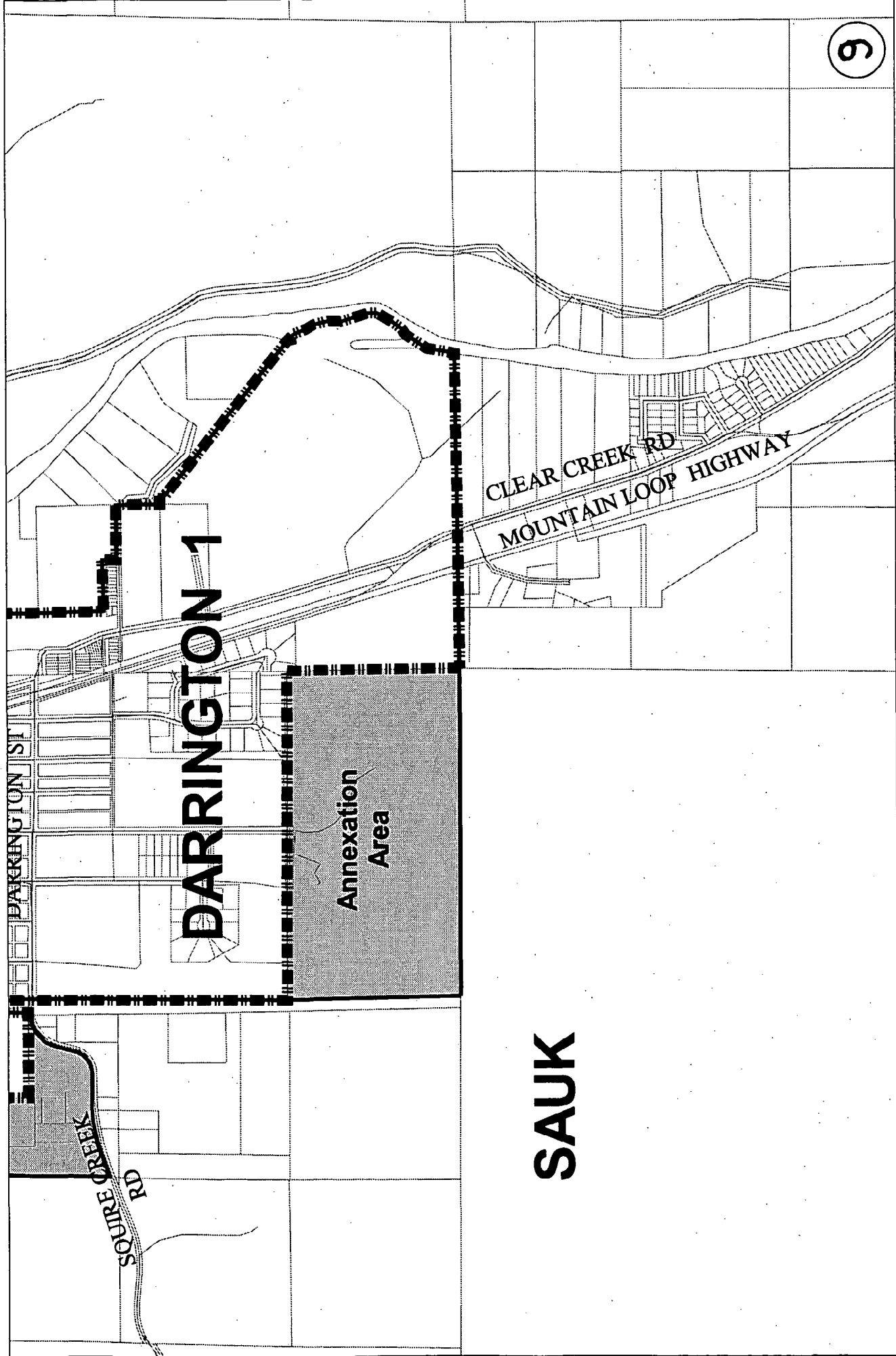
Annexation

SAUK



SAUK

Annexation



DARRINGTON 1

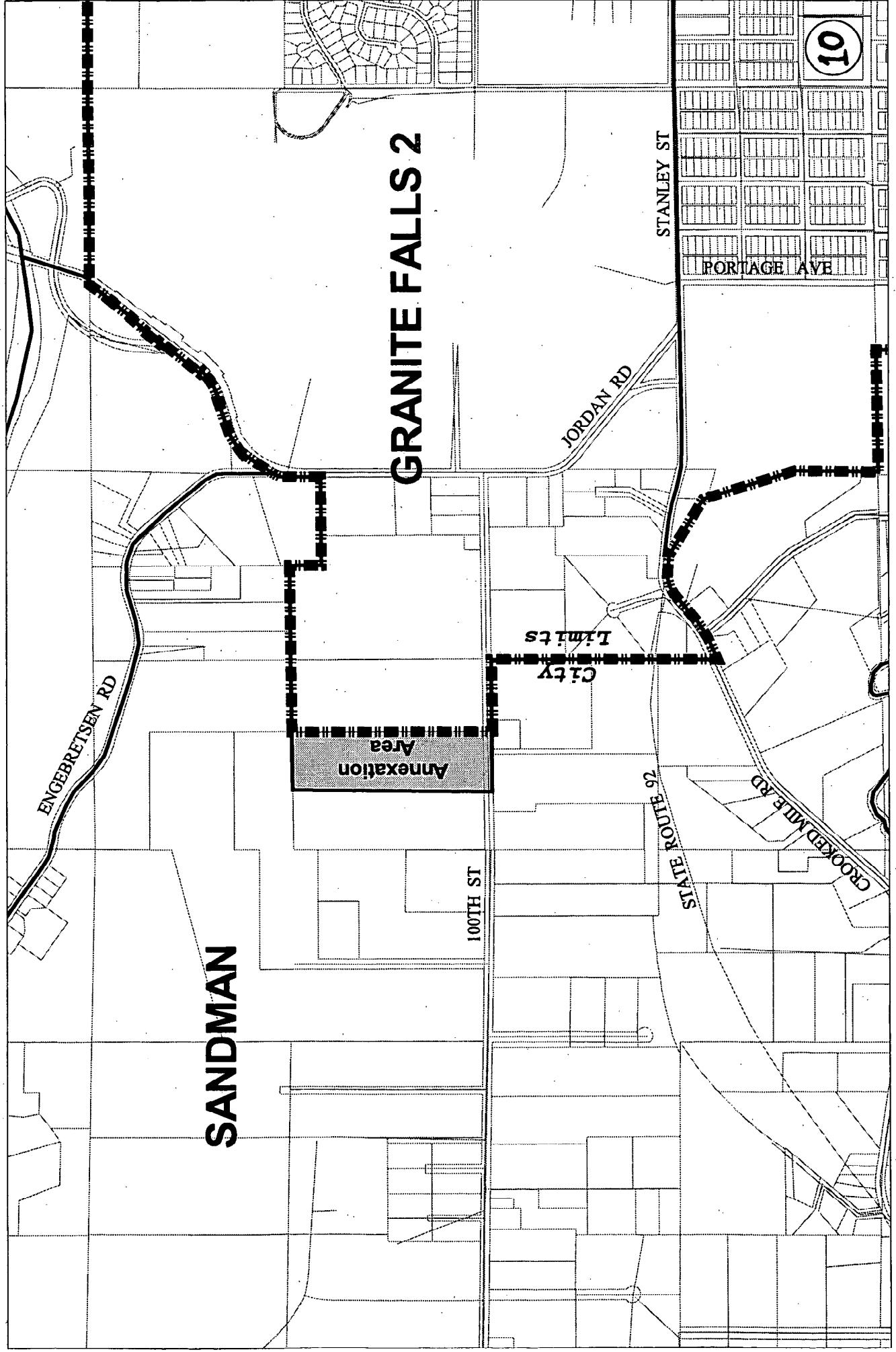
Annexation
Area

SAUK

9

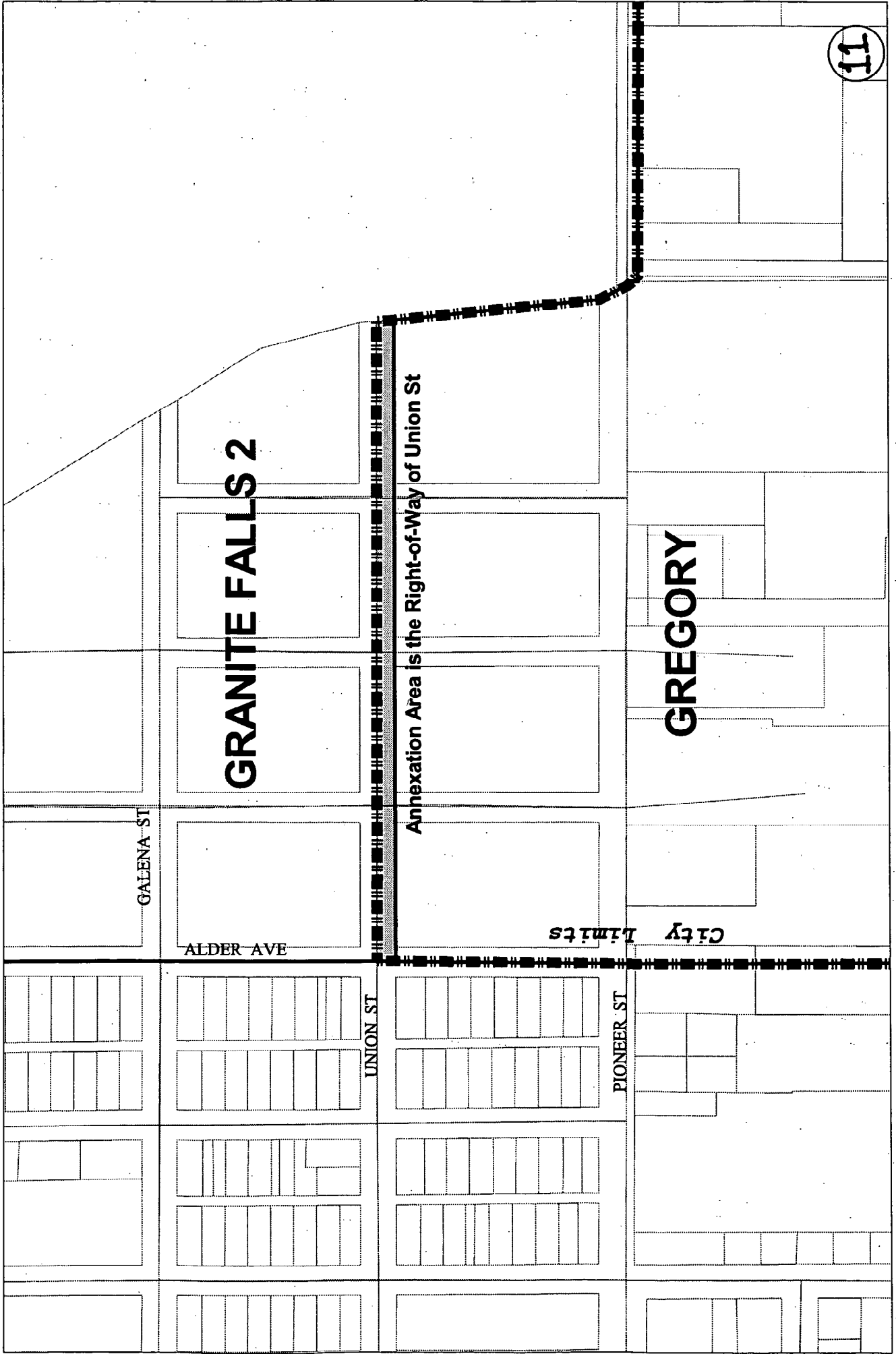
SANDMAN

Annexation



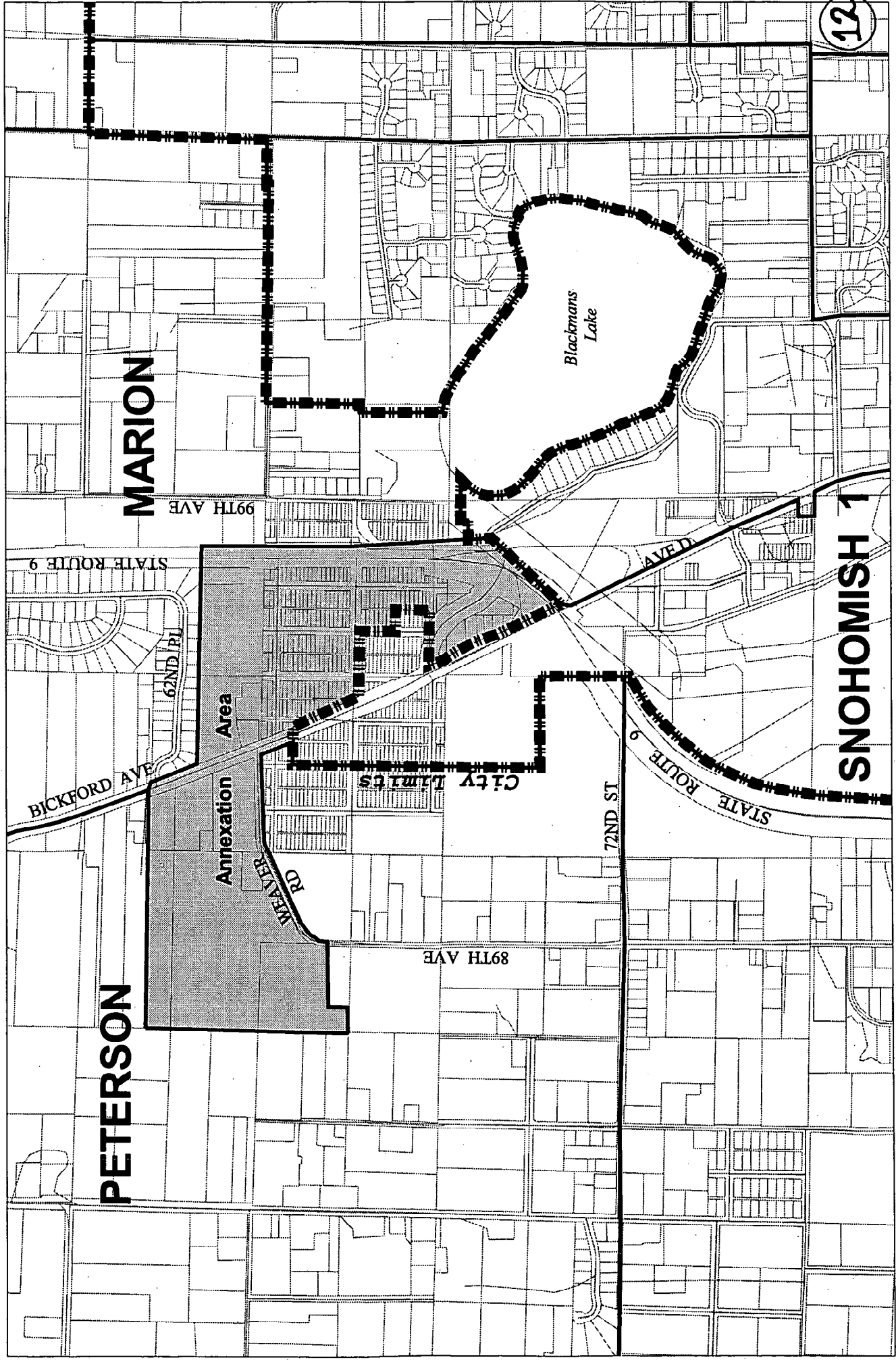
GREGORY

Annexation



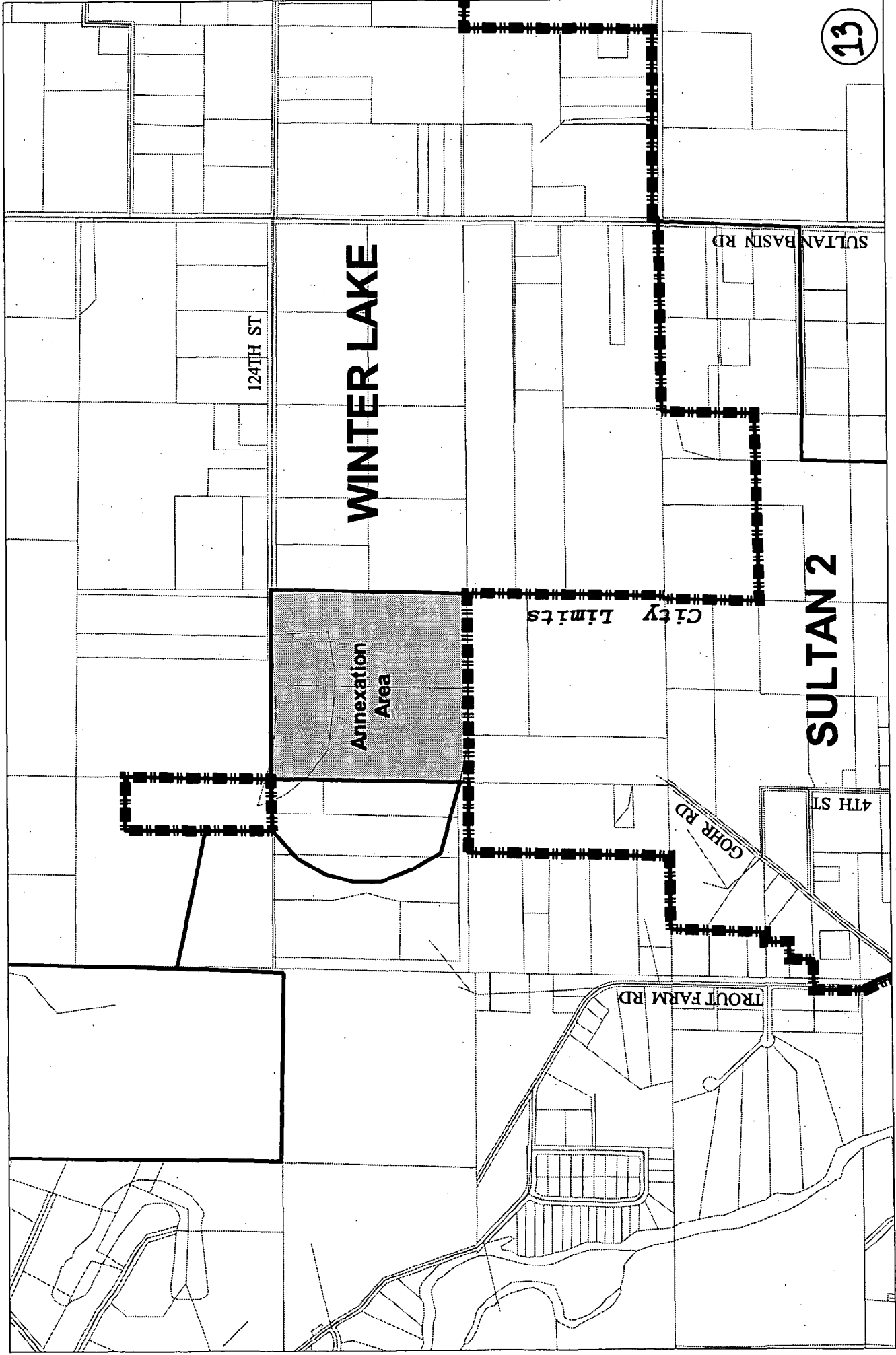
PETERSON - MARION

Annexation



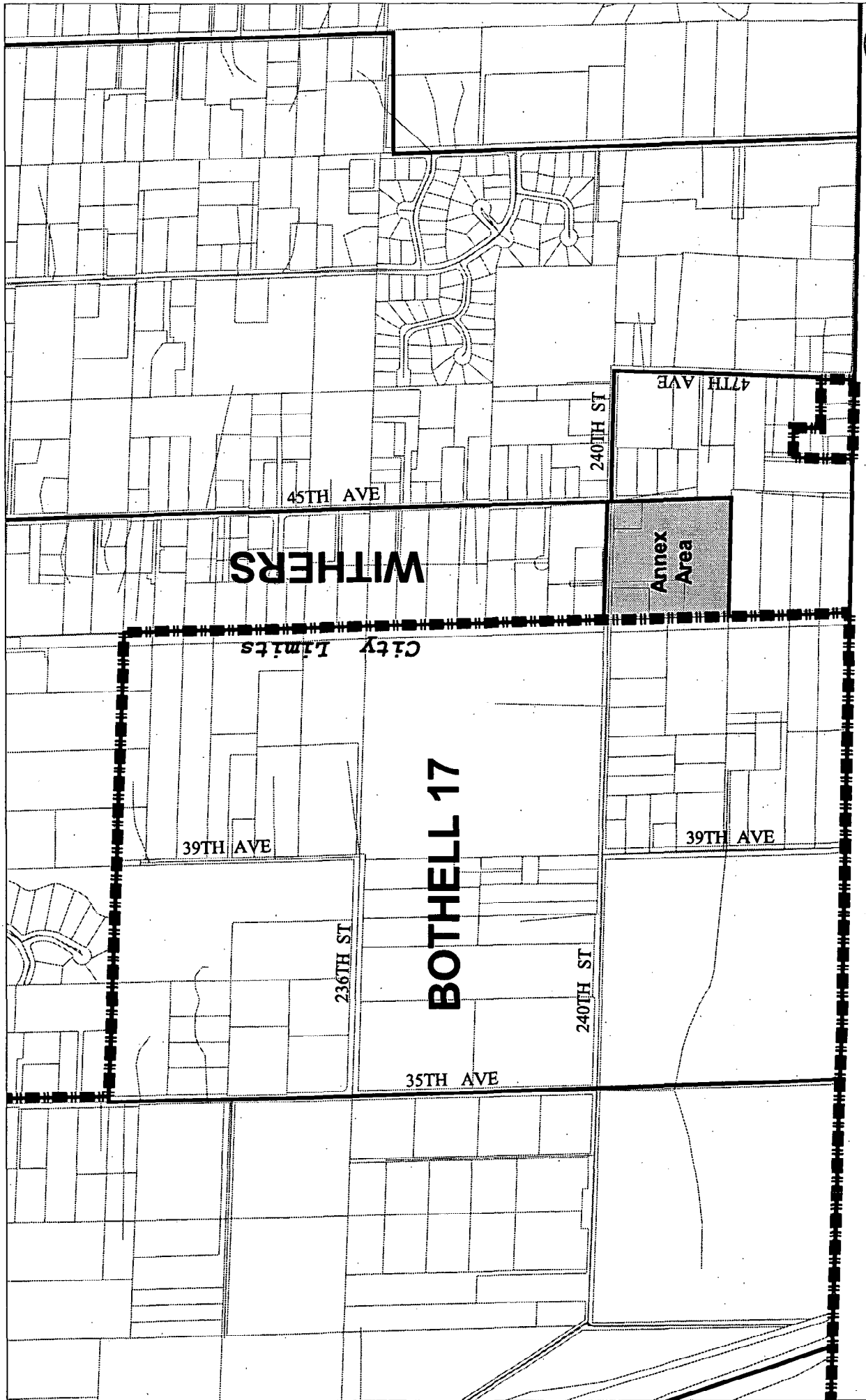
WINTER LAKE

Annexation



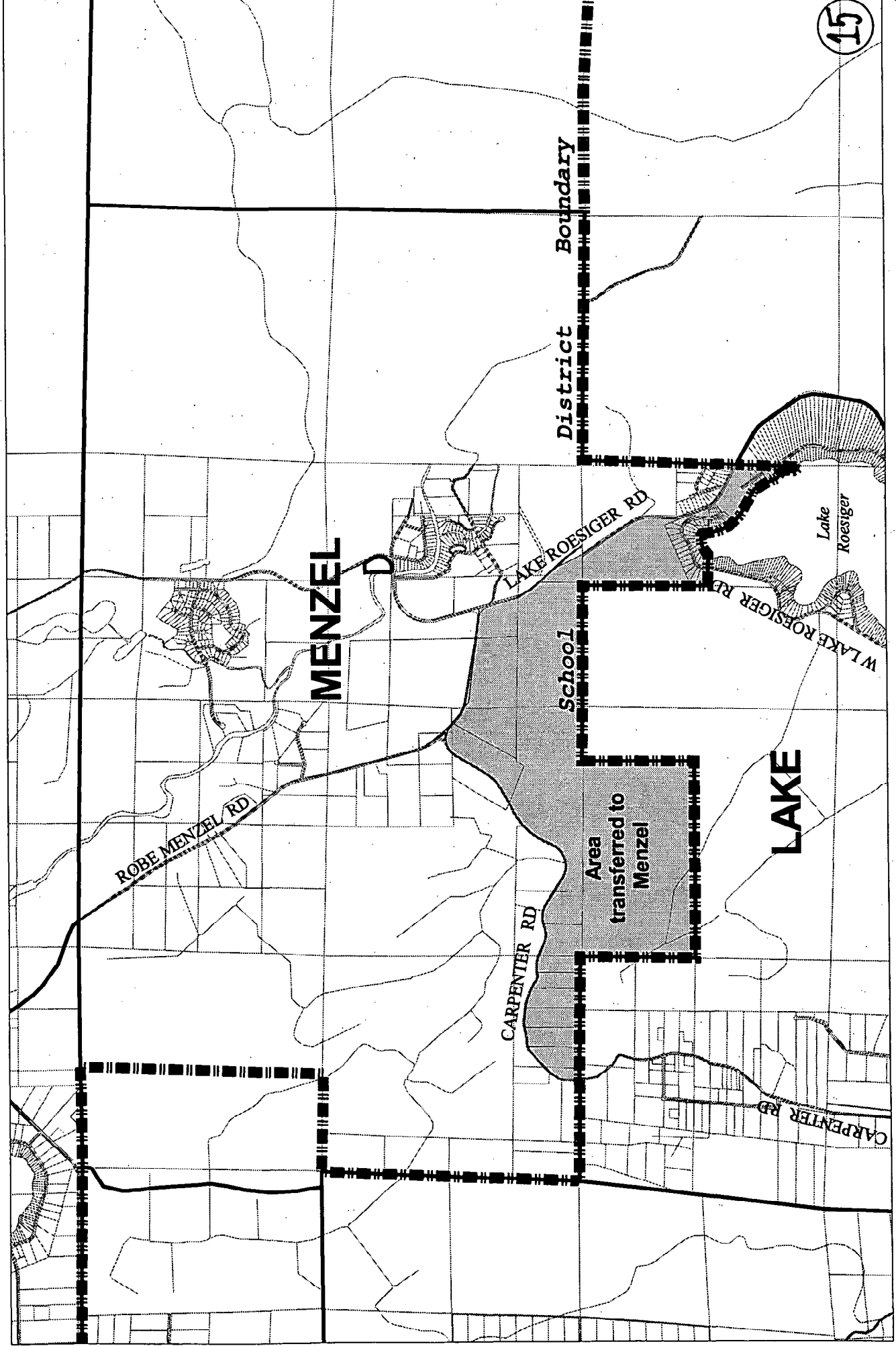
WITHERS

Annexation



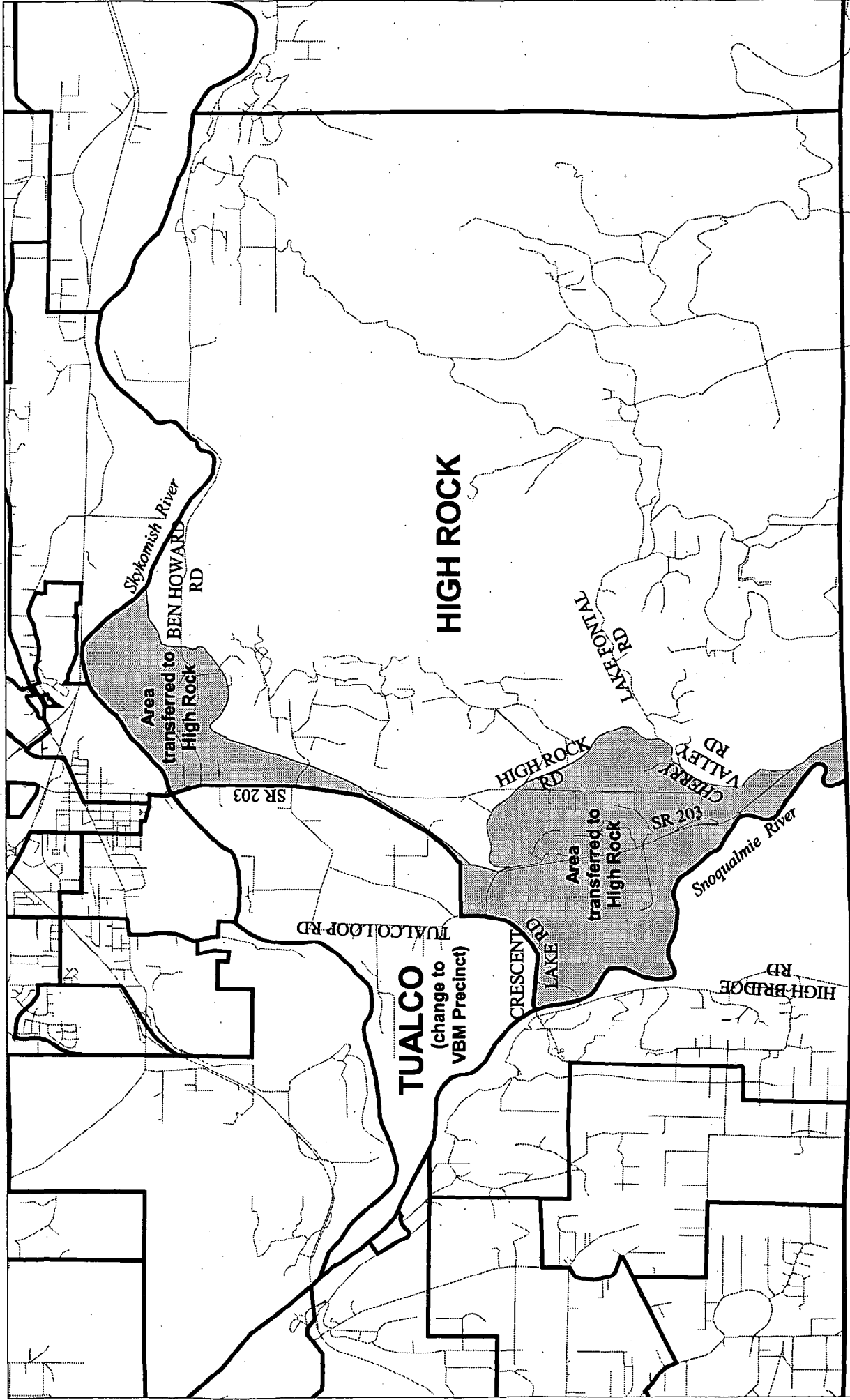
MENZEL

Administrative Change

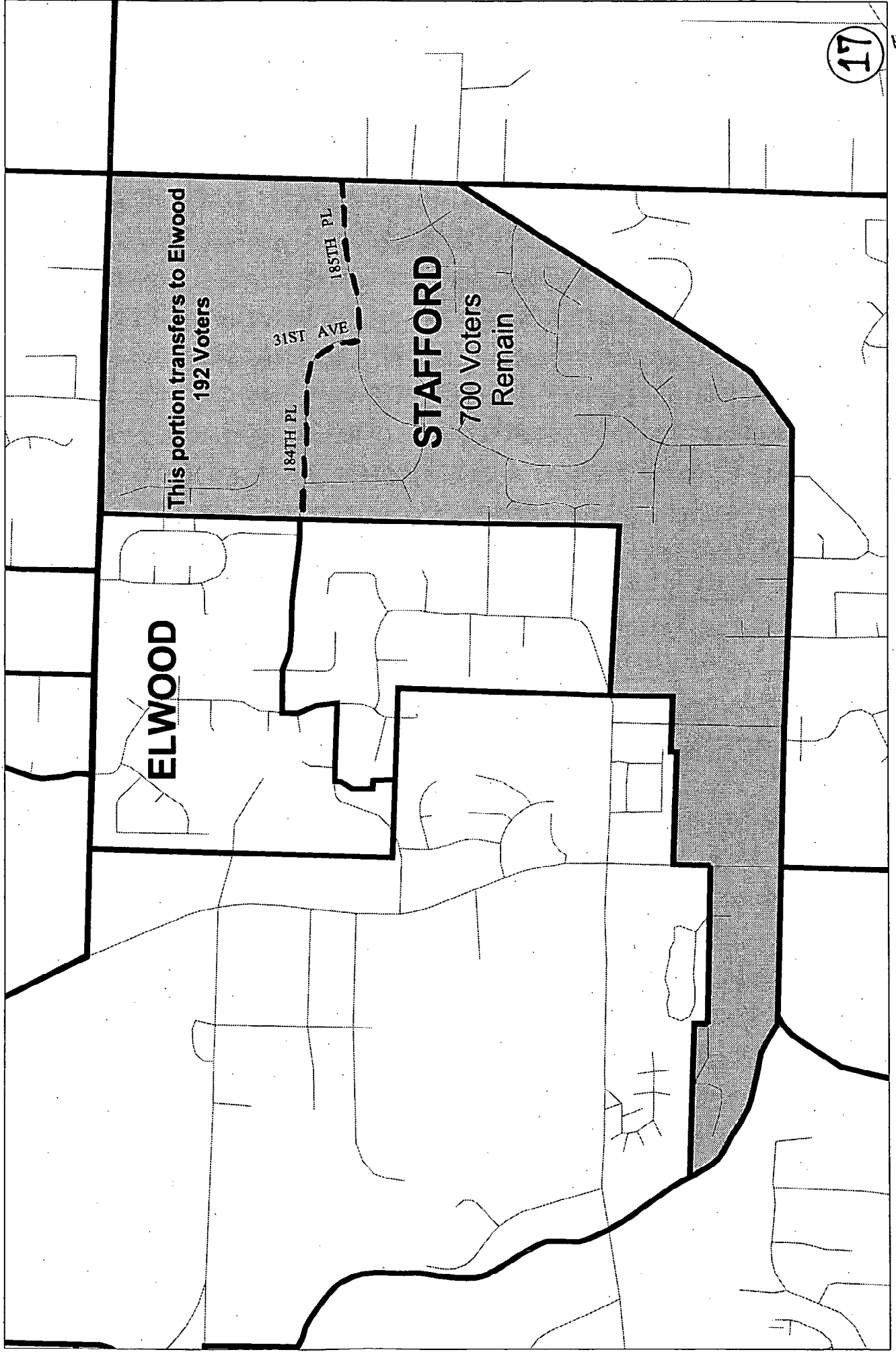


HIGH ROCK

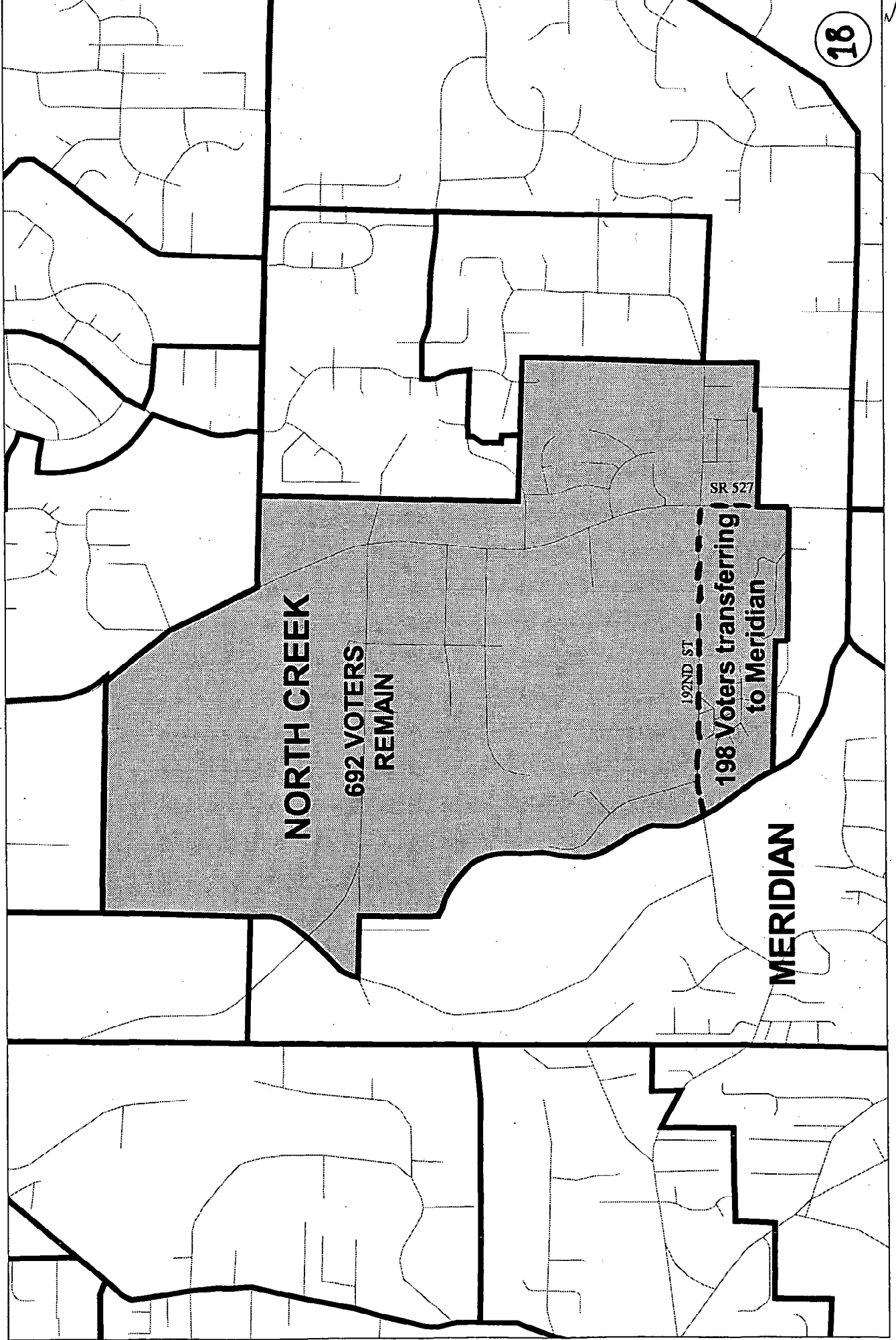
Administrative Change



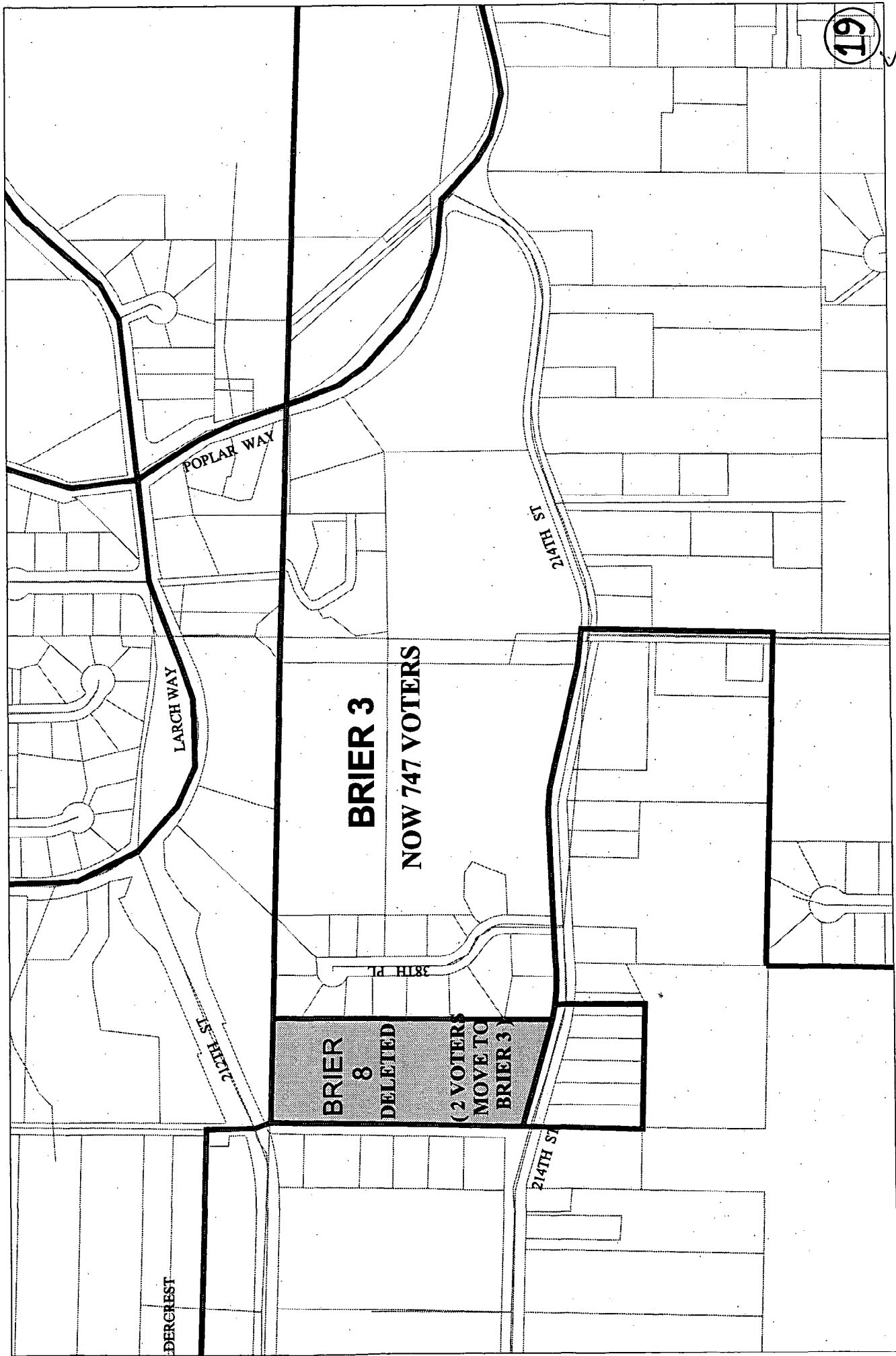
Stafford (Voter Split over 800)



North Creek (Voter Split over 800)

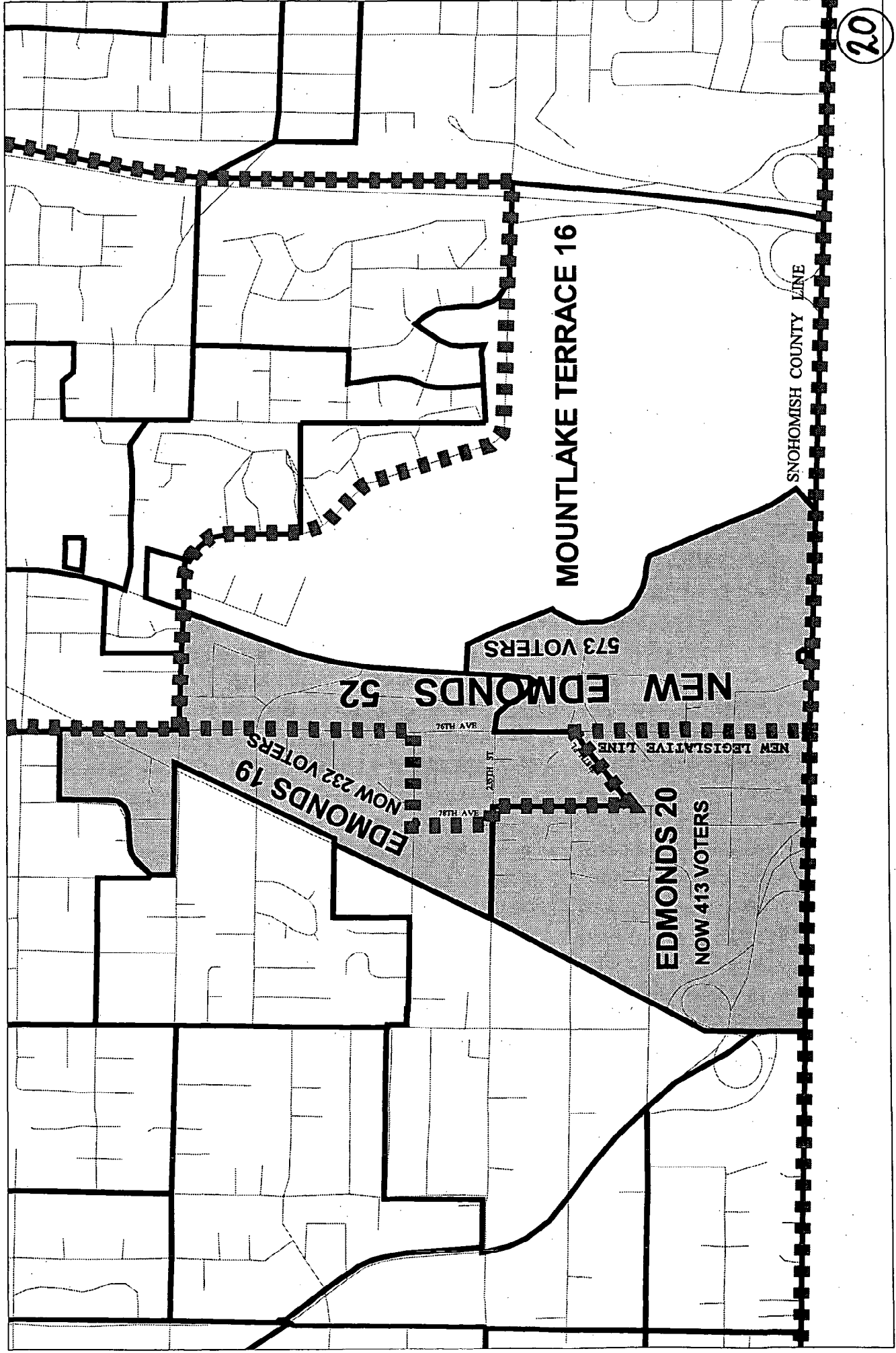


BRIER 8 VBM DELETED (Consolidation)



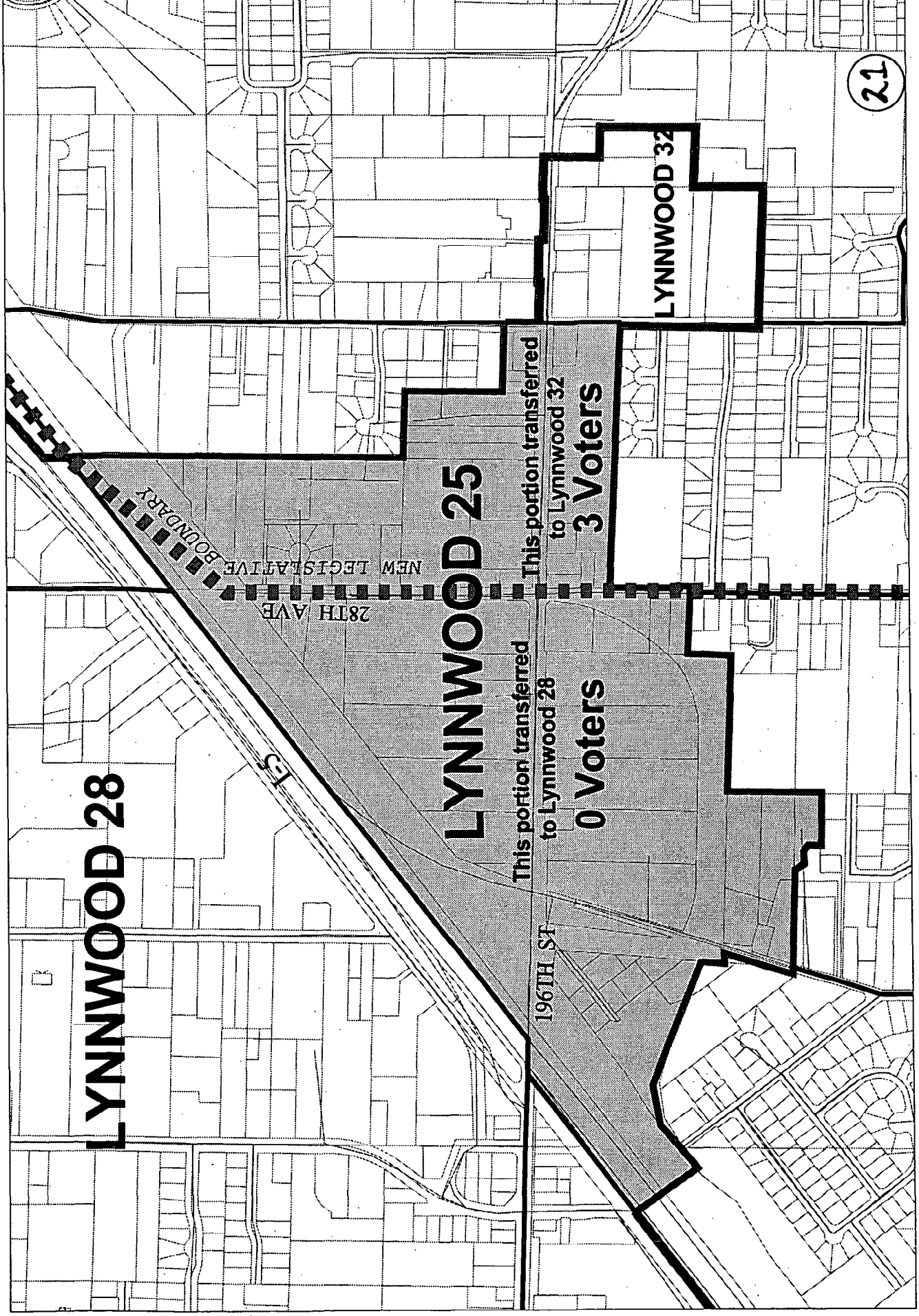
EDMONDS 52 (New Precinct)

LEGISLATIVE LINE
SPLIT

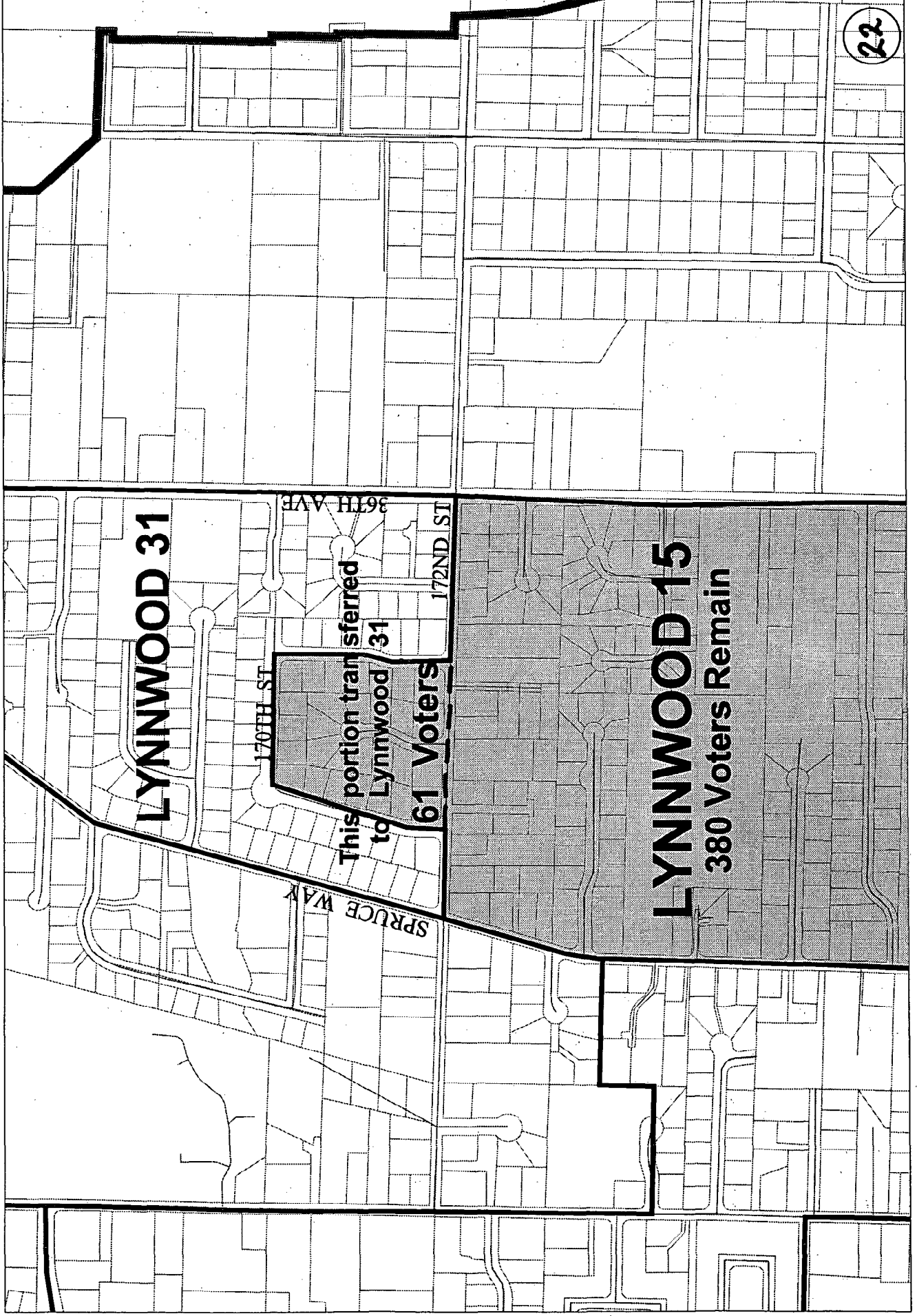


Lynnwood 25 (Deleted)

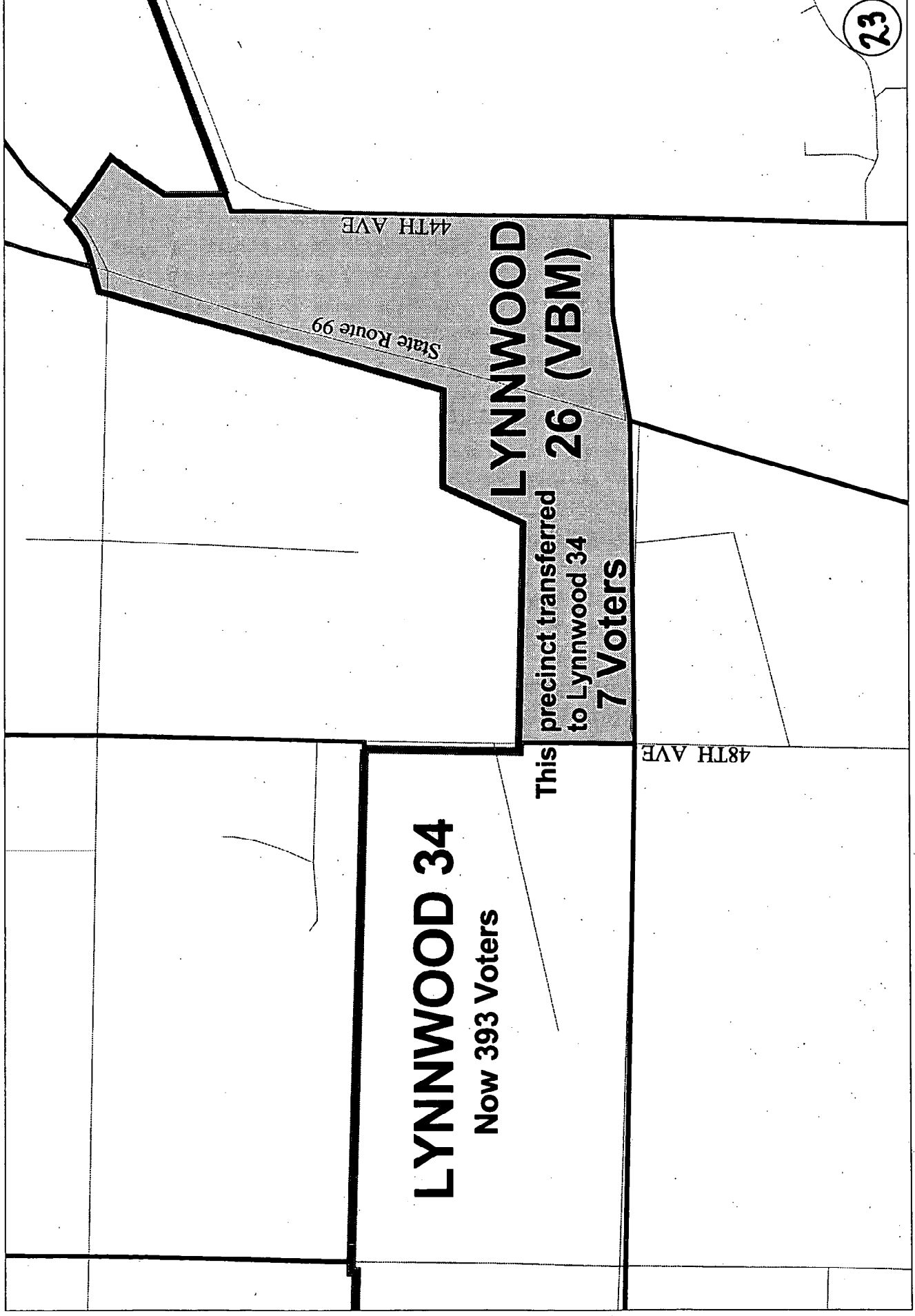
Legislative Line Split



Lynnwood 15 Consolidation

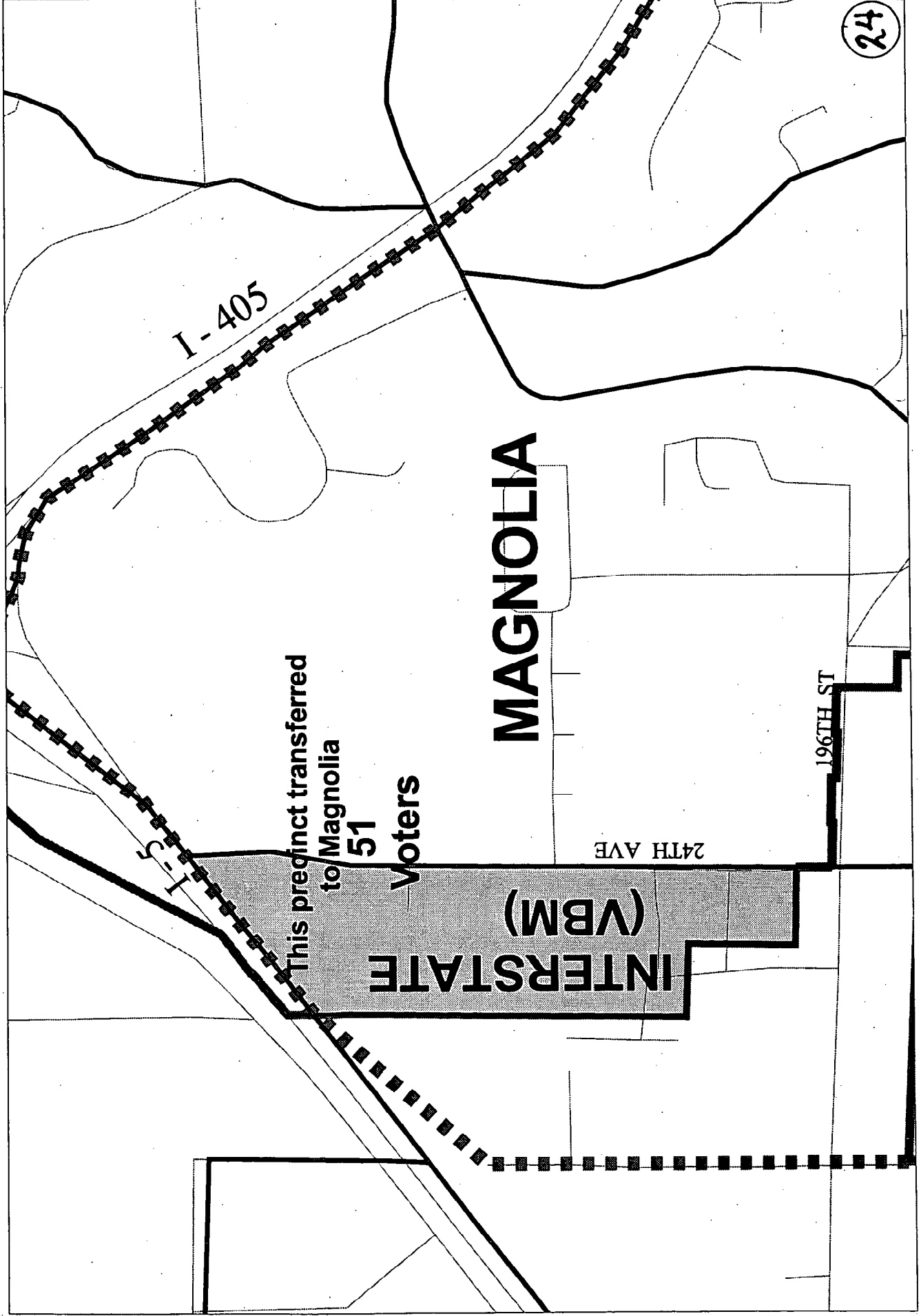


Lynnwood 26 VBM (Deleted) Consolidation



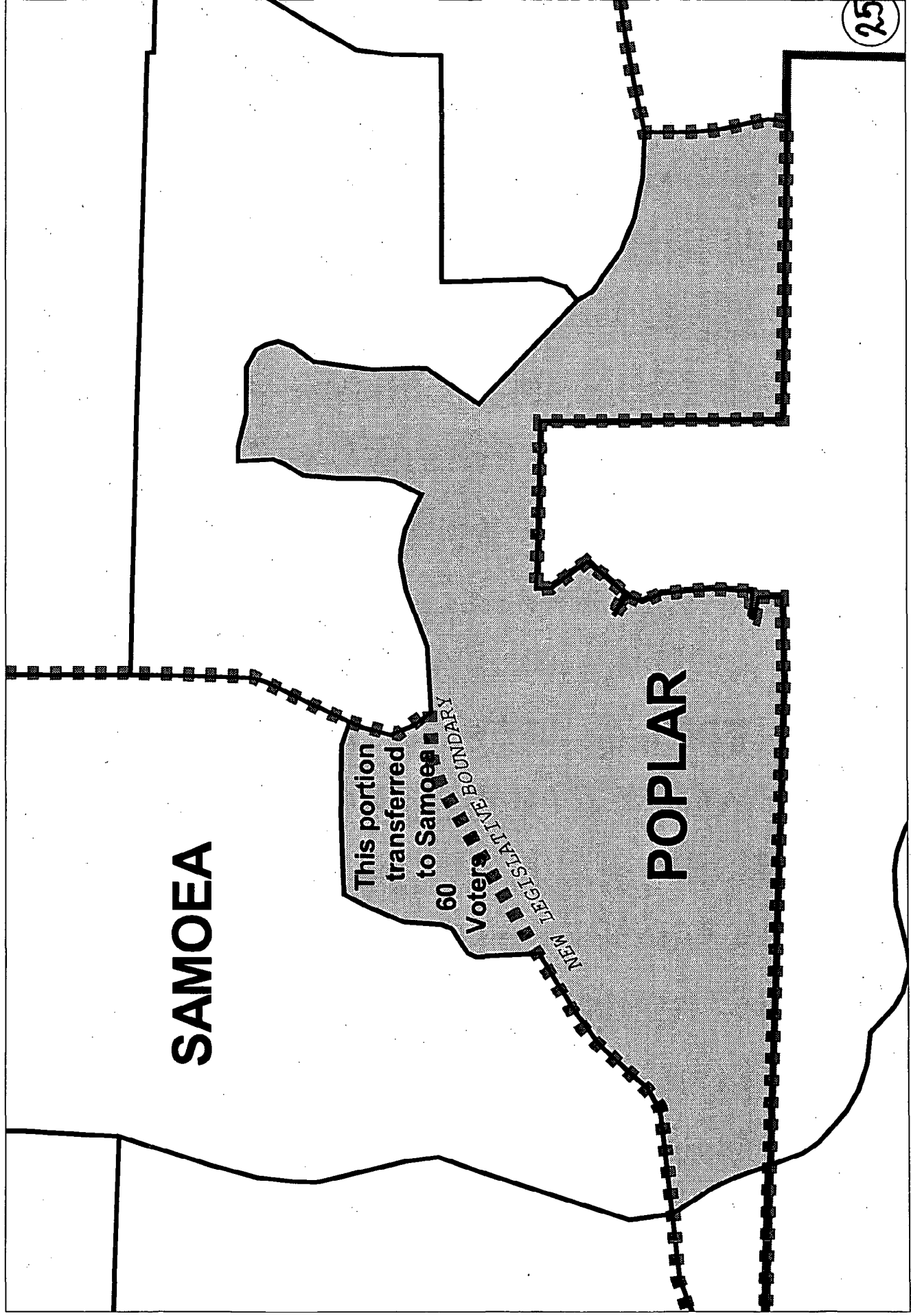
Interstate VBM (Deleted)

Consolidation



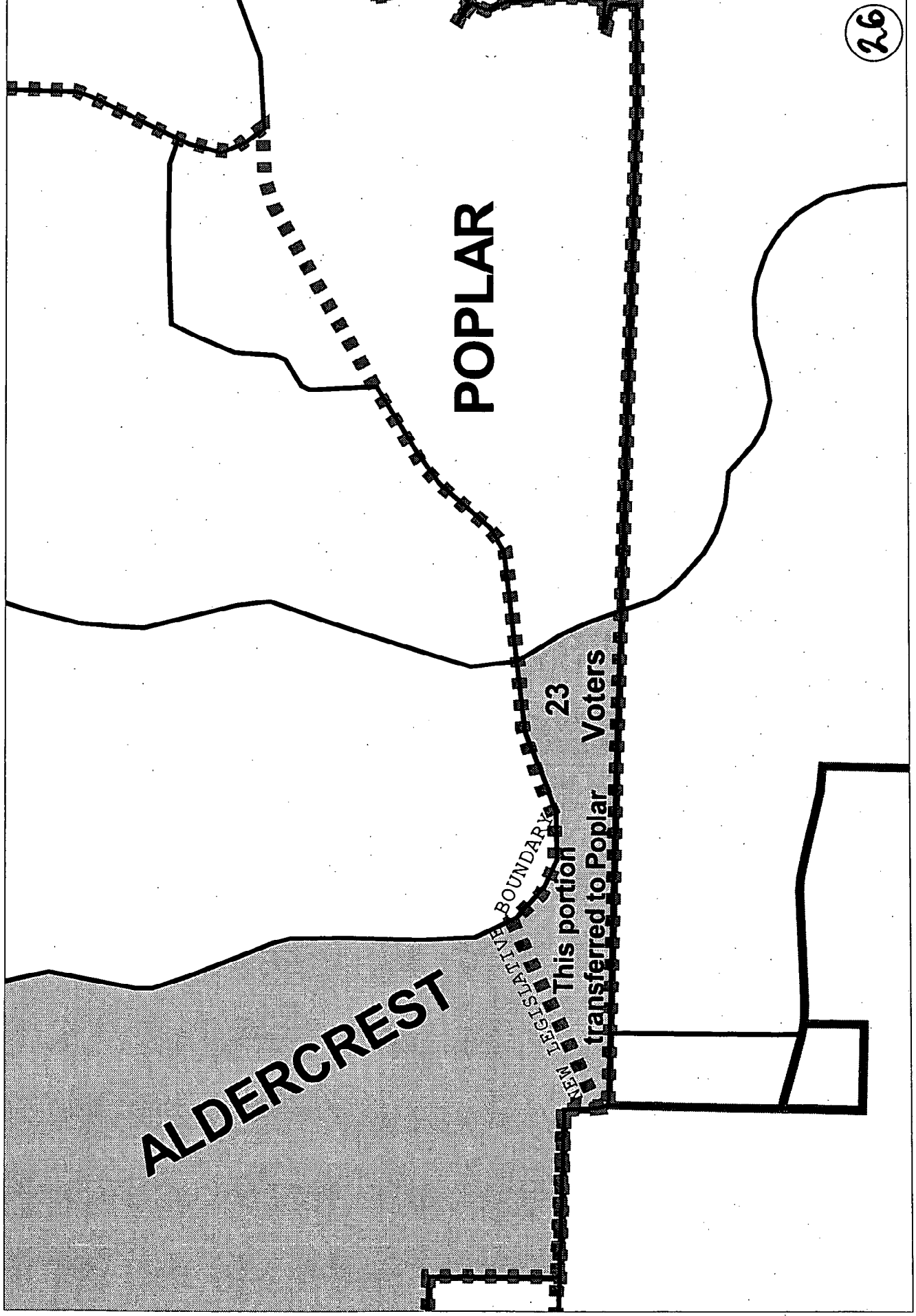
Poplar

Legislative Line Split



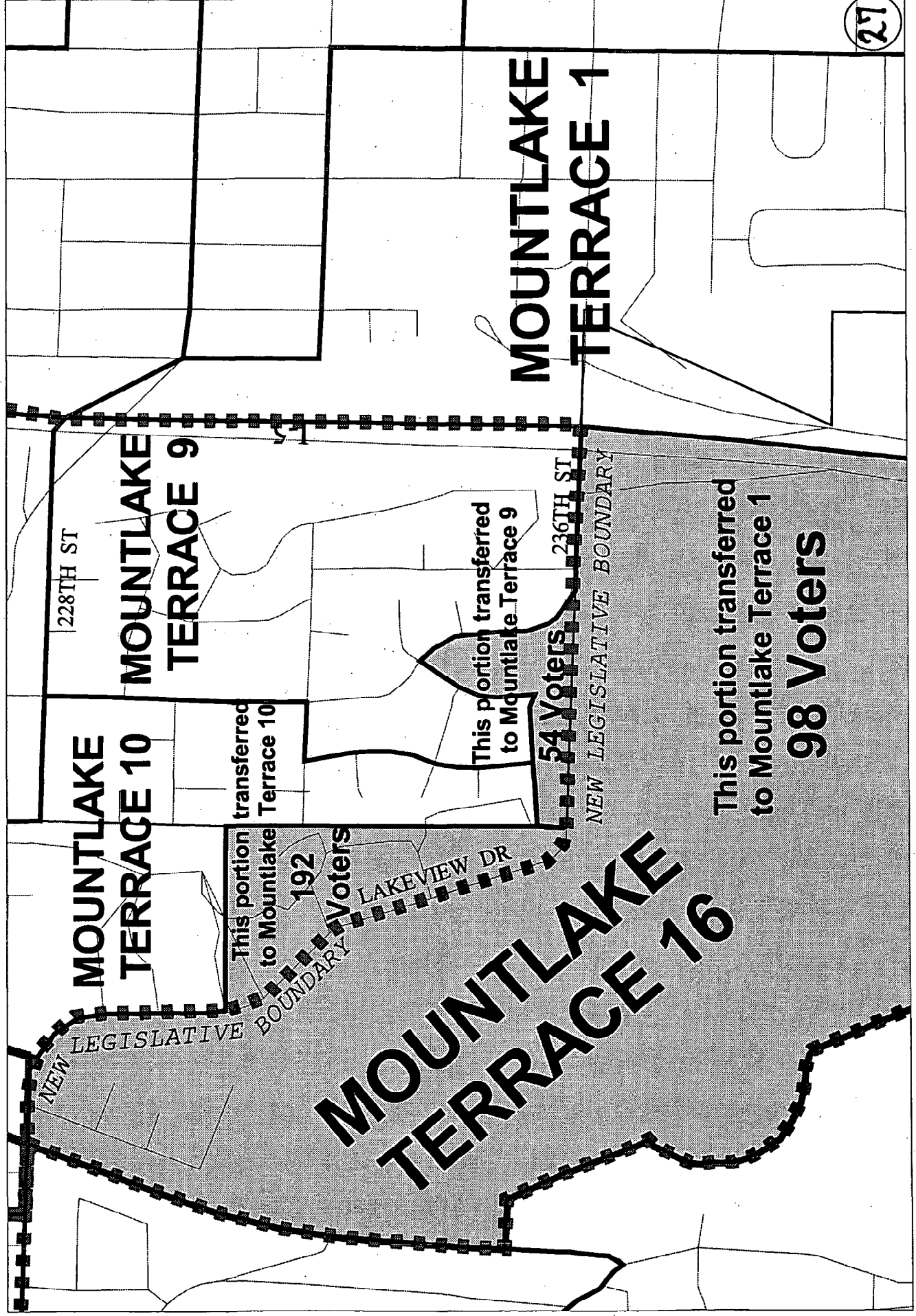
Aldercrest

Legislative Line Split



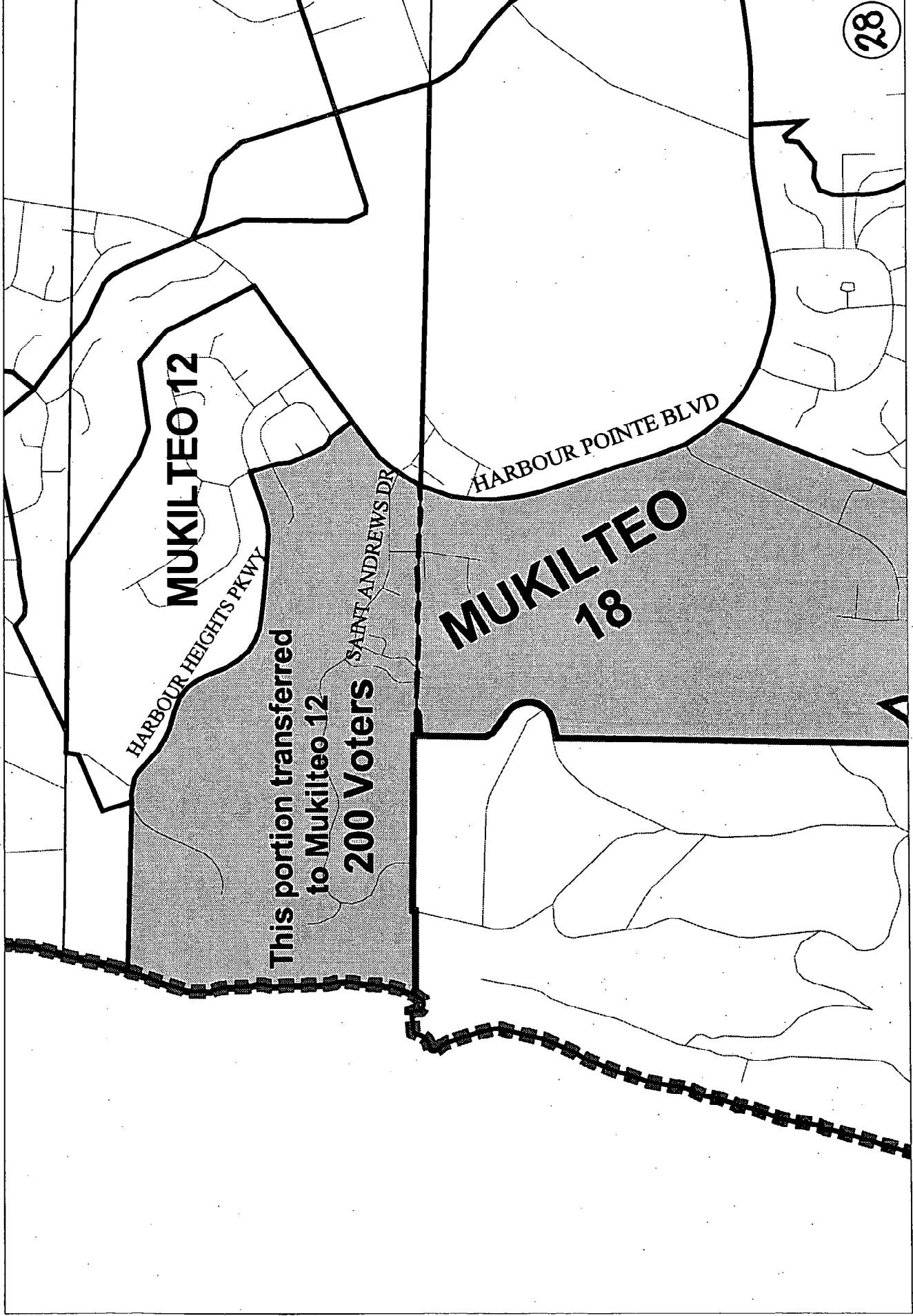
Mountlake Terrace 16 (Deleted)

Legislative Line Split

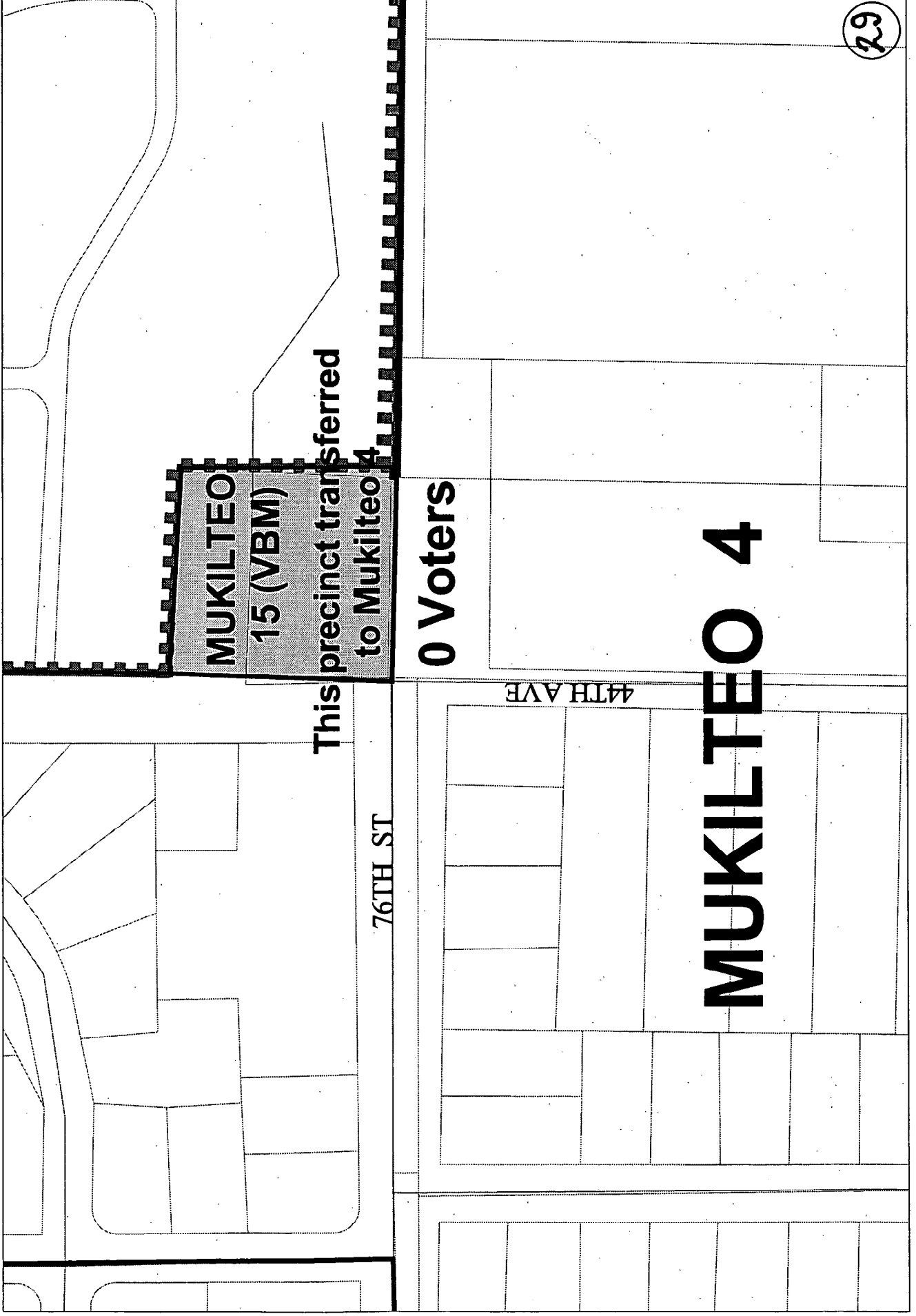


Mukilteo 18

Voter Split (Over 800)

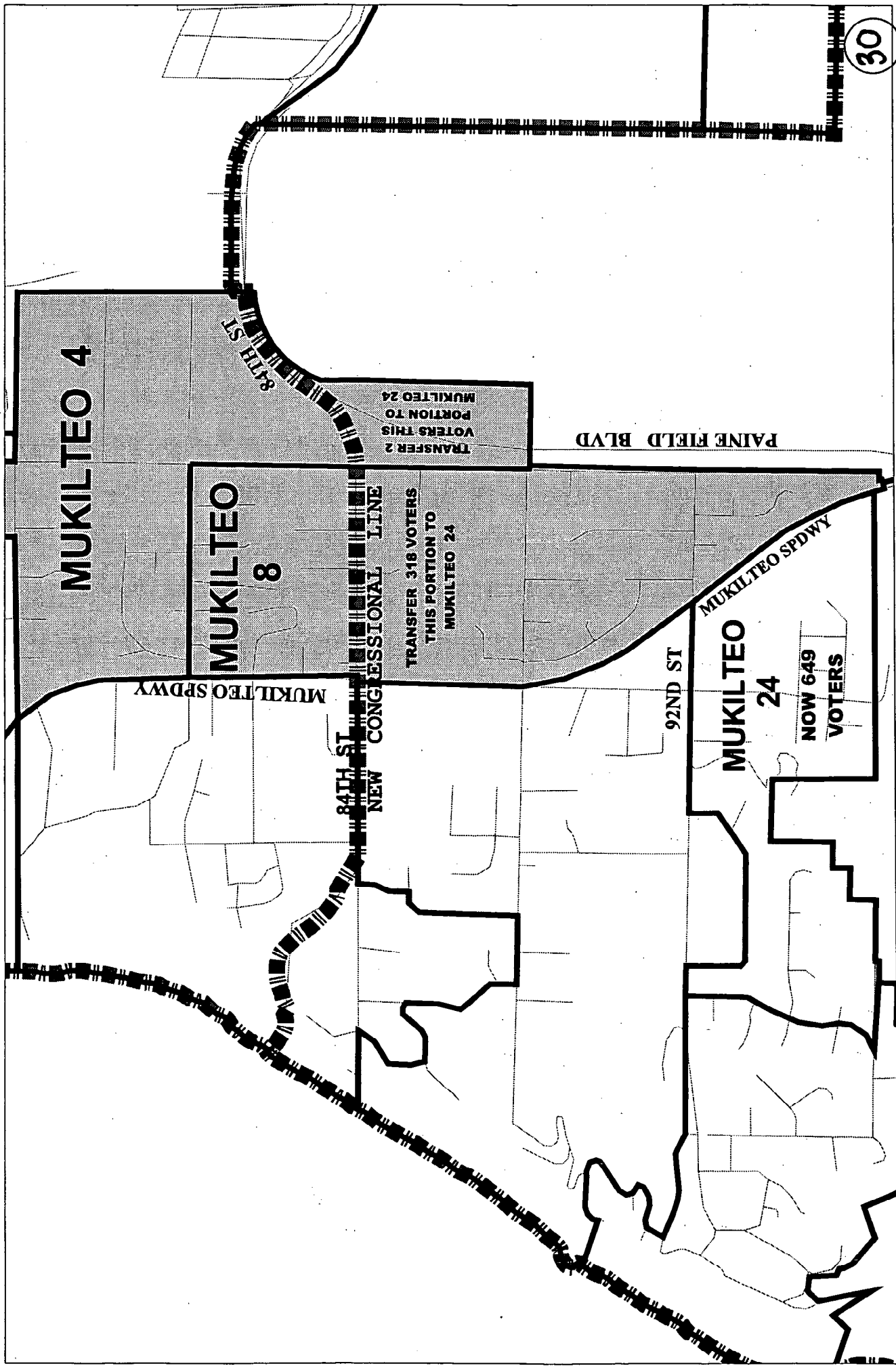


Mukilteo 15 VBM (Deleted) Consolidation

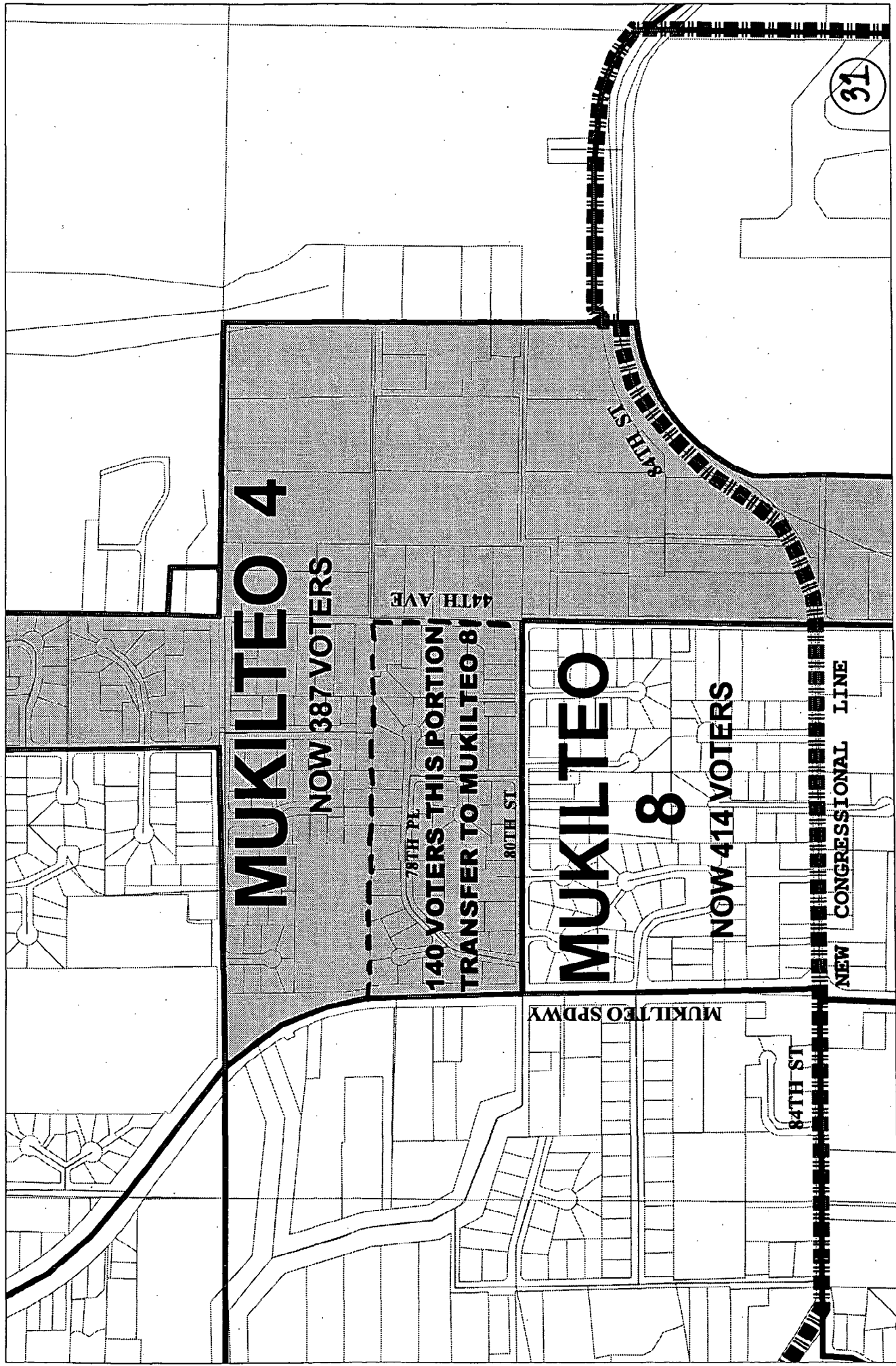


MUKILTEO 4 & 8

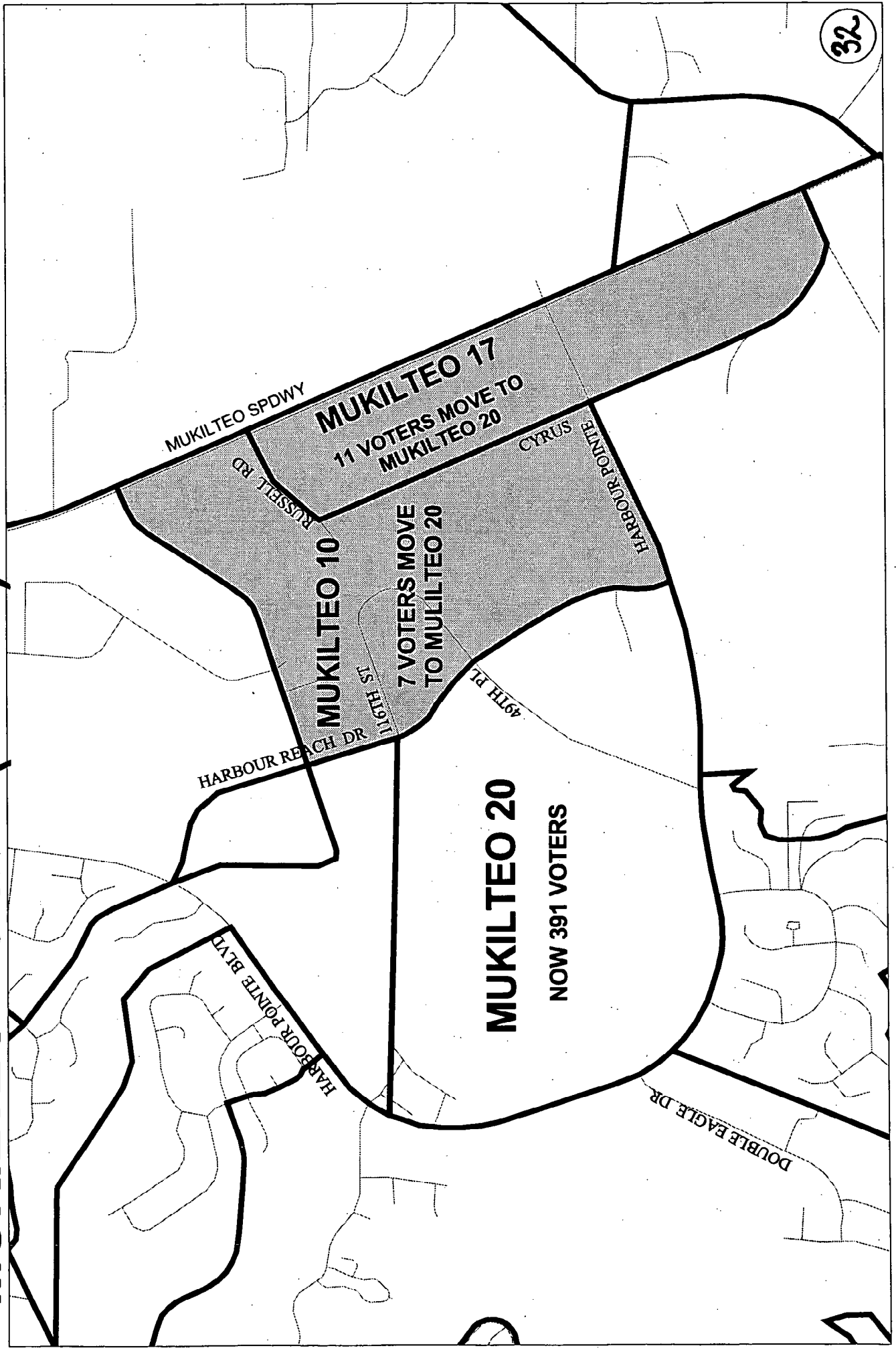
CONGRESSIONAL
LINE SPLIT



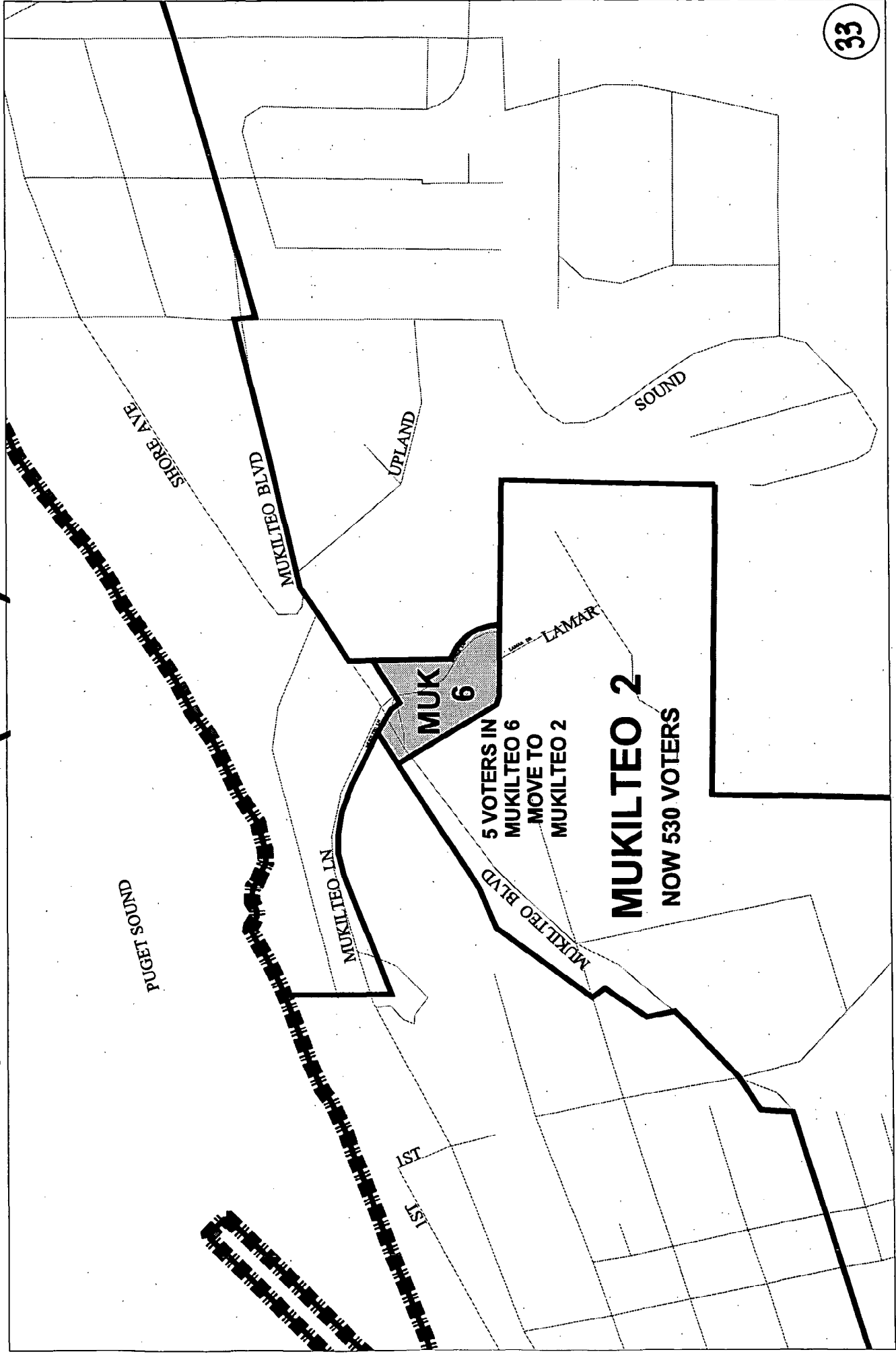
MUKILTEO 4 REDISTRICTING CONSOLIDATION



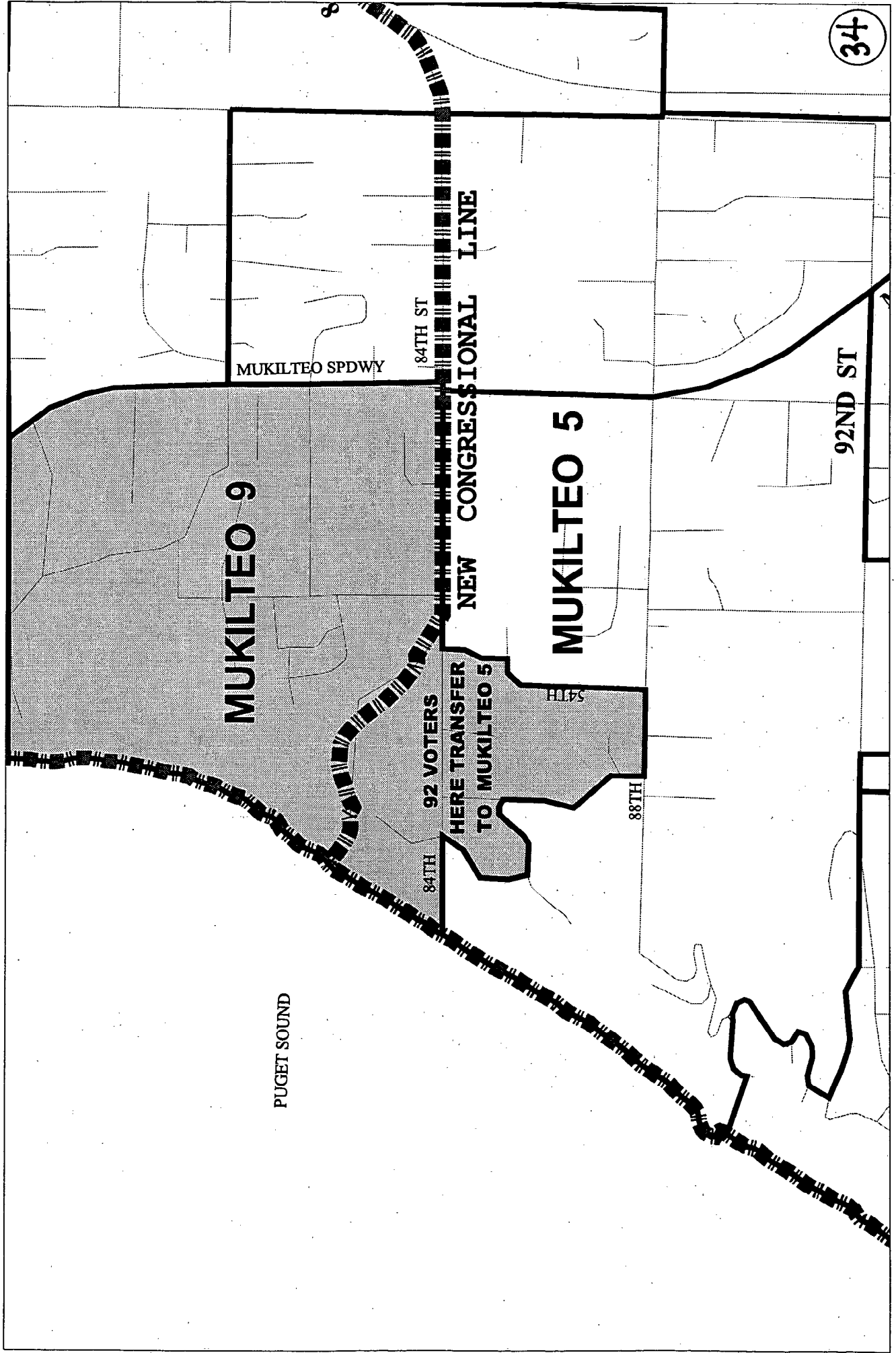
MUKILTEO 10 & 17 (VBM'S) DELETED CONSOLIDATION



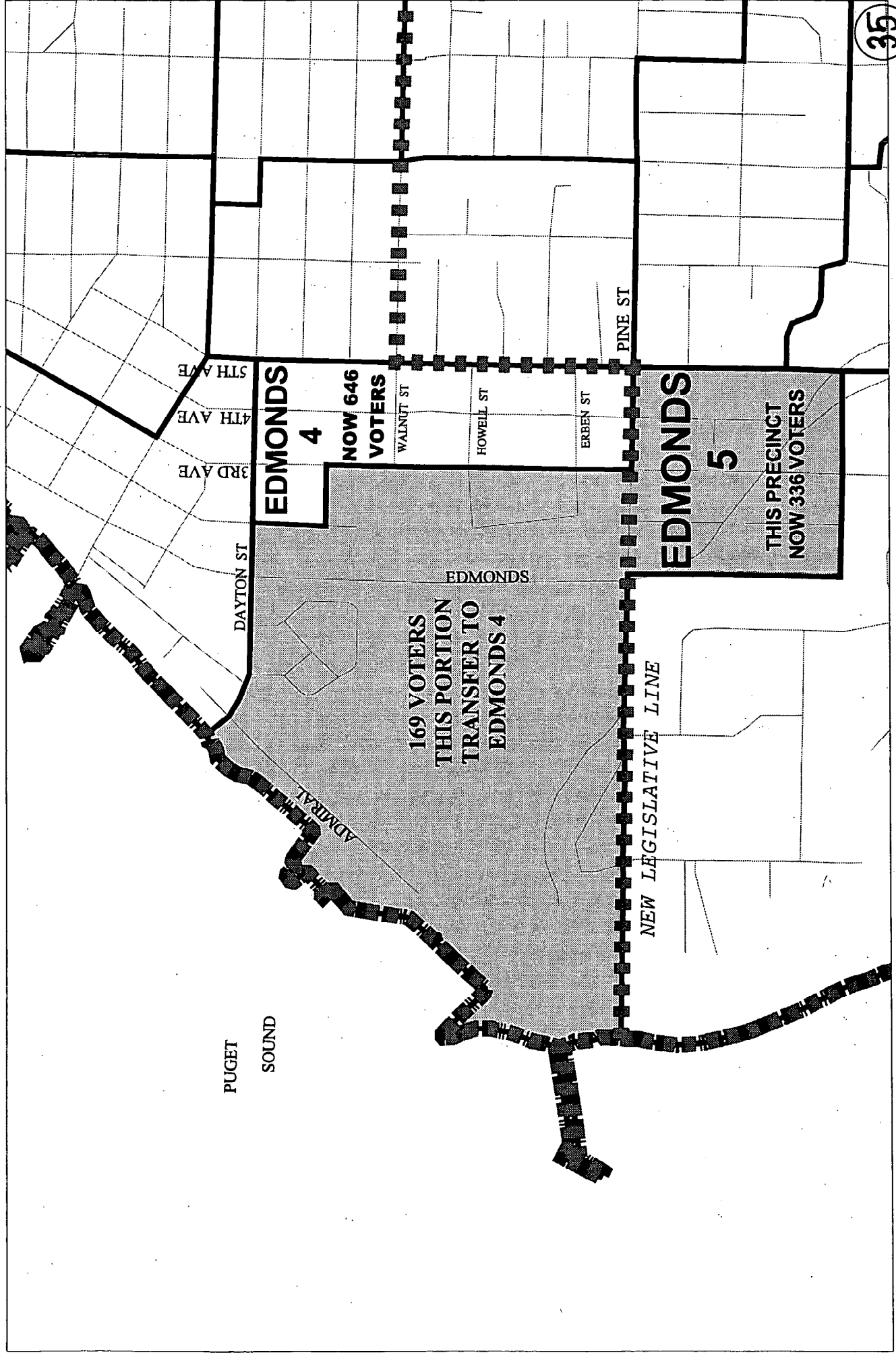
MUKILTEO 6 (VBM) DELETED CONSOLIDATION



MUKILTEO 9 CONGRESSIONAL LINE SPLIT

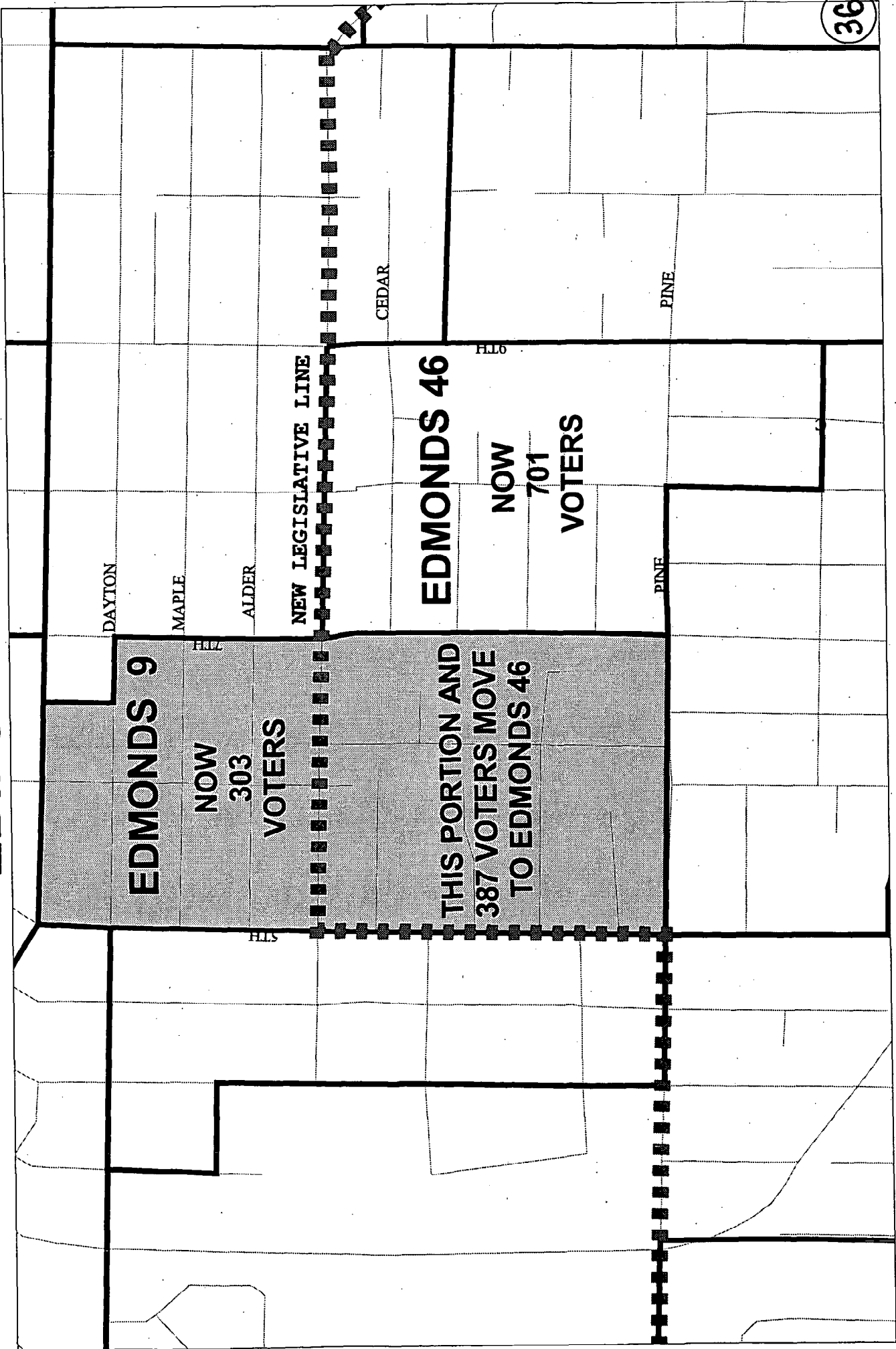


EDMONDS 5 LEGISLATIVE LINE SPLIT

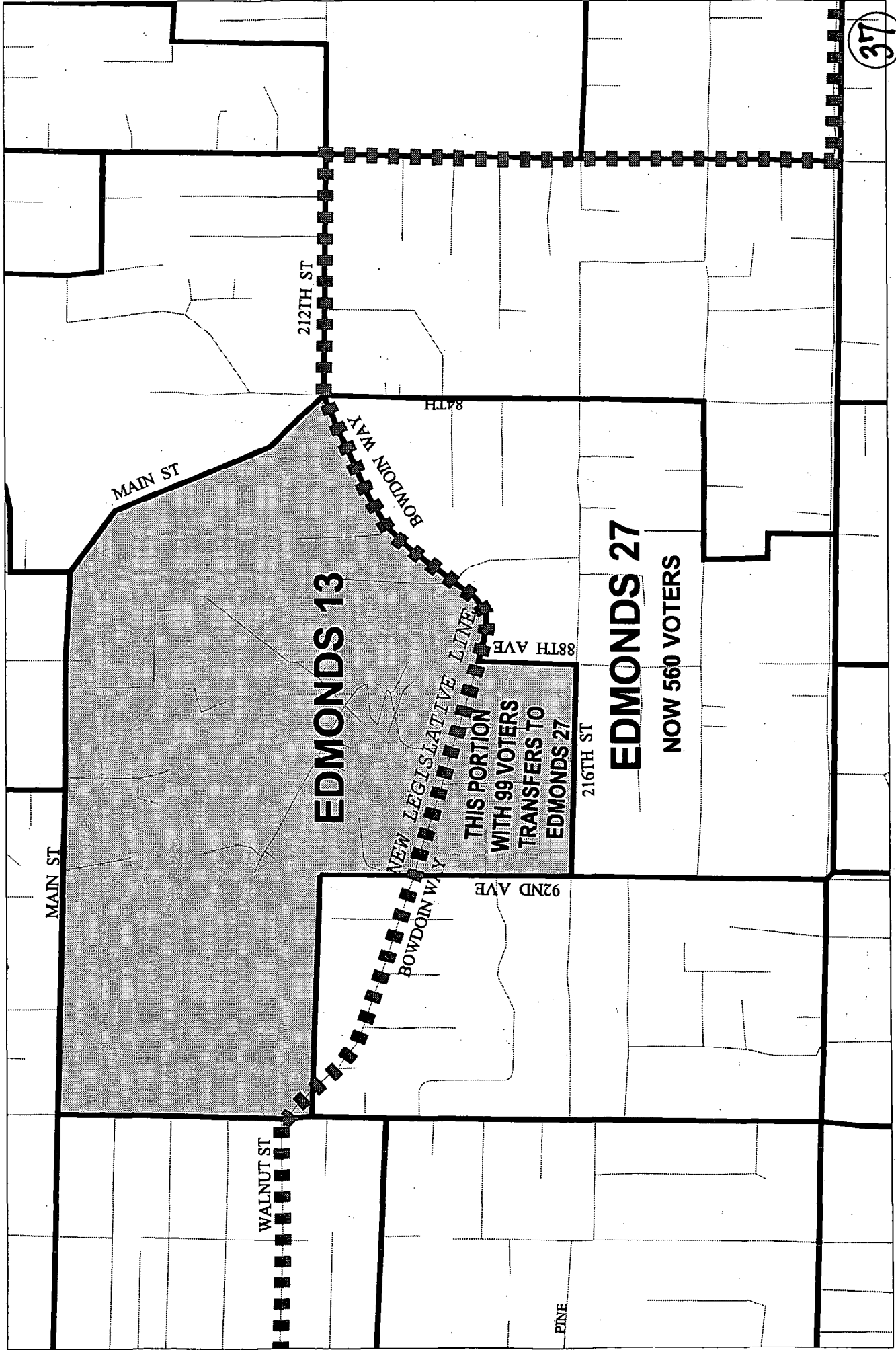


EDMONDS 9

LEGISLATIVE LINE SPLIT



EDMONDS 13 LEGISLATIVE LINE SPLIT



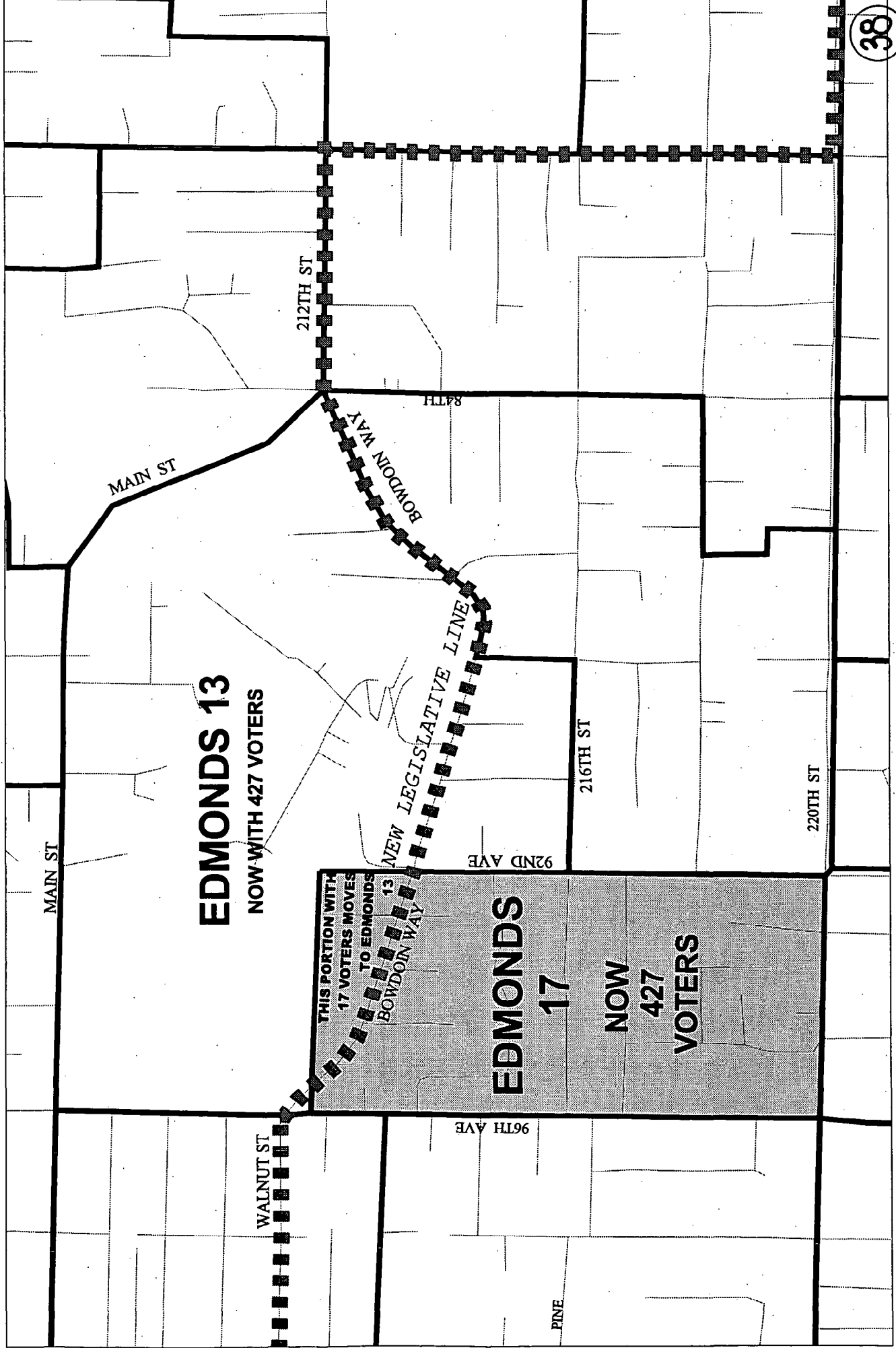
EDMONDS 13

EDMONDS 27

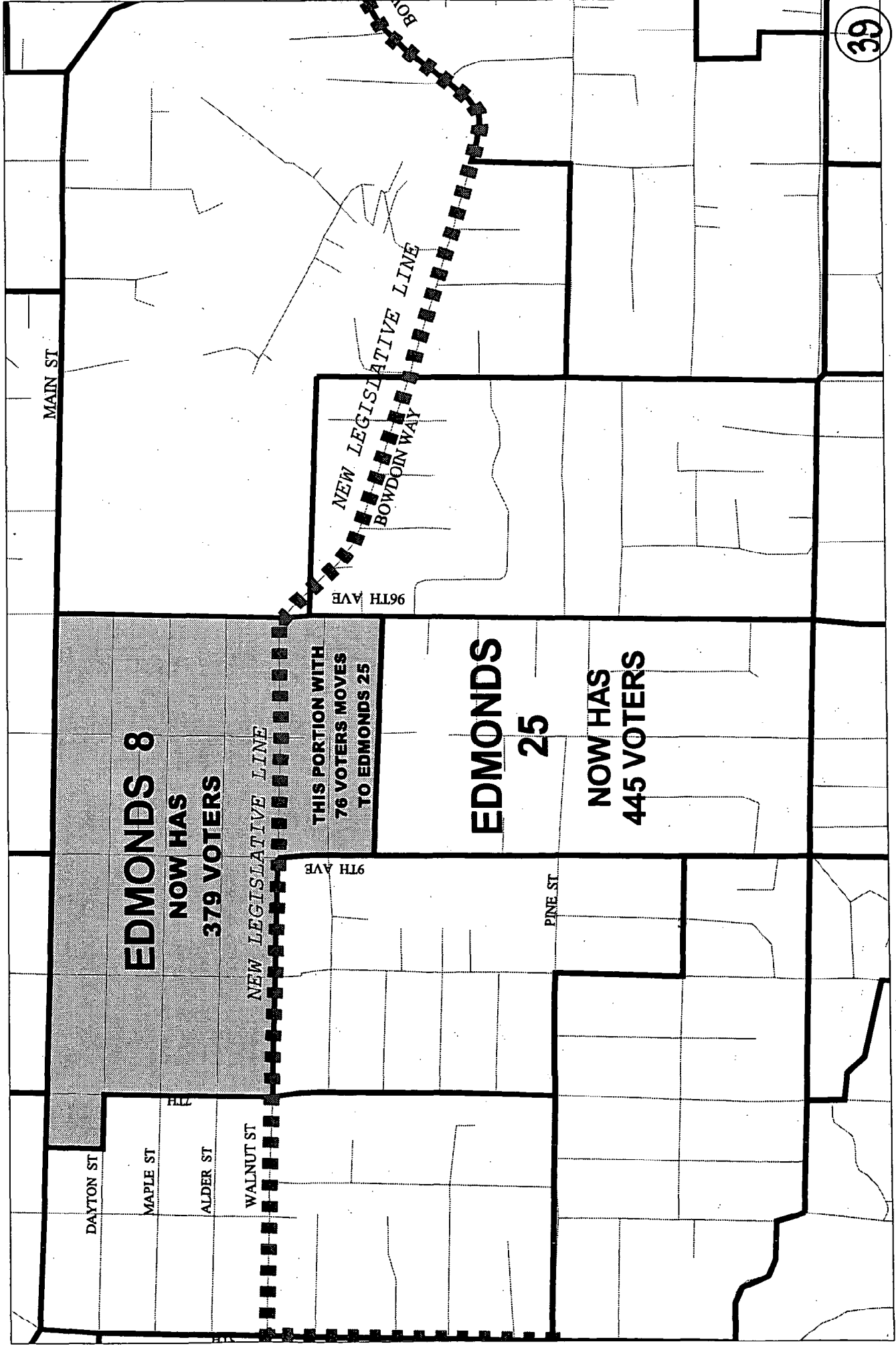
NOW 560 VOTERS

**THIS PORTION
WITH 99 VOTERS
TRANSFERS TO
EDMONDS 27**

EDMONDS 17 LEGISLATIVE LINE SPLIT

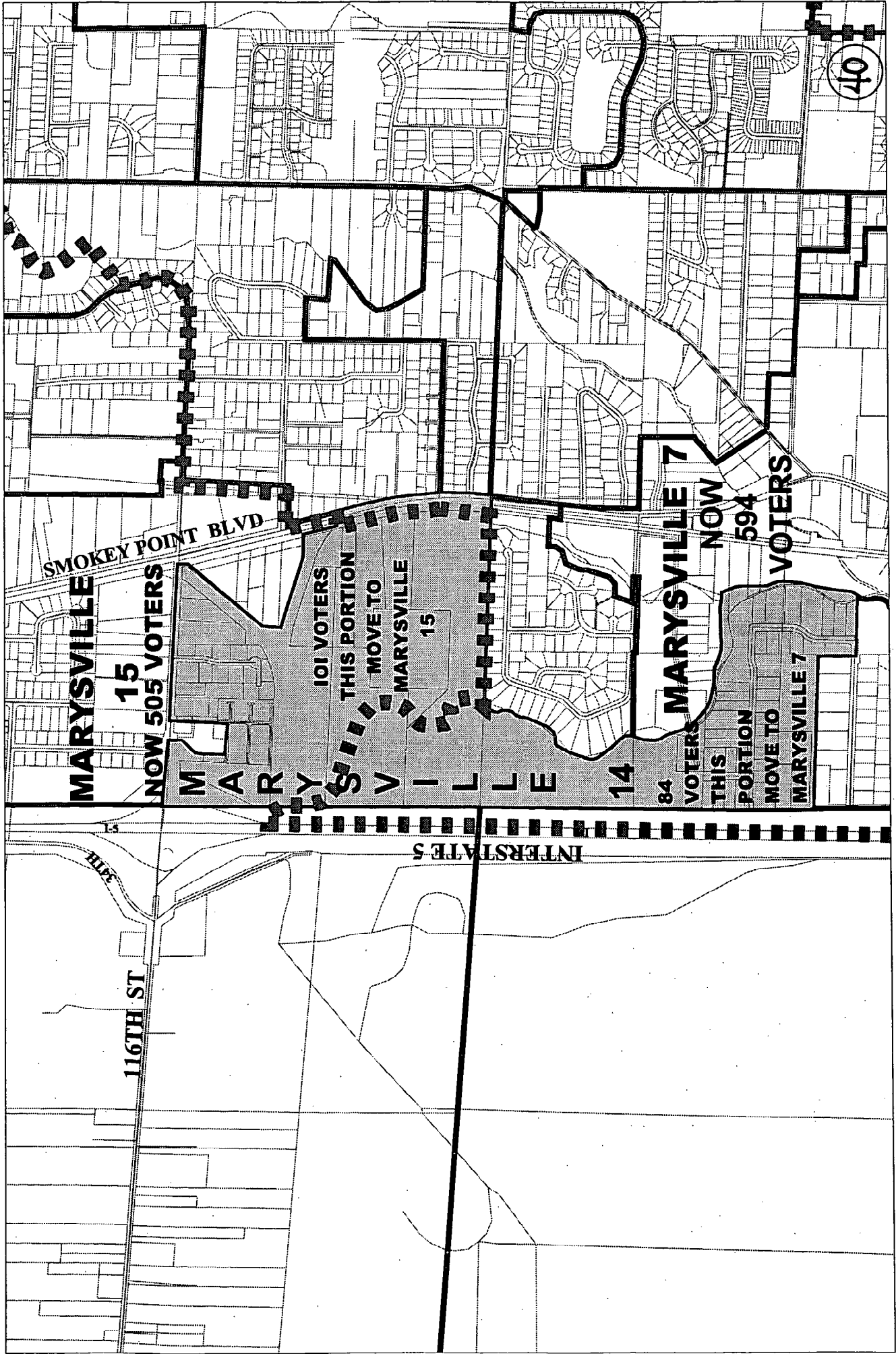


EDMONDS 8 LEGISLATIVE LINE SPLIT

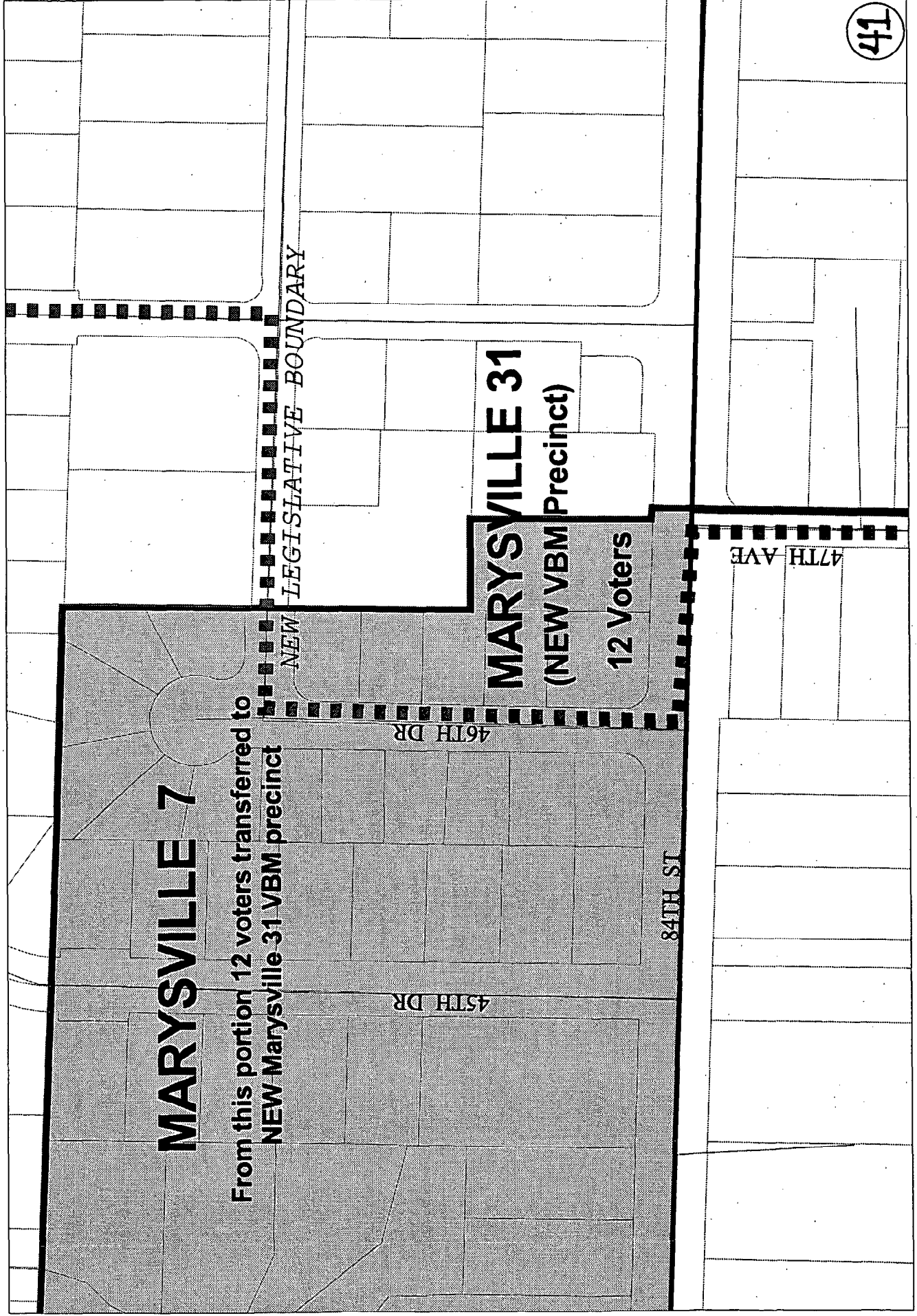


MARYSVILLE 14 DELETED

LEGISLATIVE LINE SPLIT

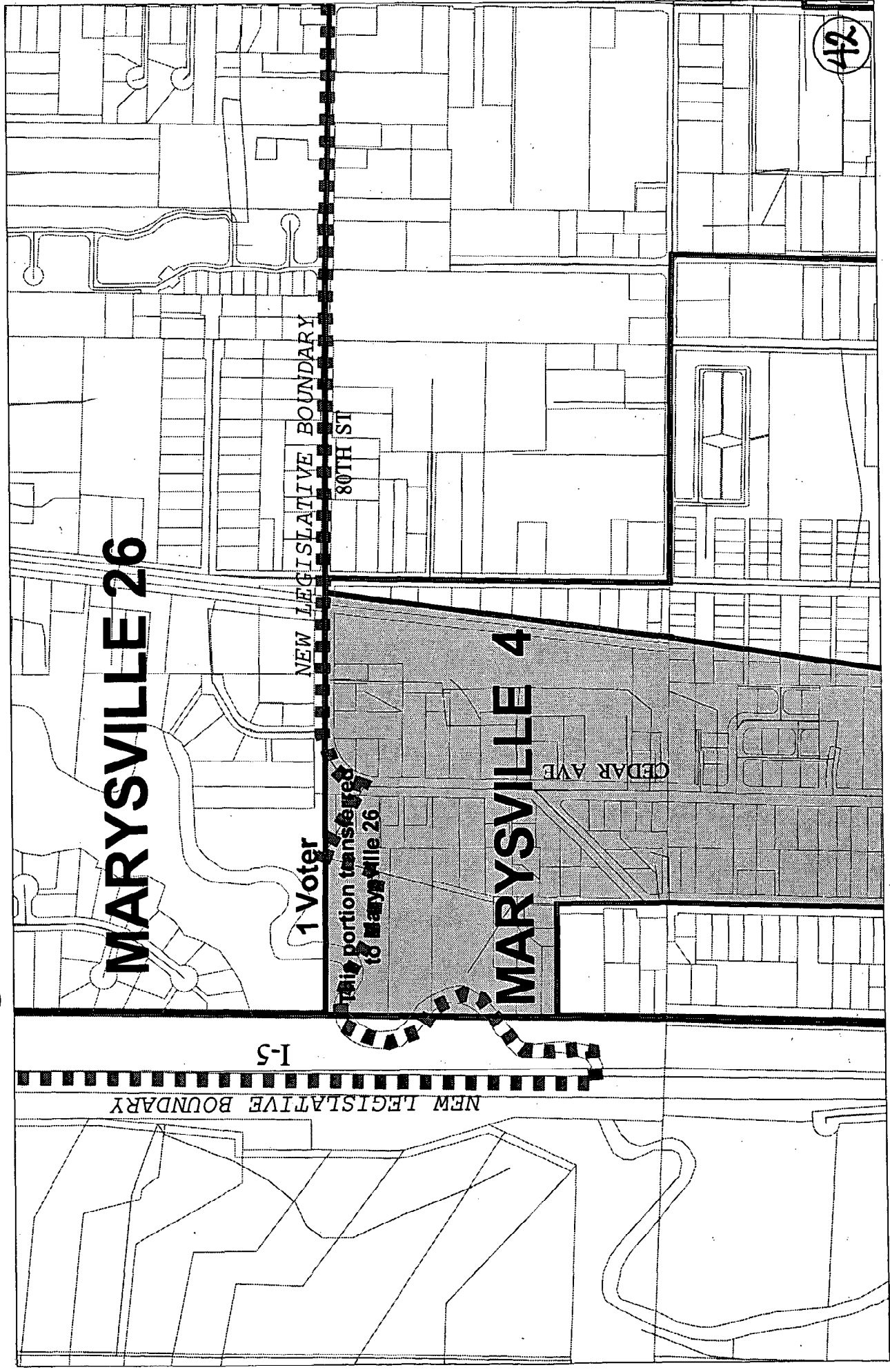


Marysville 31 (NEW Precinct) Legislative Line Split



Marysville 4

Legislative Line Split



MARYSVILLE 26

MARYSVILLE 4

NEW LEGISLATIVE BOUNDARY

80TH ST

1 Voter

portion transferred
to Marysville 26

CEDAR AVE

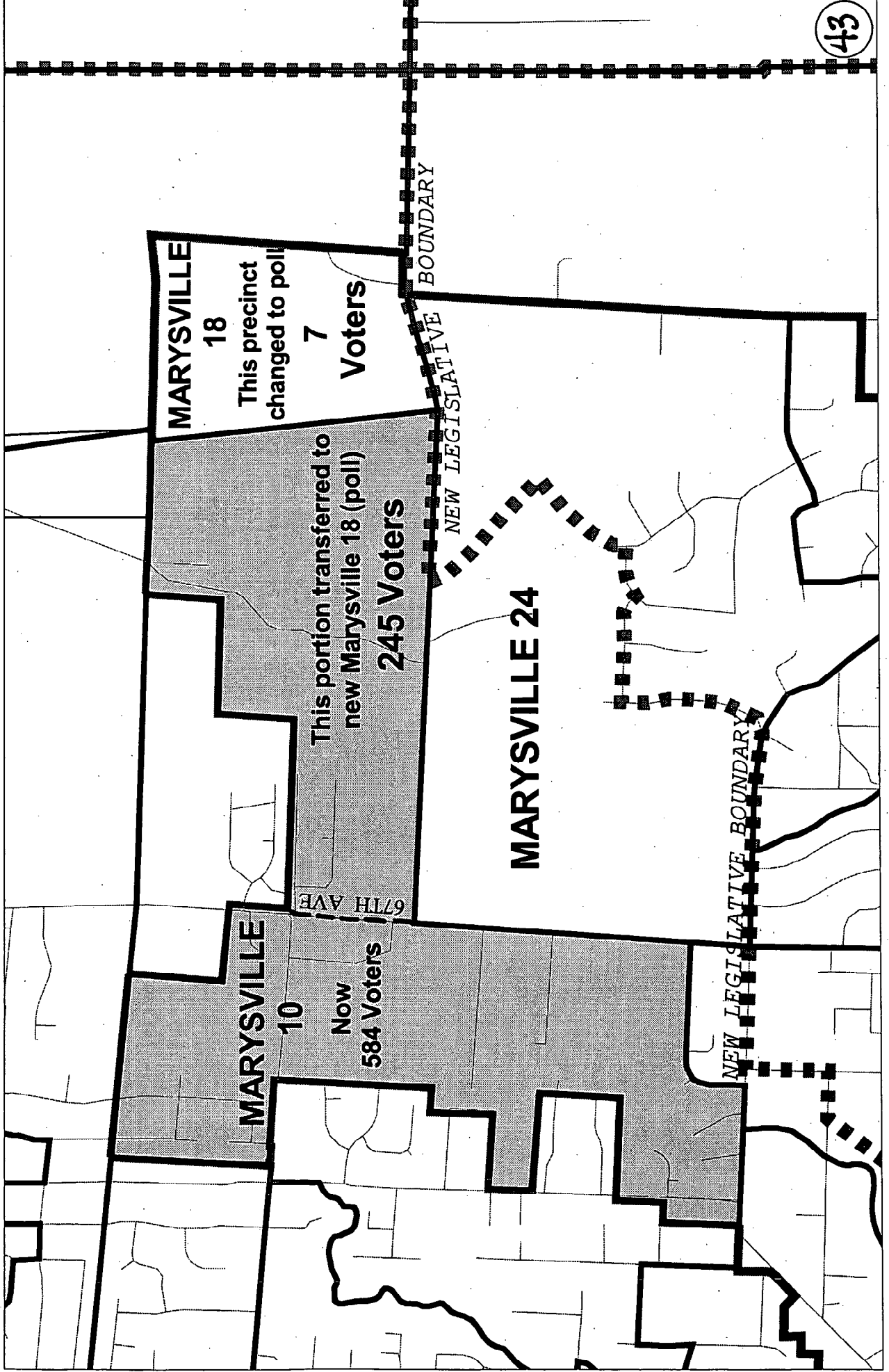
NEW LEGISLATIVE BOUNDARY

I-5

42

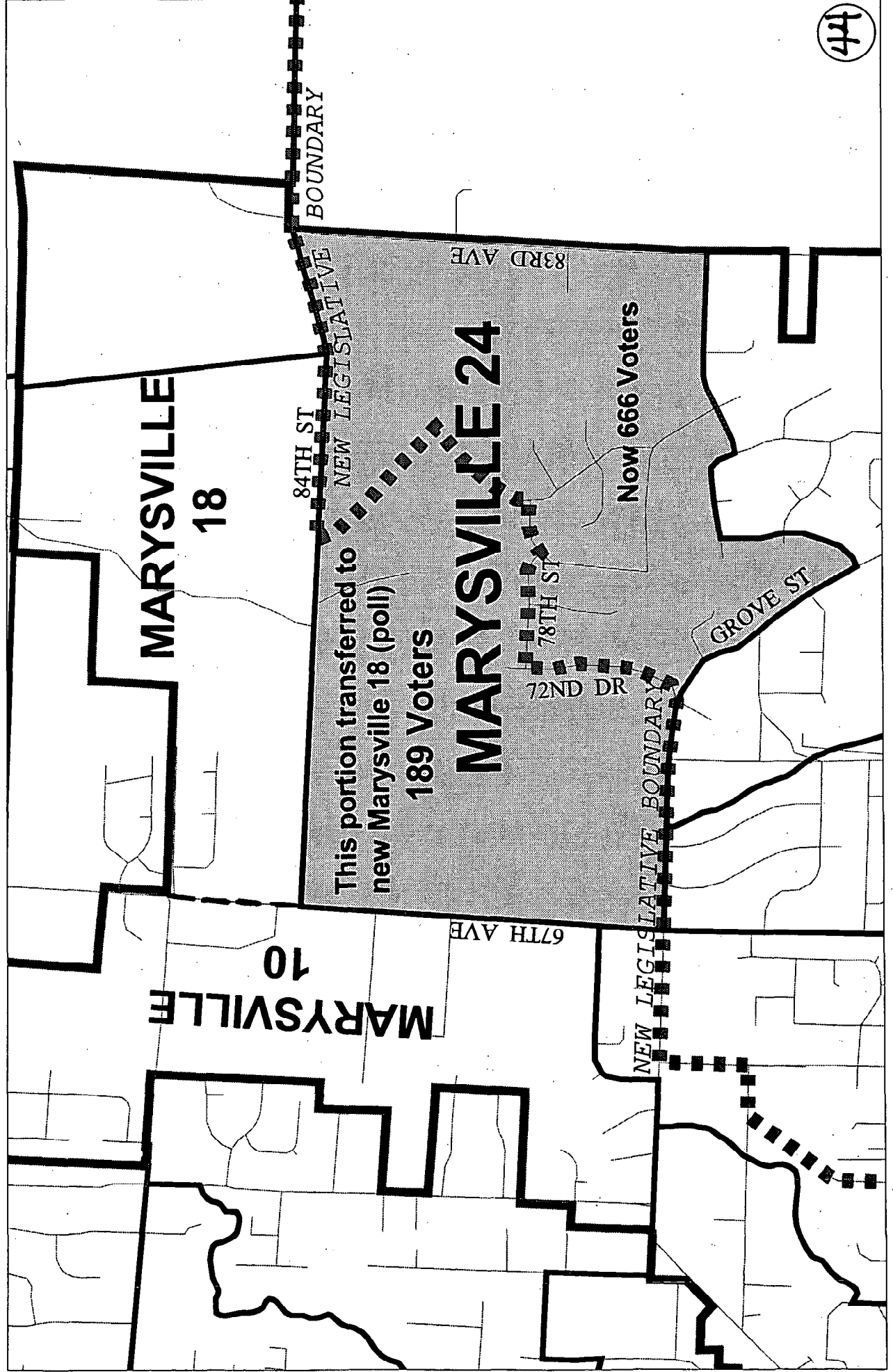
Marysville 10

Voter Split (Over 800)



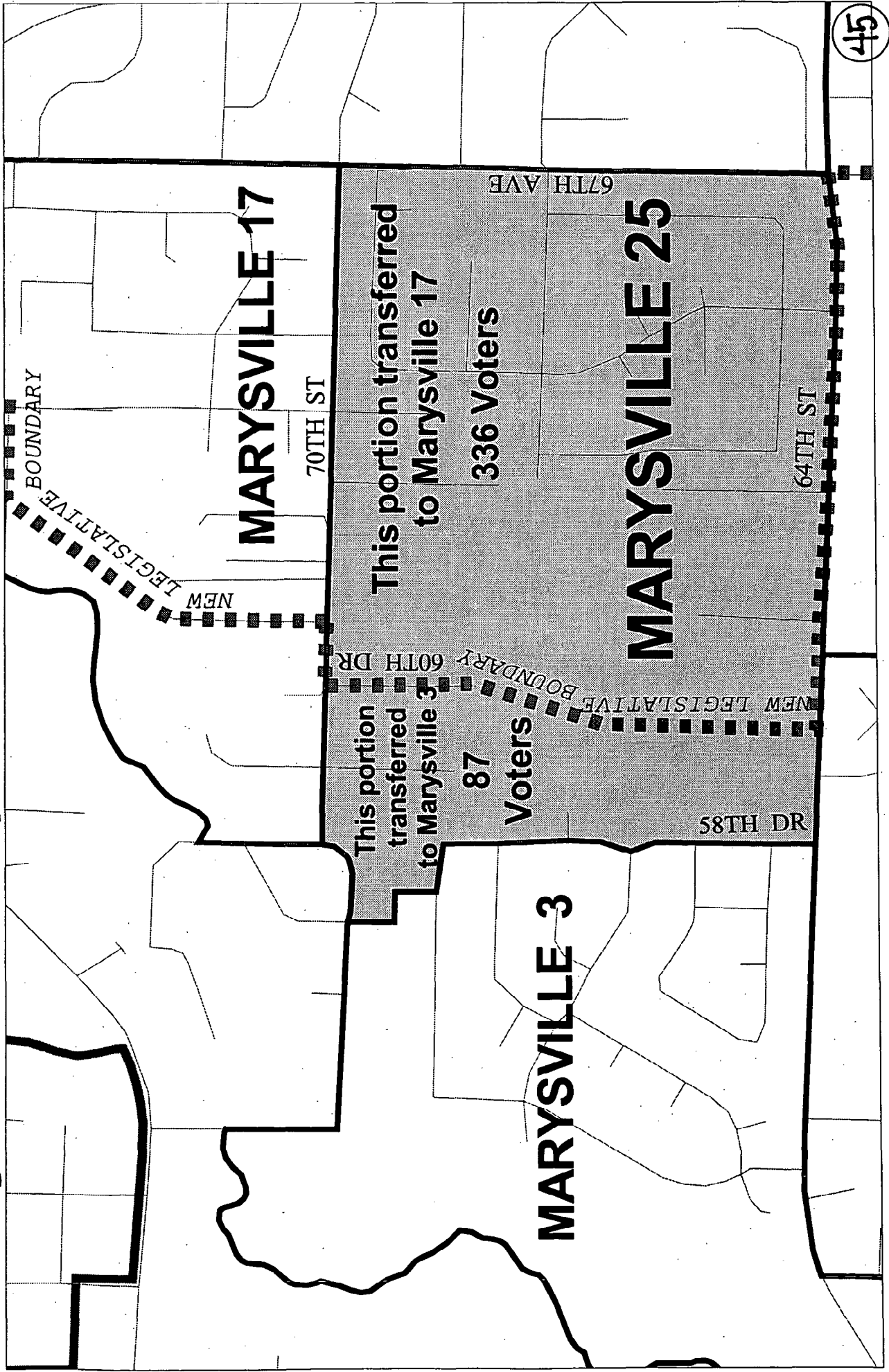
Marysville 24

Legislative Line Split



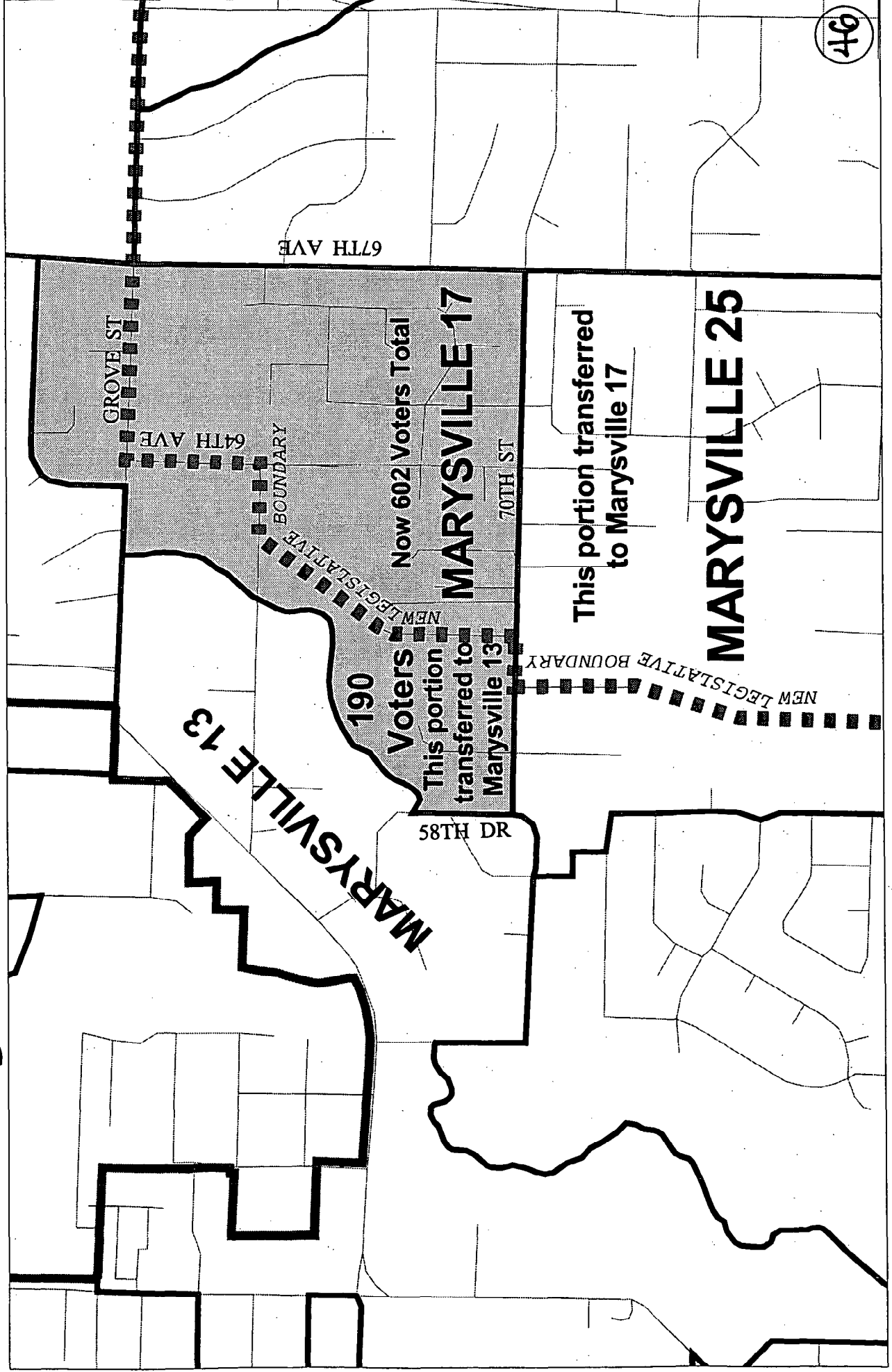
Marysville 25 (Deleted)

Legislative Line Split



Marysville 17

Legislative Line Split



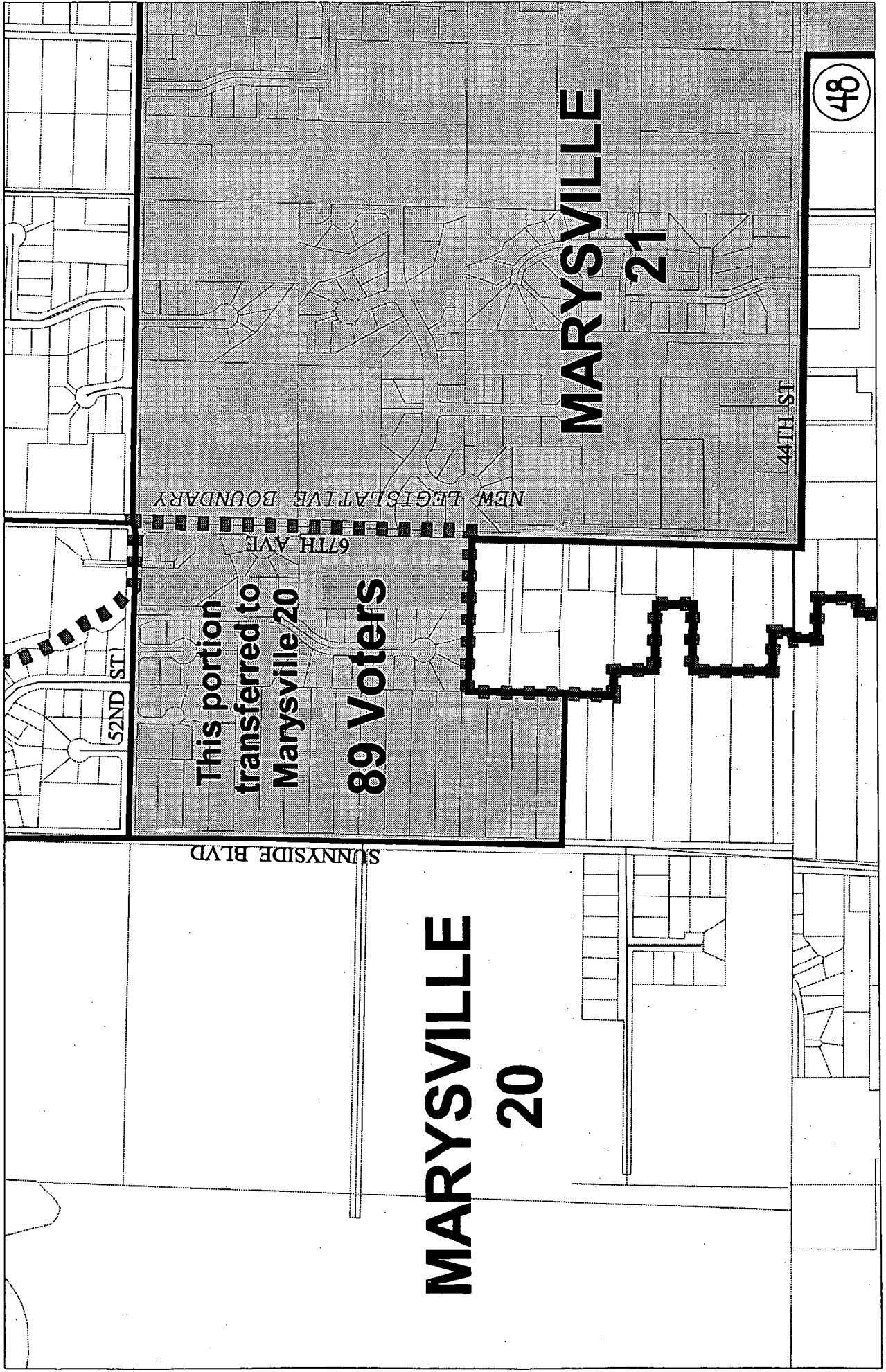
Marysville 11

Consolidation



Marysville 21

Legislative Line Split



MARYSVILLE
20

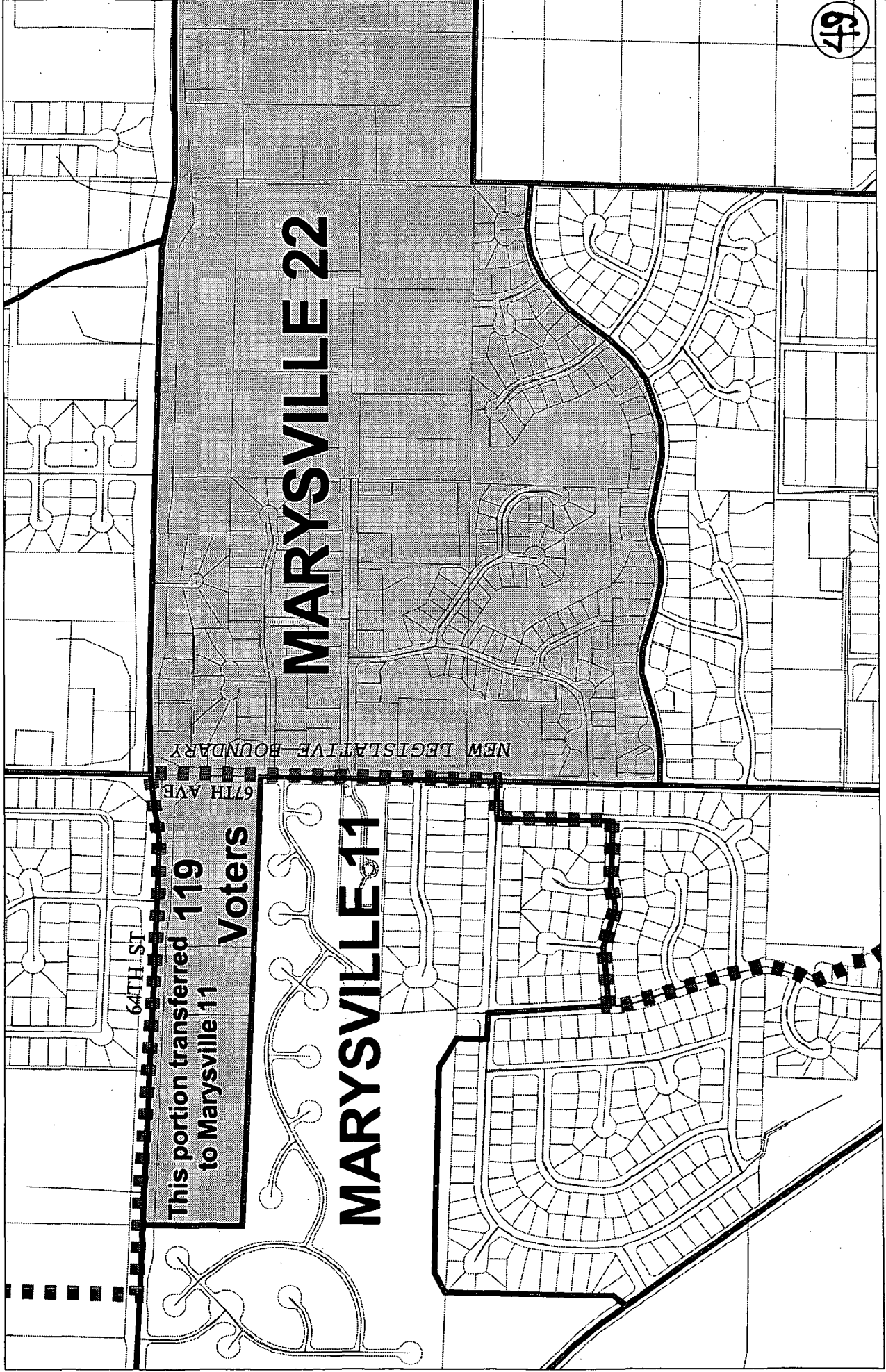
This portion
transferred to
Marysville 20
89 Voters

MARYSVILLE
21

48

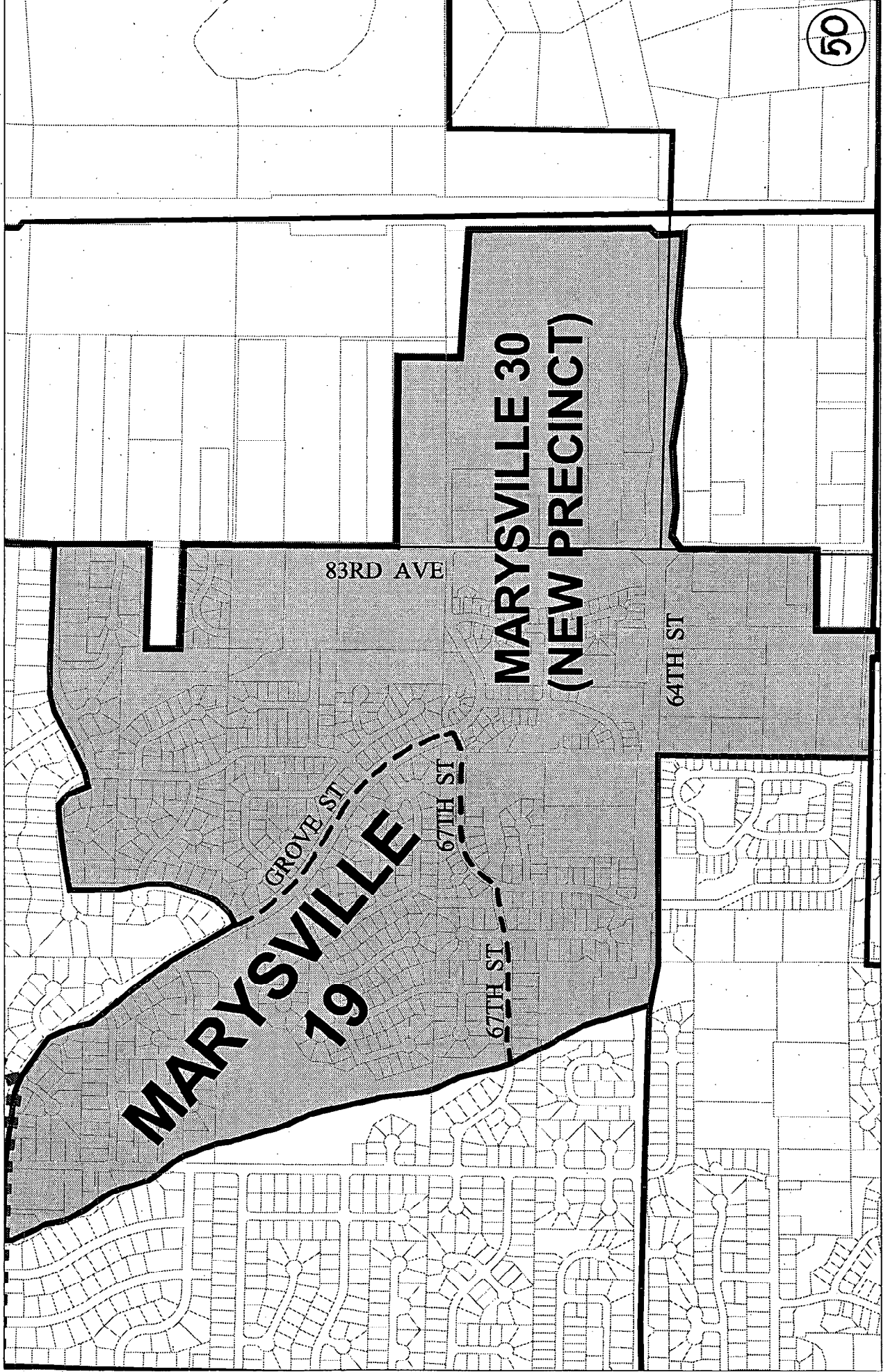
Marysville 22

Legislative Line Split



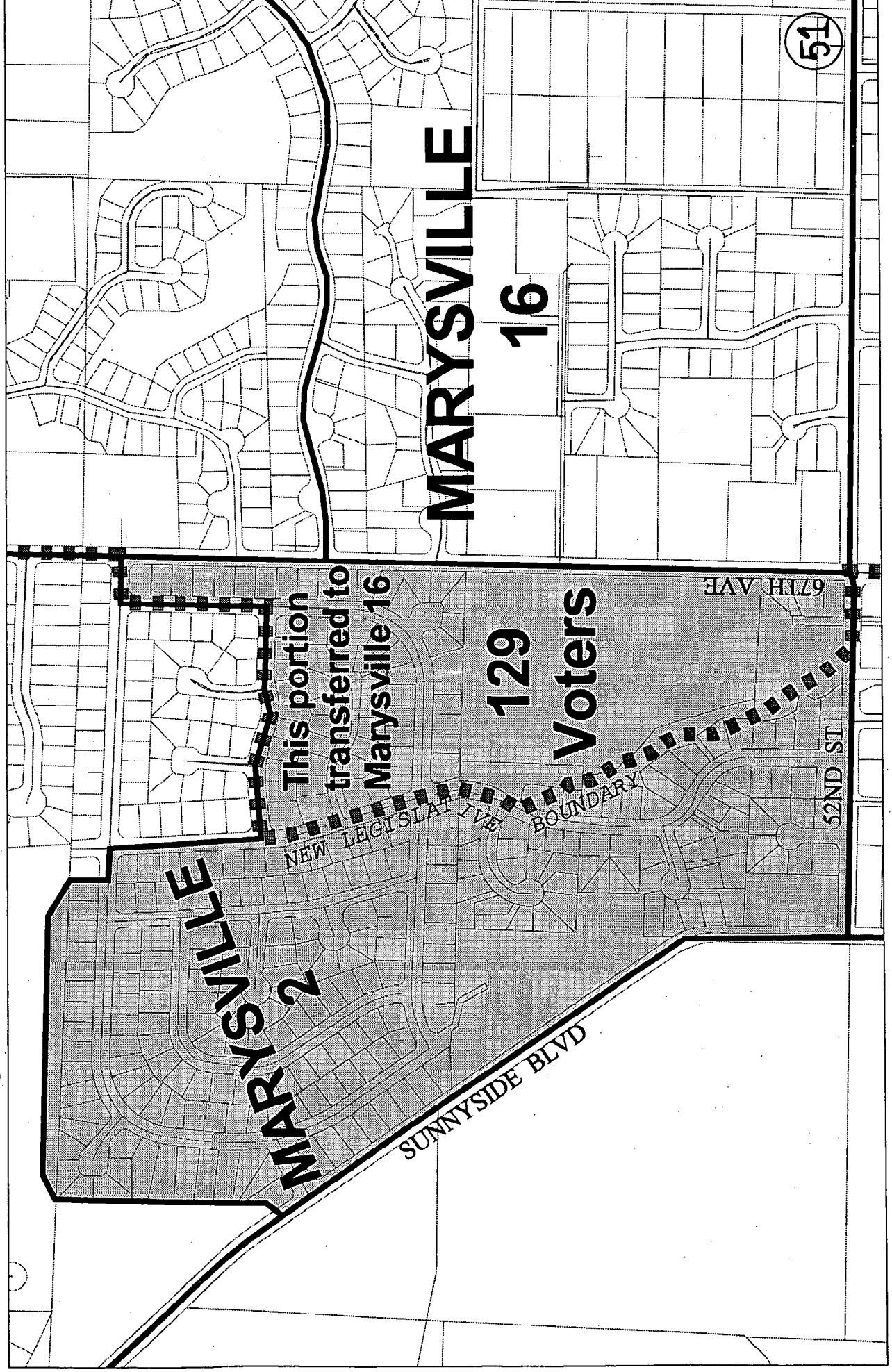
Marysville 30 (NEW Precinct)

Voter Split (Over 800)



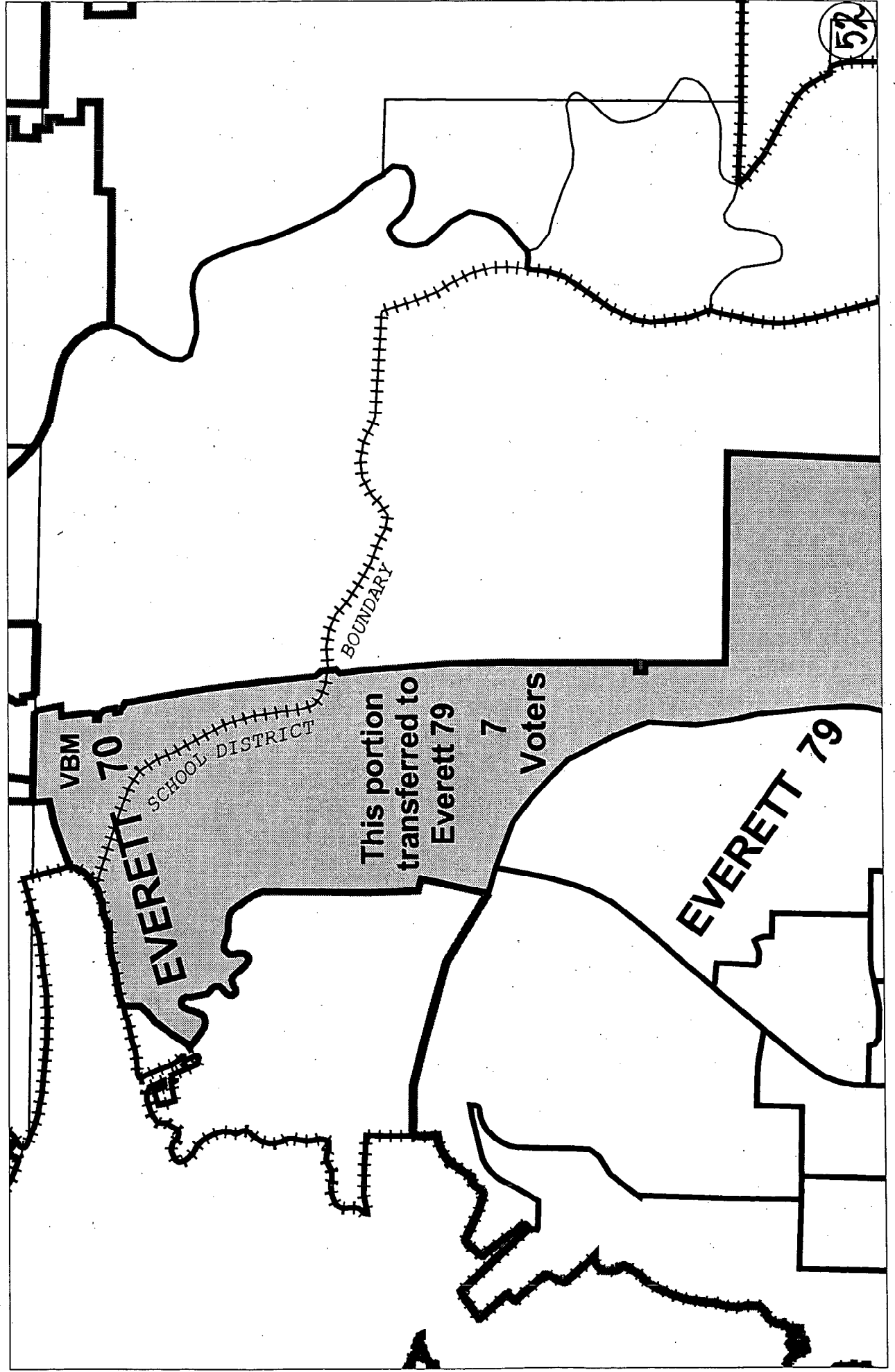
Marysville 2

Legislative Line Split



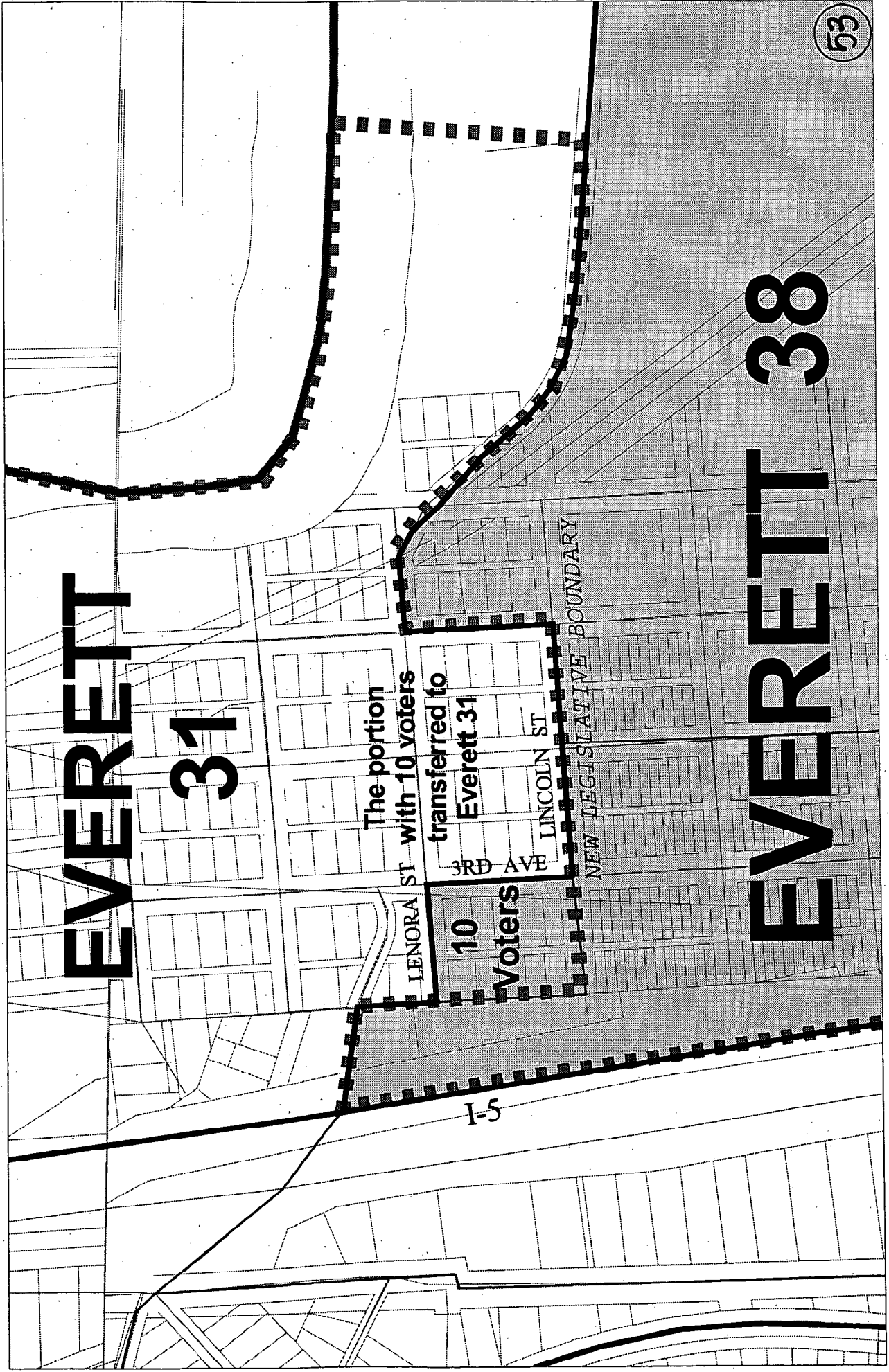
Everett 70 VBM

Consolidation



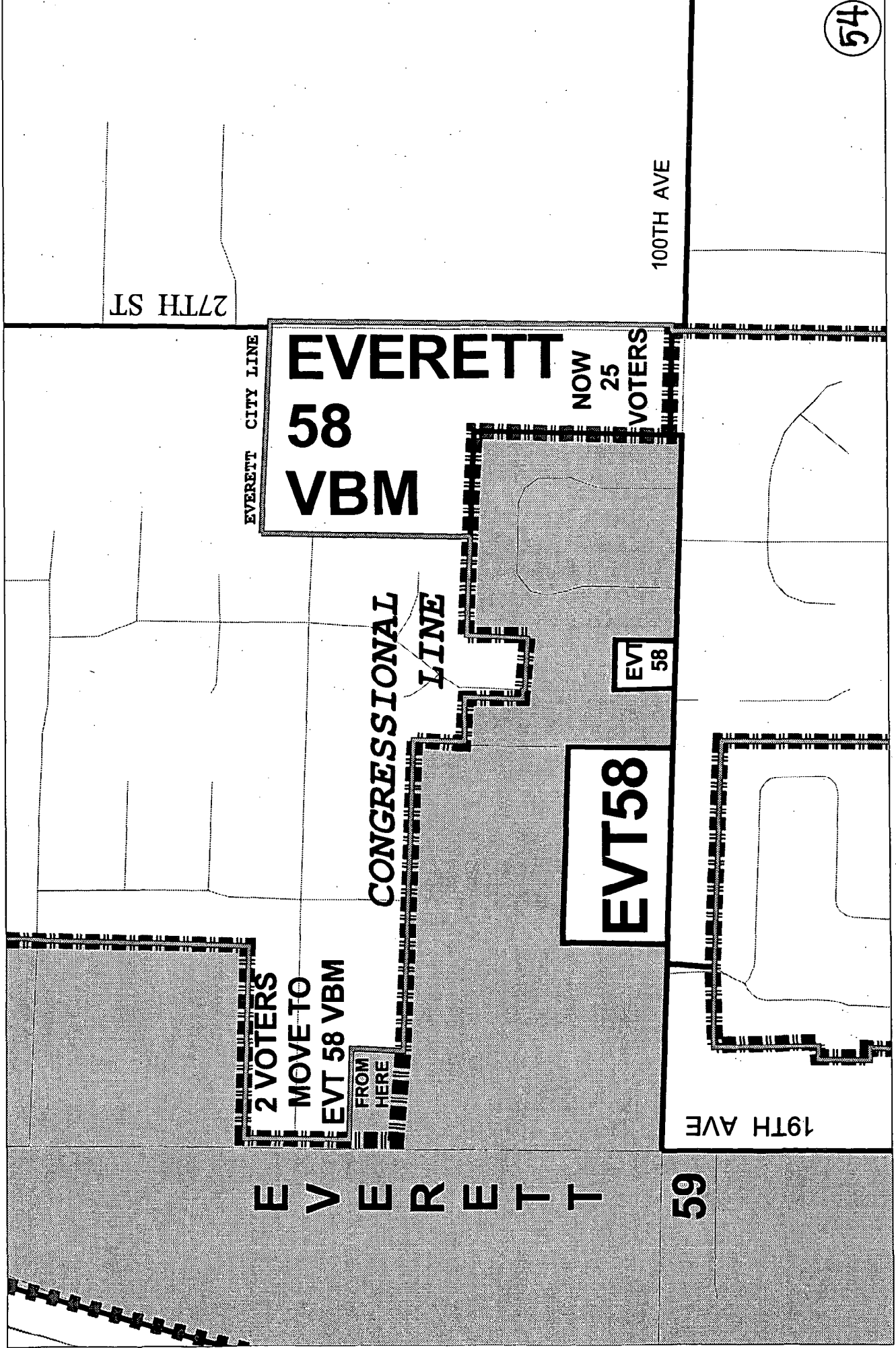
Everett 38 VBM

Legislative Line Split



EVERETT 59

CONGRESSIONAL
LINE SPLIT



27TH ST

EVERETT CITY LINE

EVERETT
58
VBM

NOW
25
VOTERS

100TH AVE

54

2 VOTERS
MOVE TO
EVT 58 VBM
FROM
HERE

CONGRESSIONAL
LINE

EVT
58

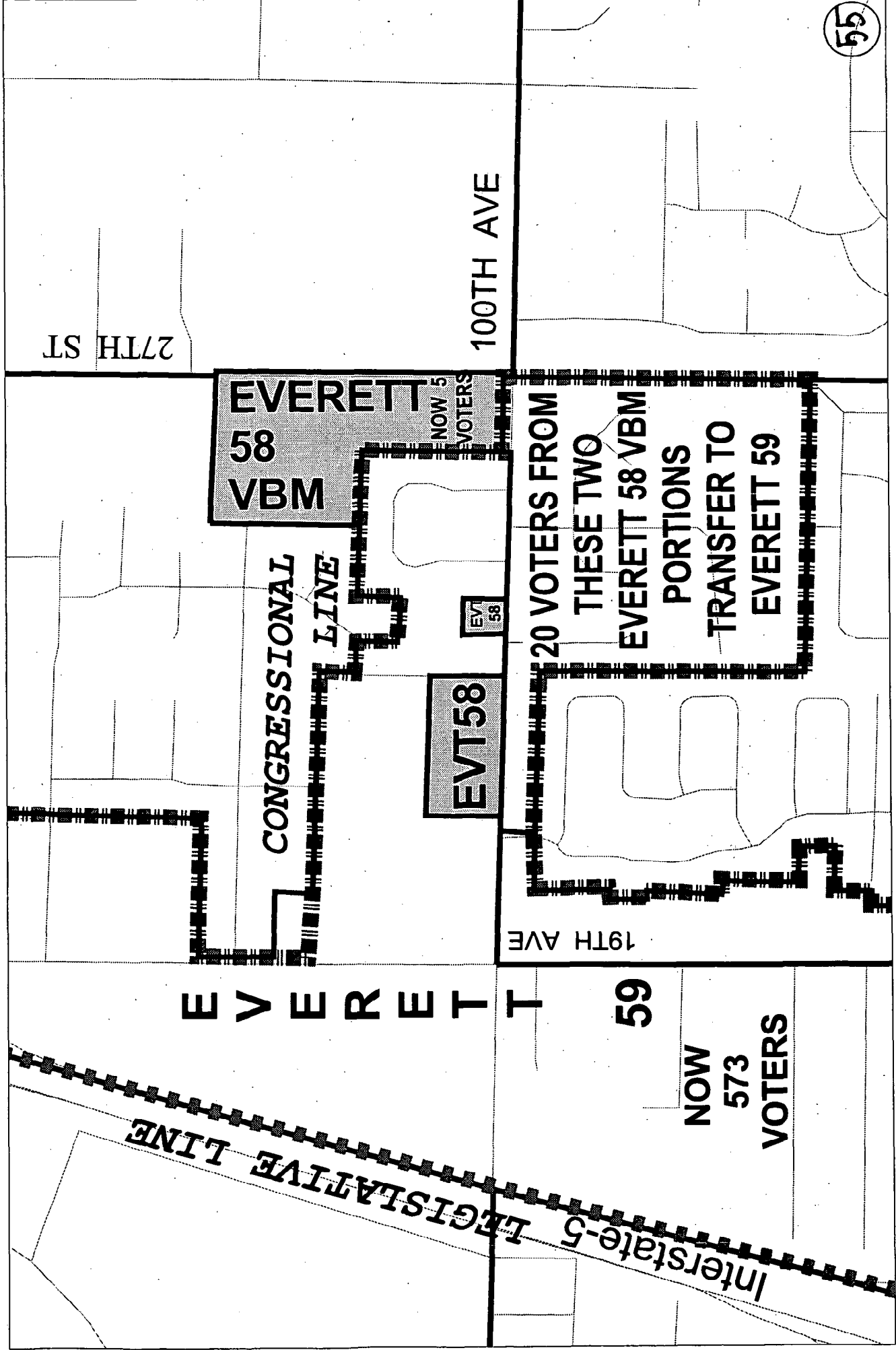
EVT58

19TH AVE

EVERETT

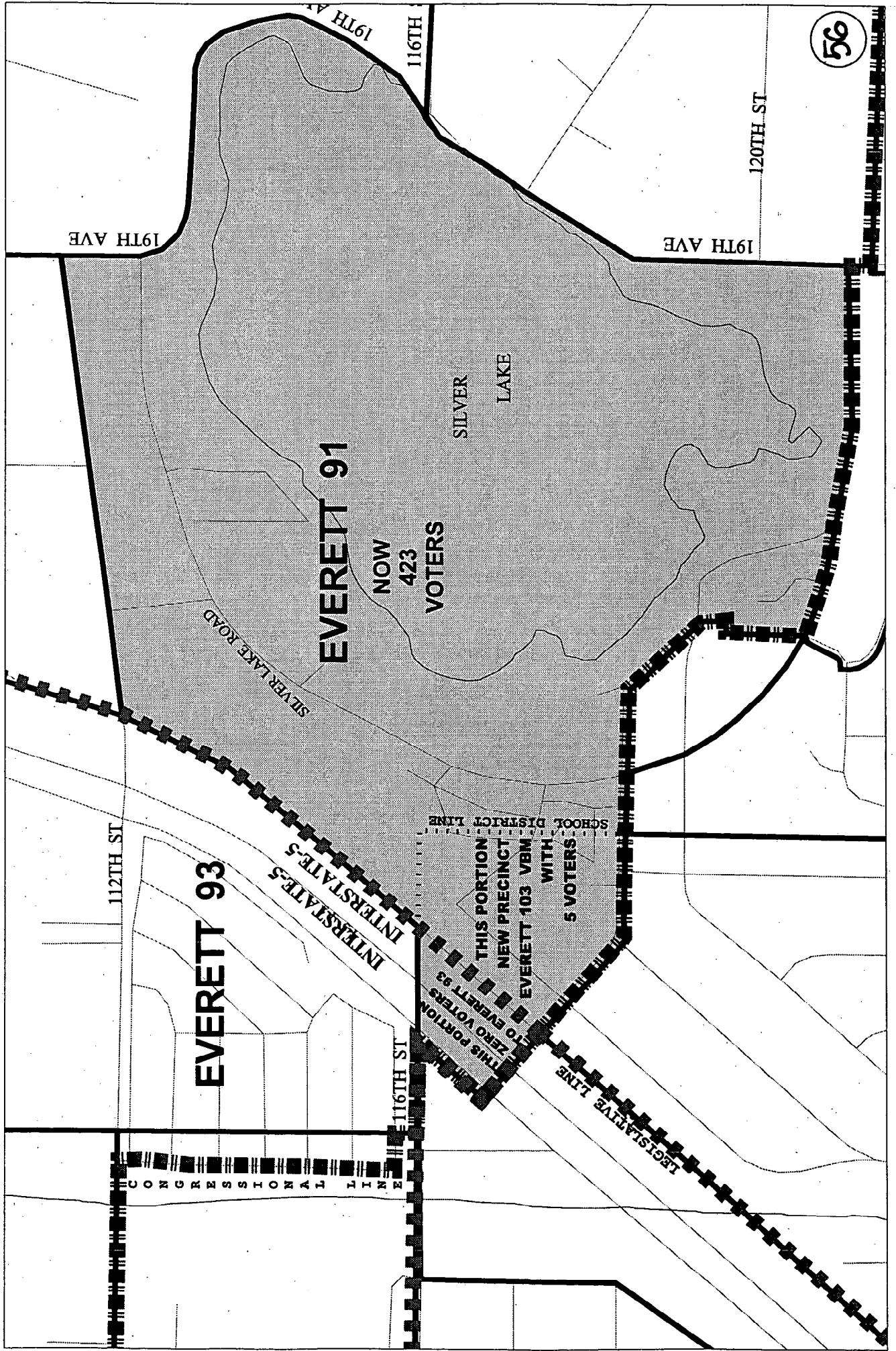
59

EVERETT 58 VBM CONGRESSIONAL LINE SPLIT

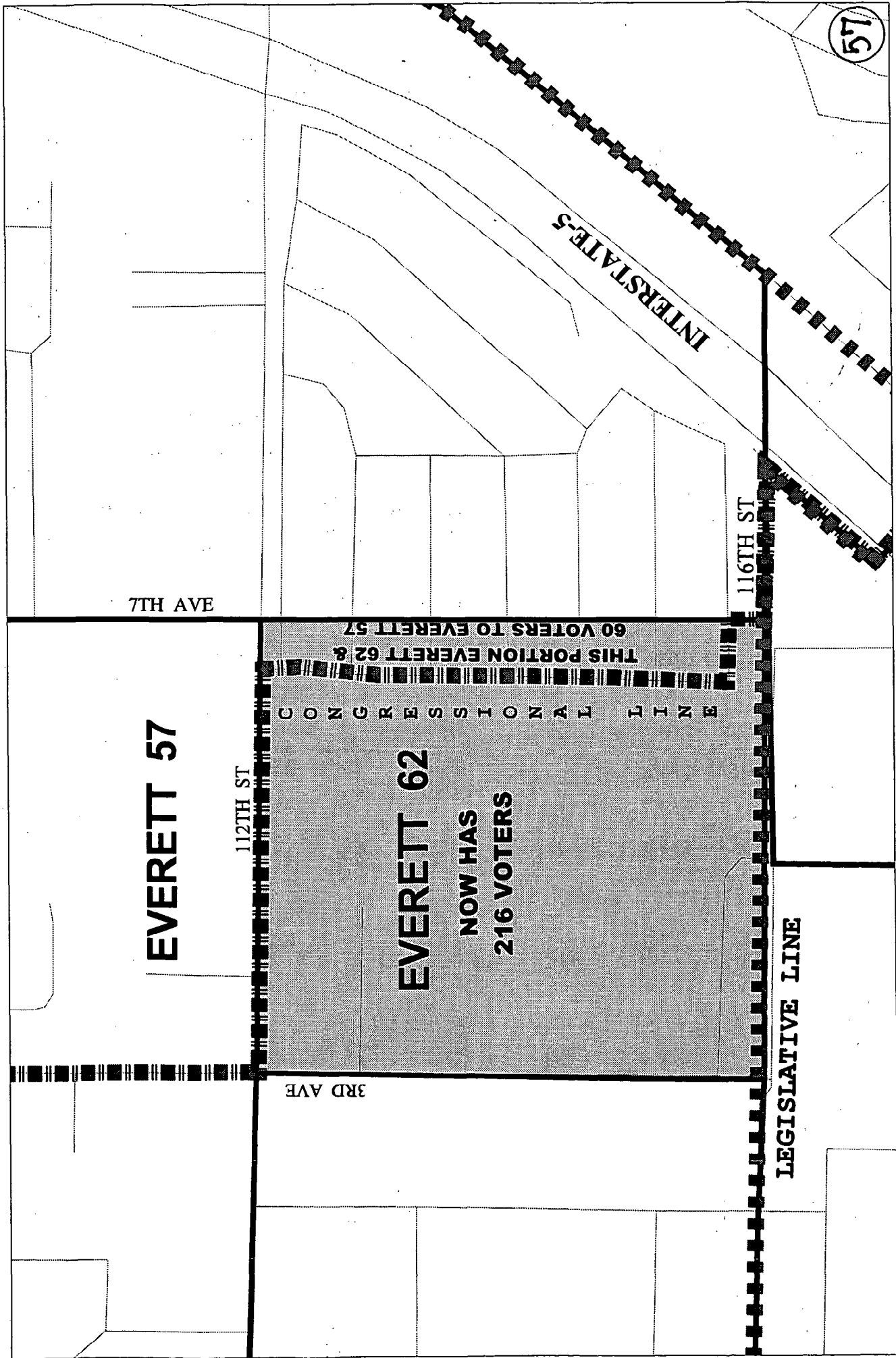


EVERETT 91

REDISTRICTING
LEGISLATIVE LINE SPLIT

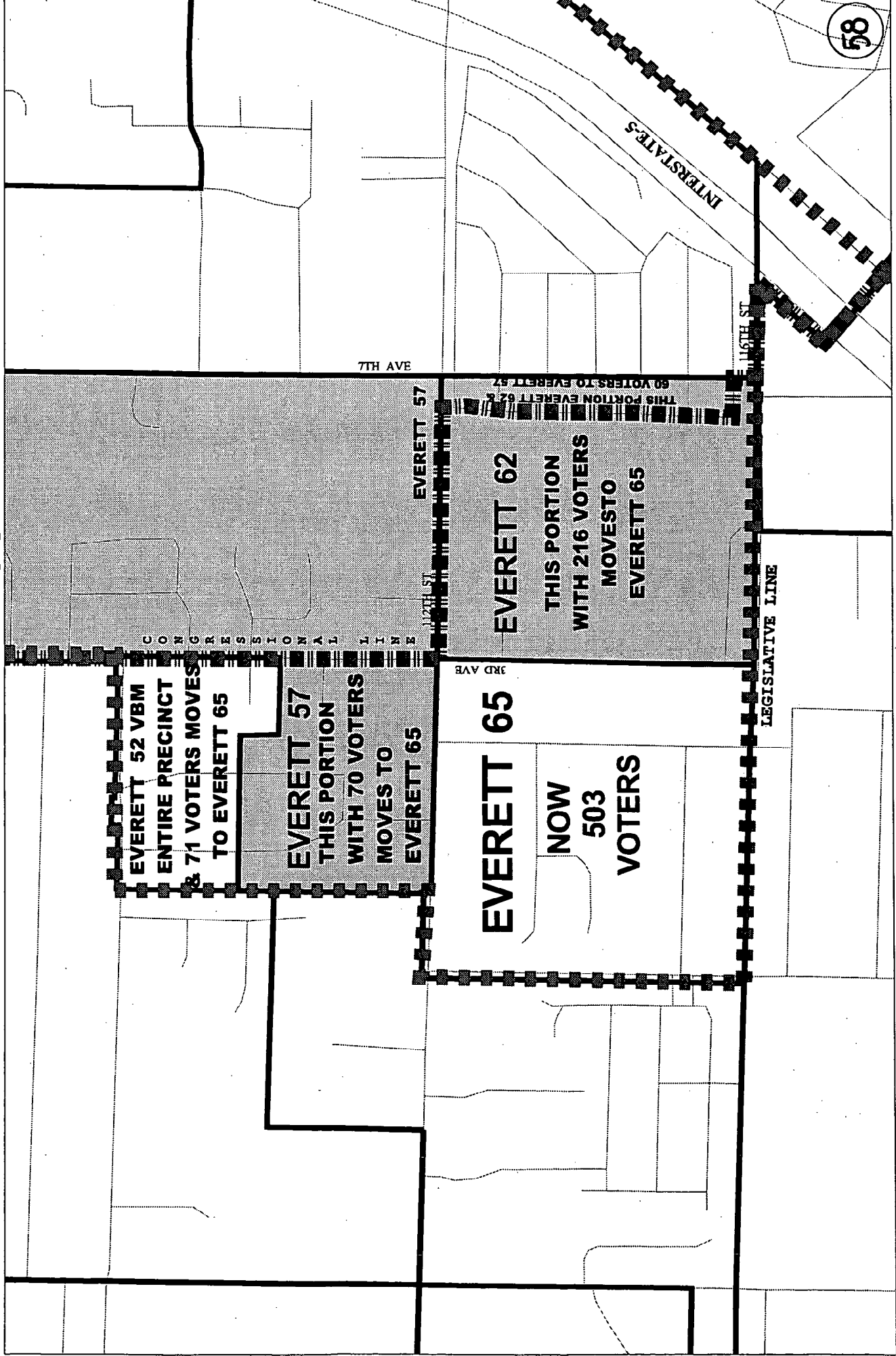


EVERETT 62 REDISTRICTING CONGRESSIONAL LINE SPLIT

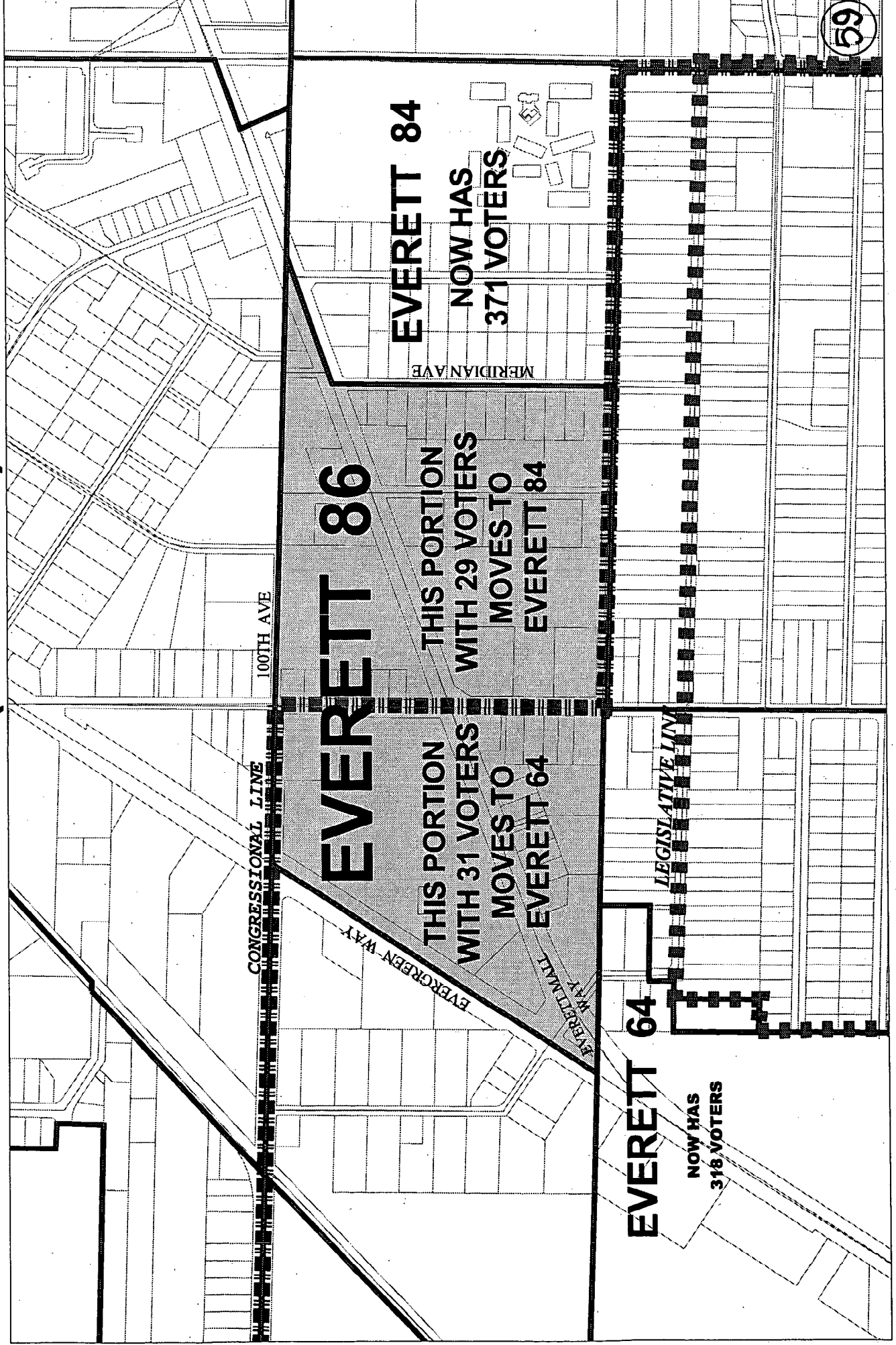


CONGRESSIONAL LINE SPLIT /
CONSOLIDATION

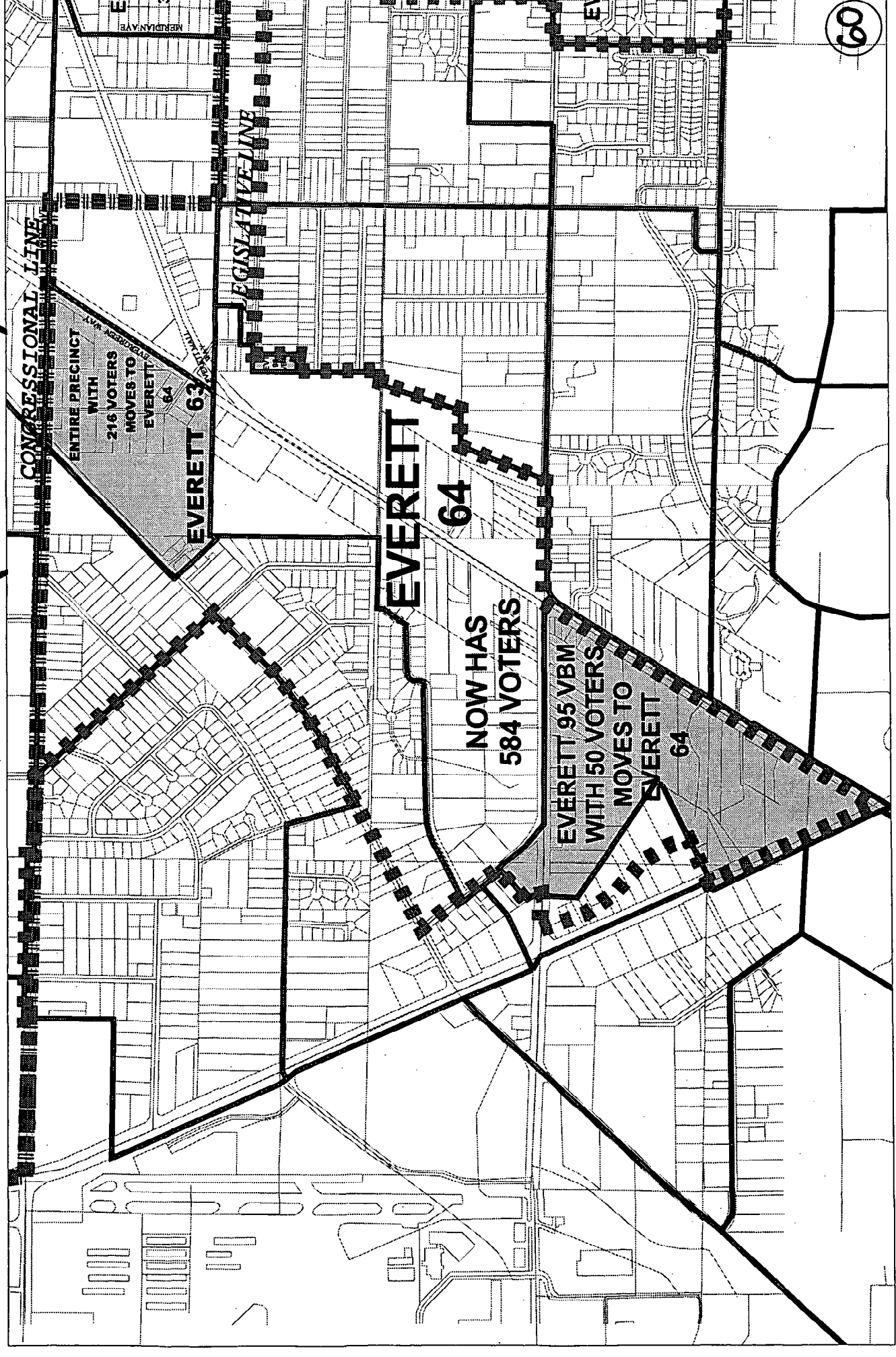
EVERETT 65



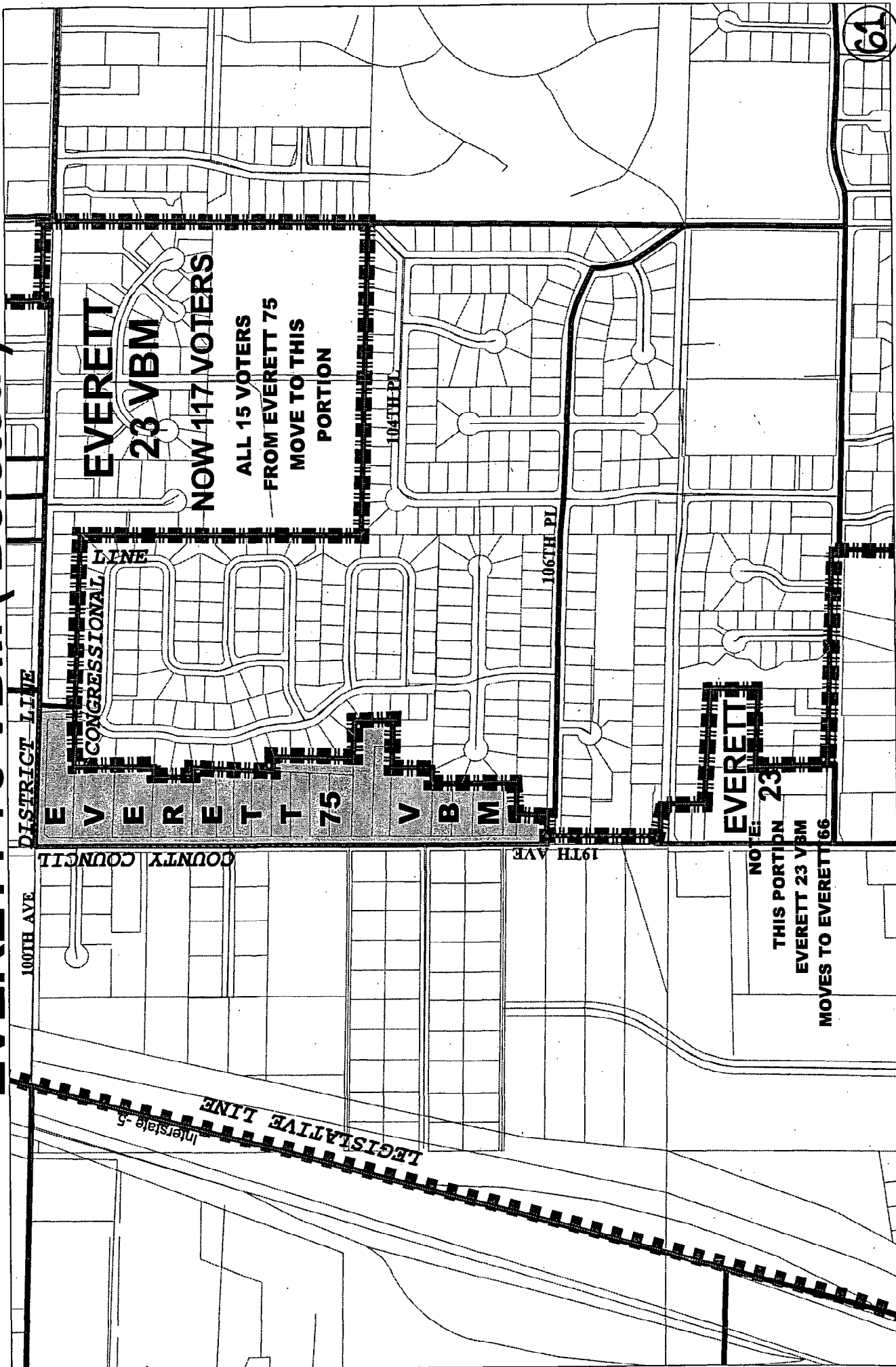
EVERETT 86 (Deleted) CONGRESSIONAL LINE SPLIT / CONSOLIDATION



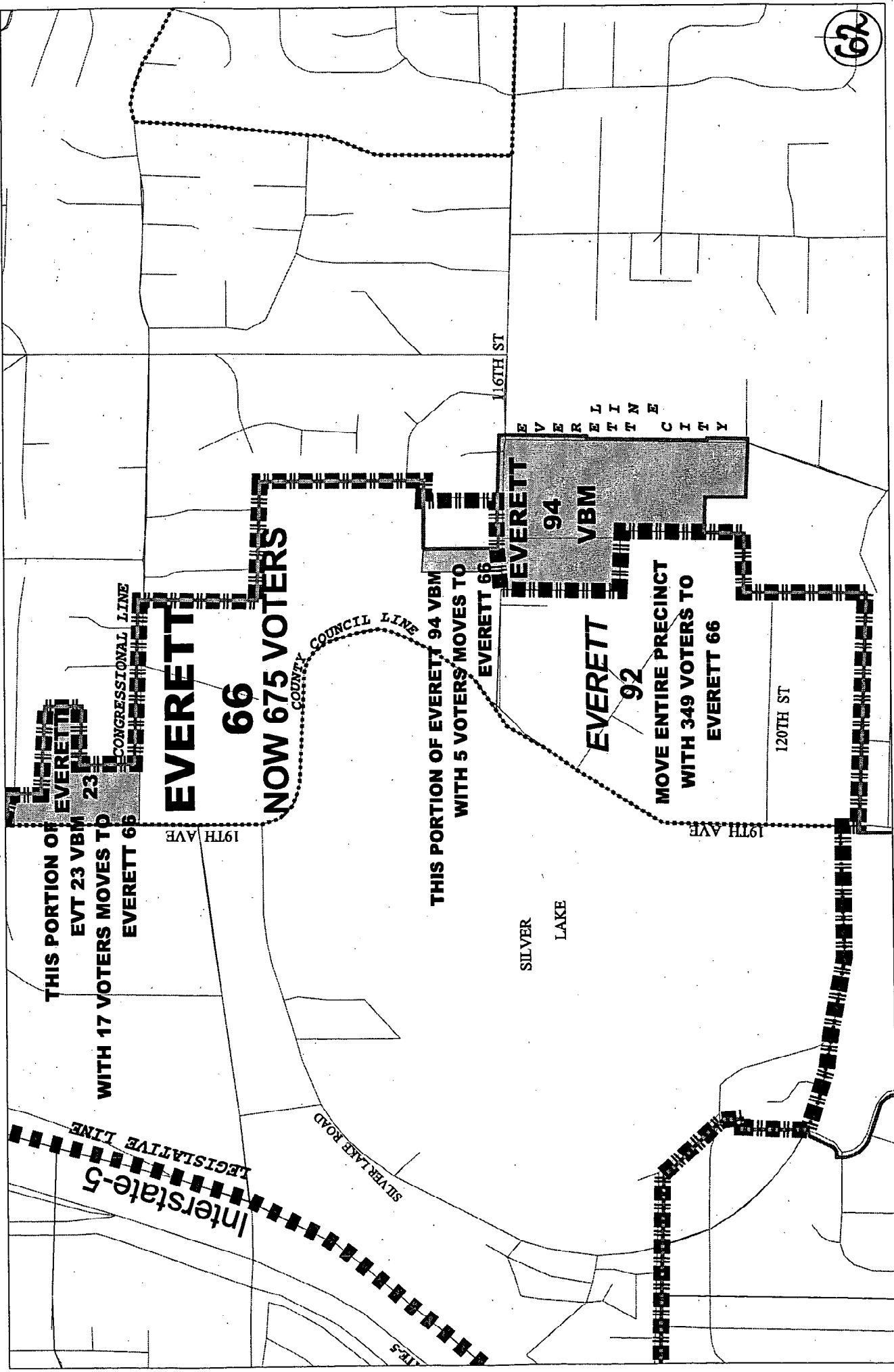
EVERETT 63 & 95 VBM (Deleted) CONSOLIDATION



EVERETT 75 VBM (Deleted) CONSOLIDATION

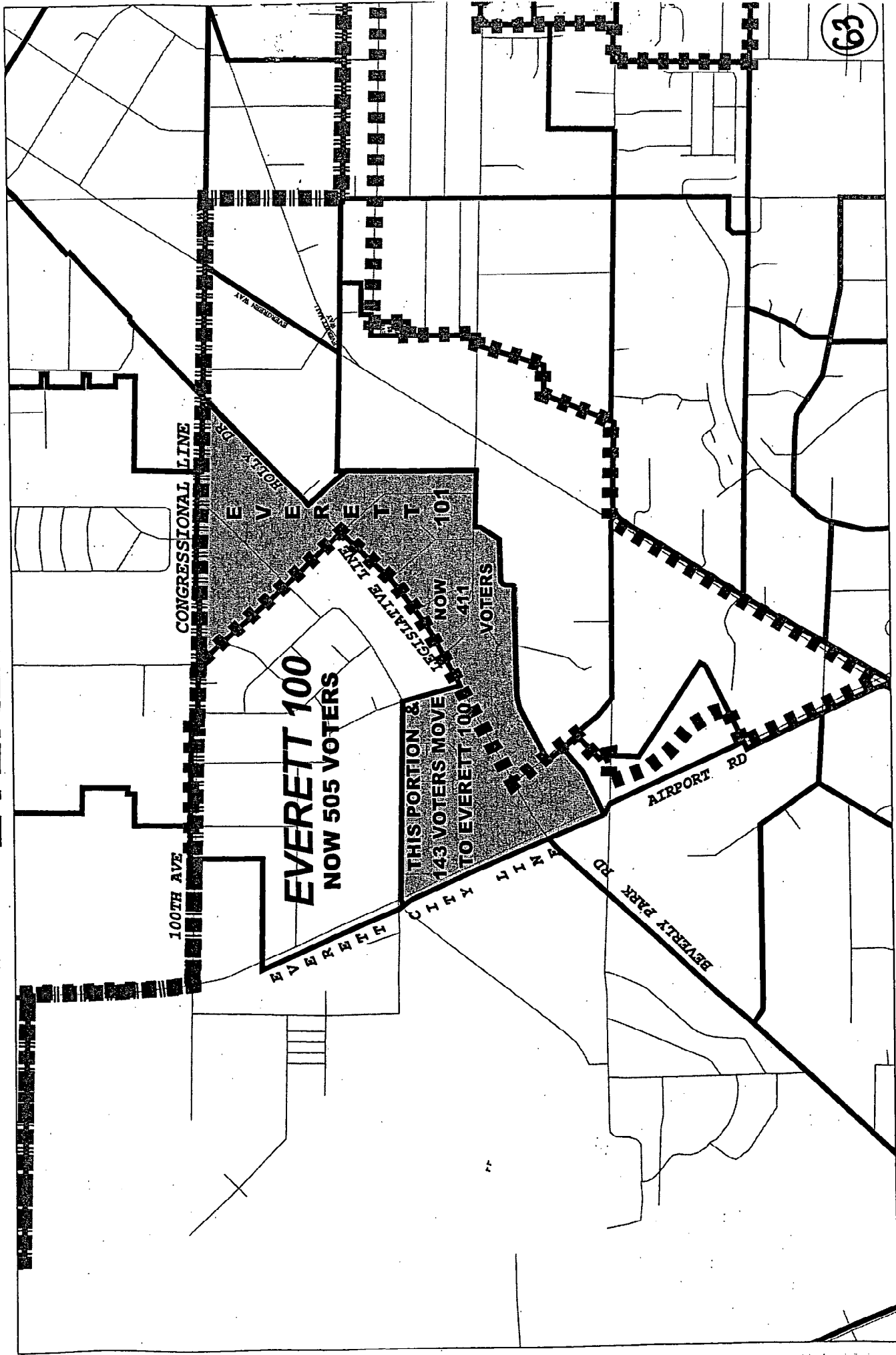


EVERETT 66 CONSOLIDATION



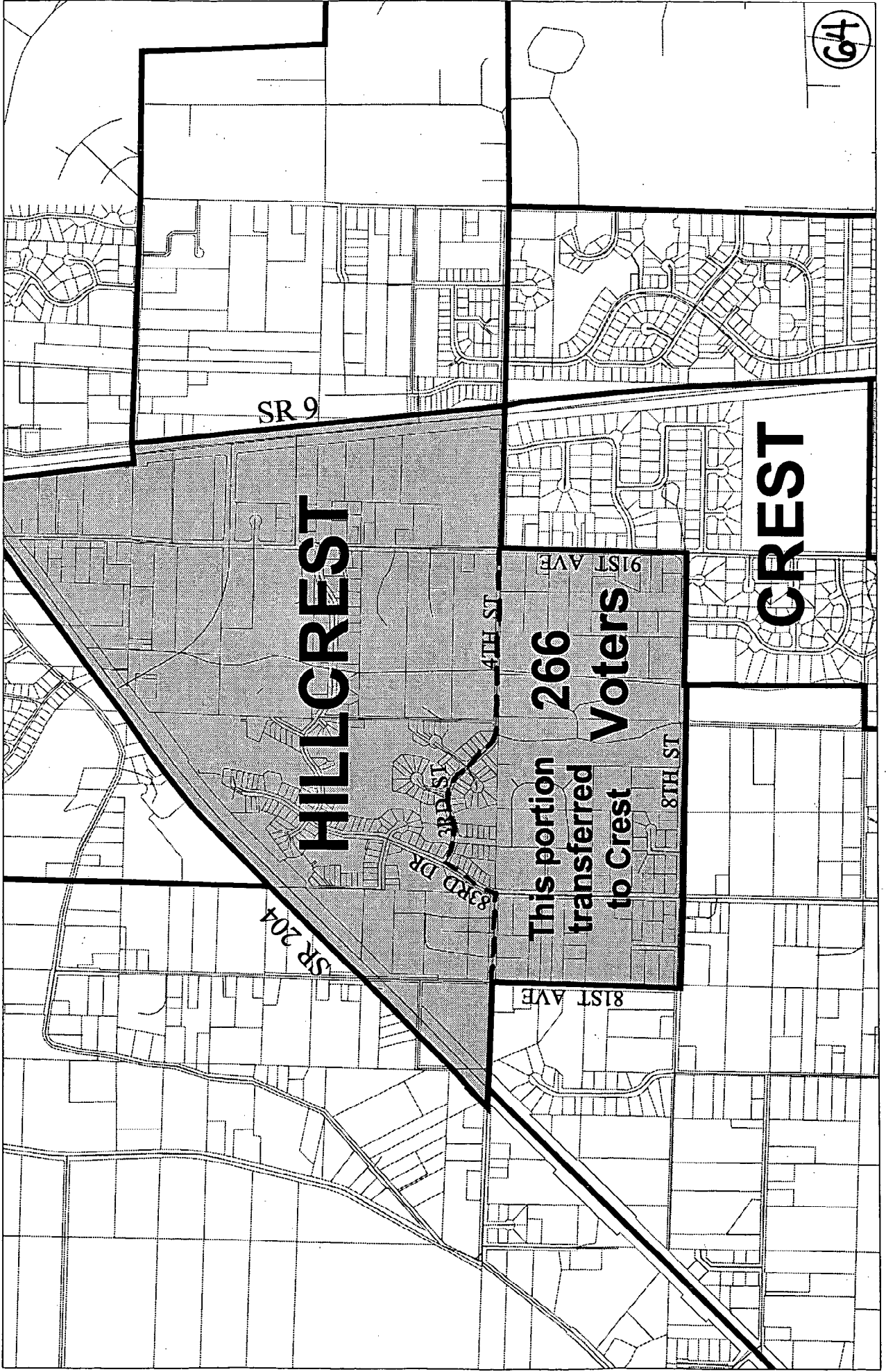
EVERETT 101

LEGISLATIVE LINE SPLIT



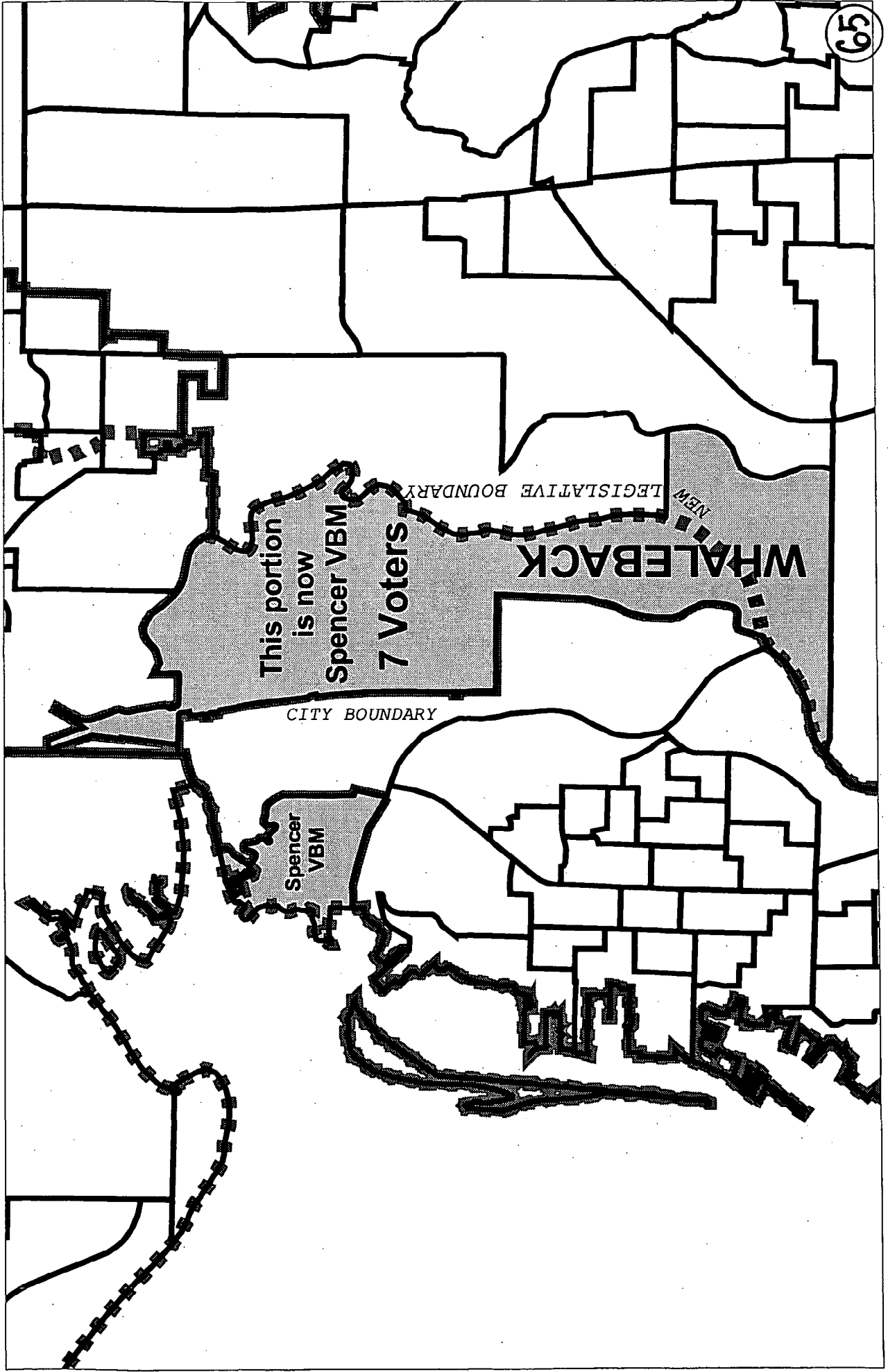
Hillcrest

Voter Split (Over 800)



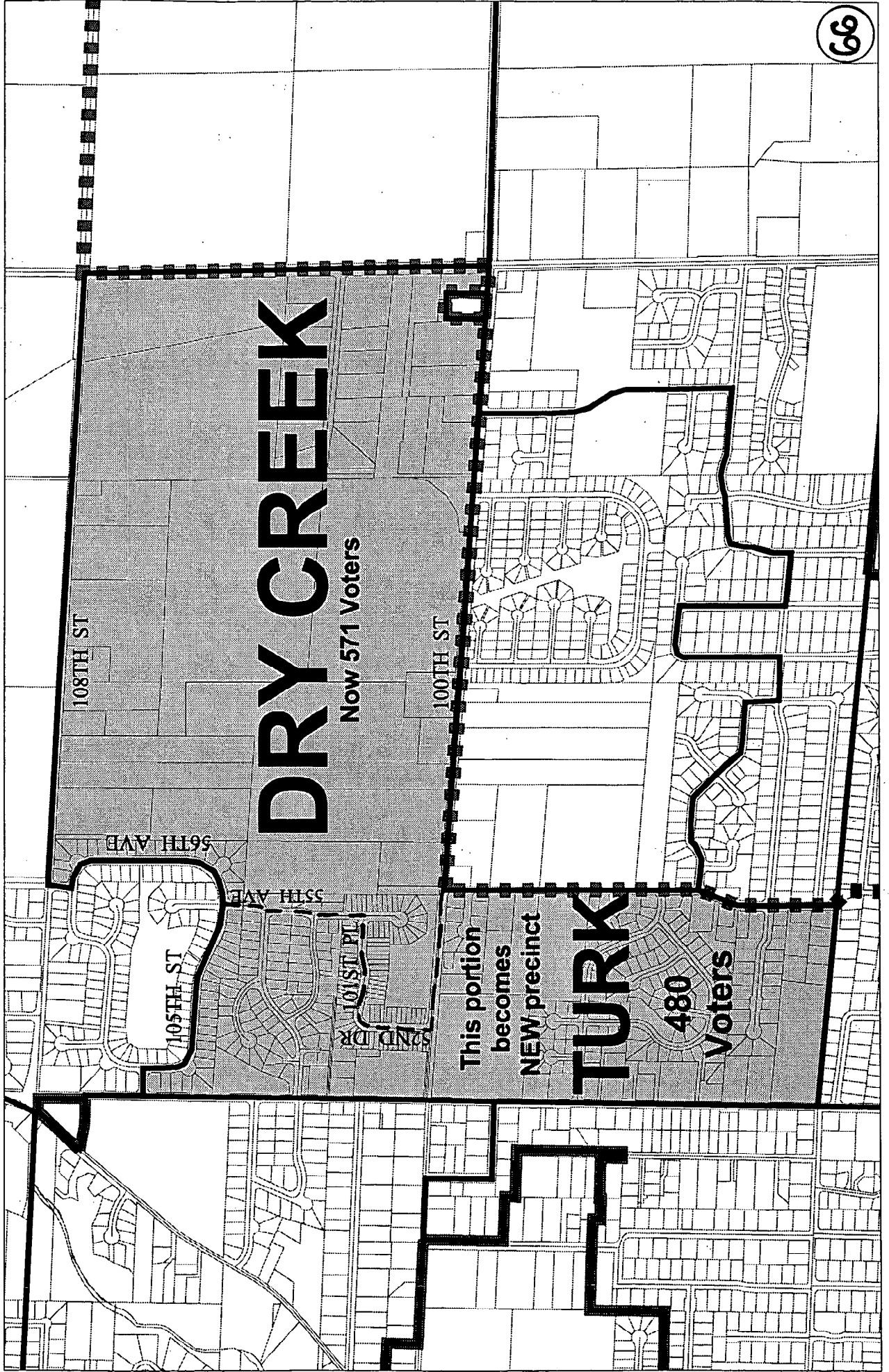
Spencer VBM (NEW Precinct)

Legislative Line Split



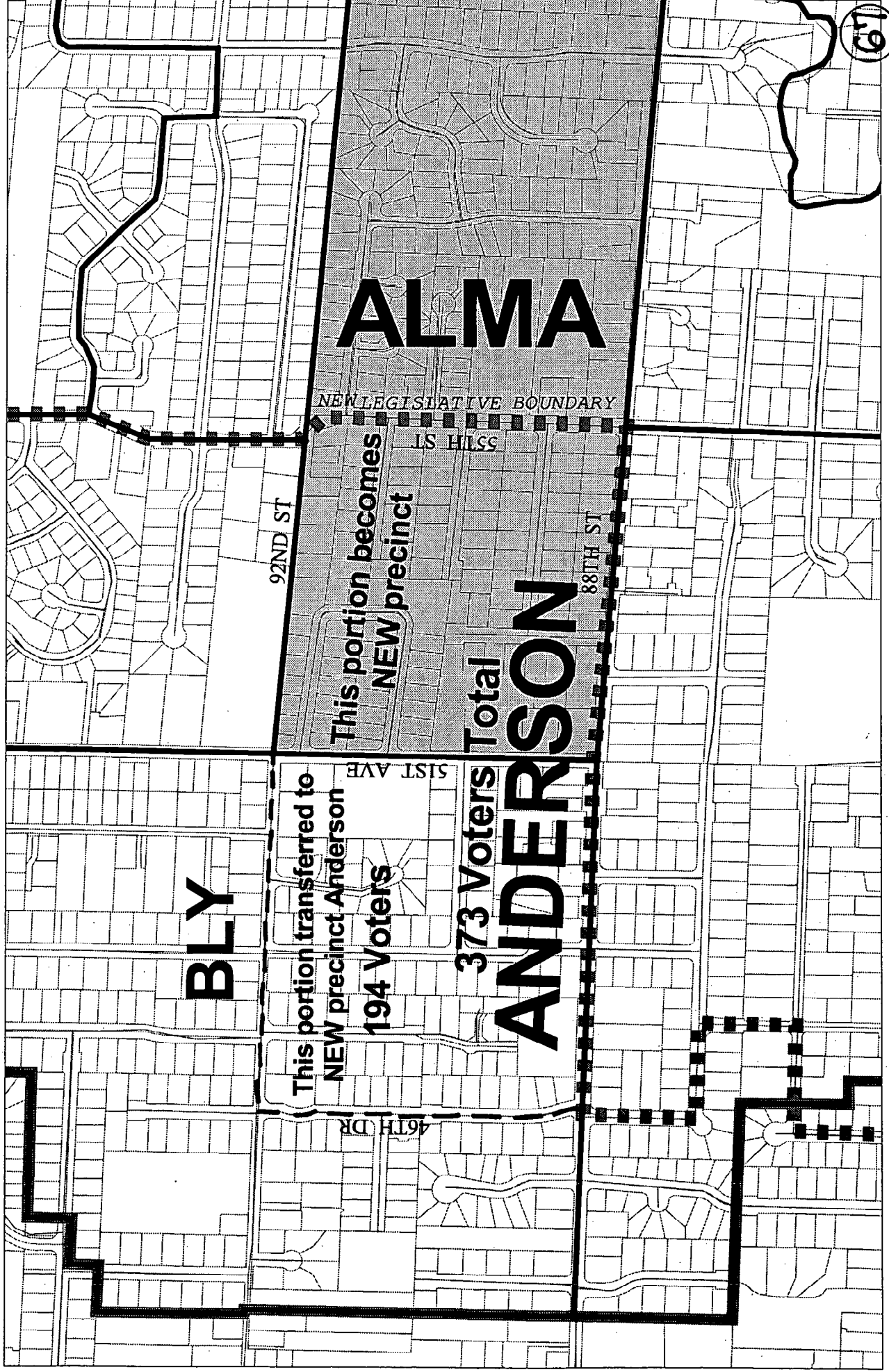
Turk (NEW Precinct)

Voter Split (Over 800)



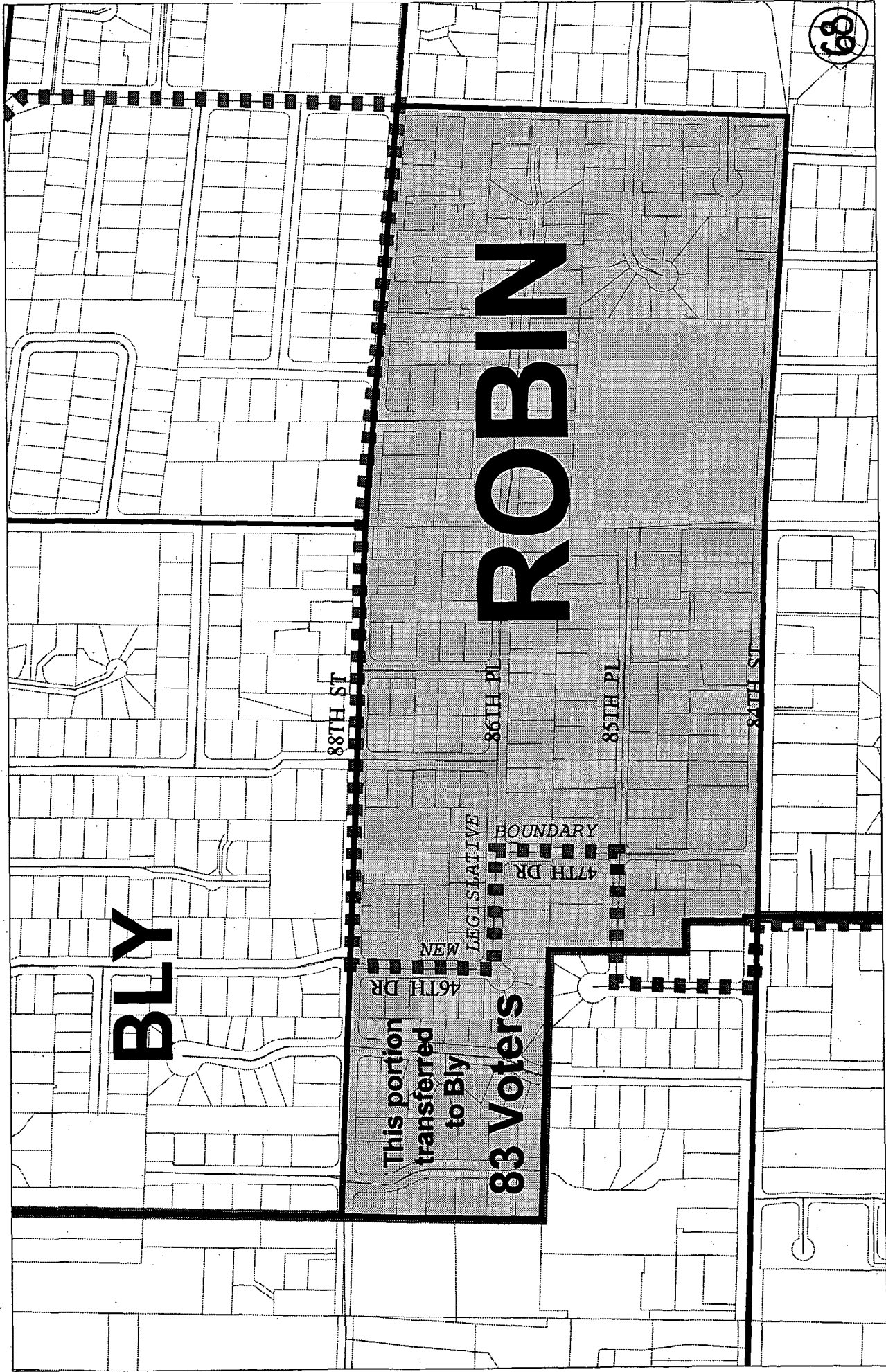
Anderson (NEW Precinct)

Legislative Line Split



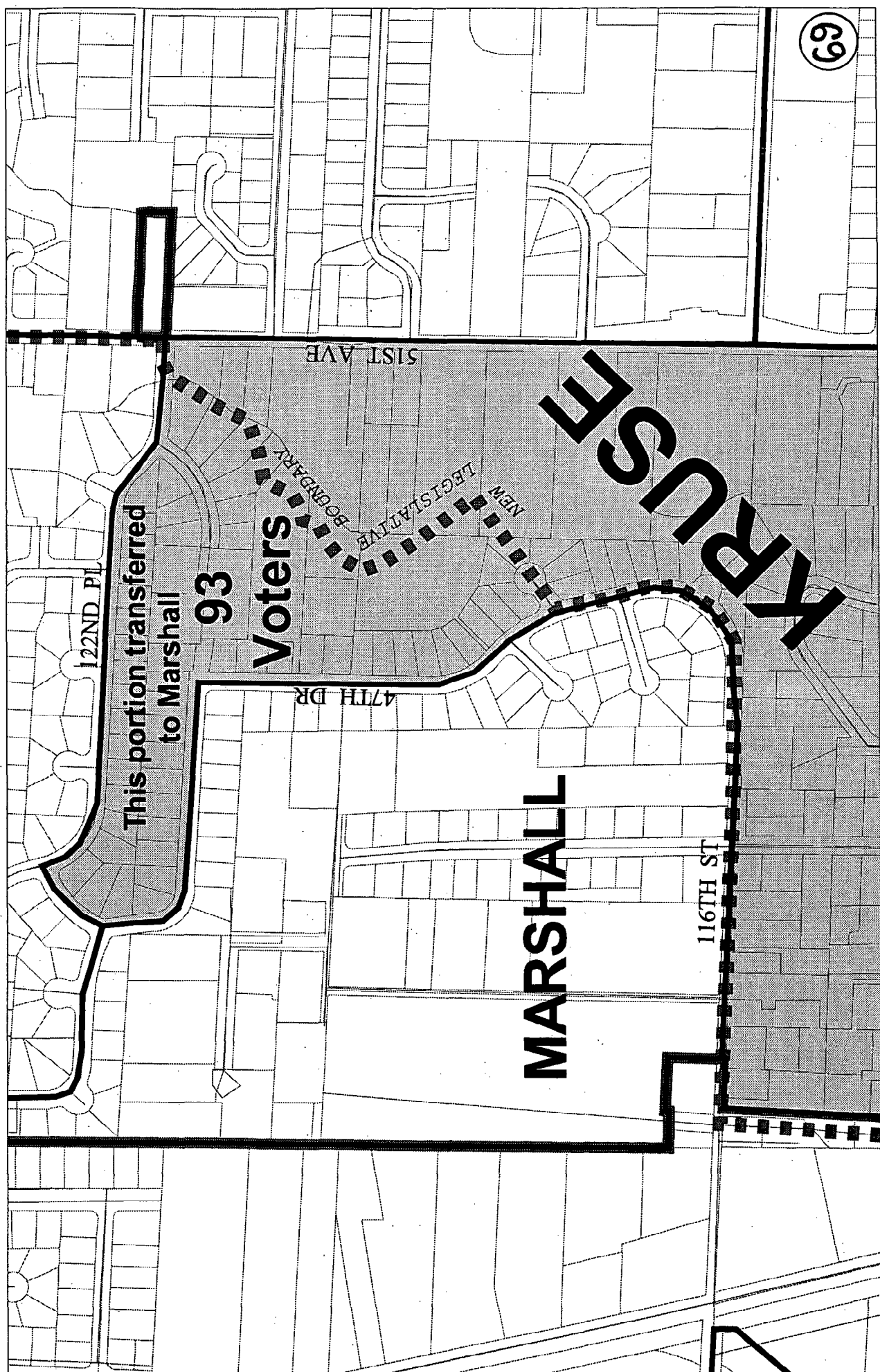
Robin

Legislative Line Split



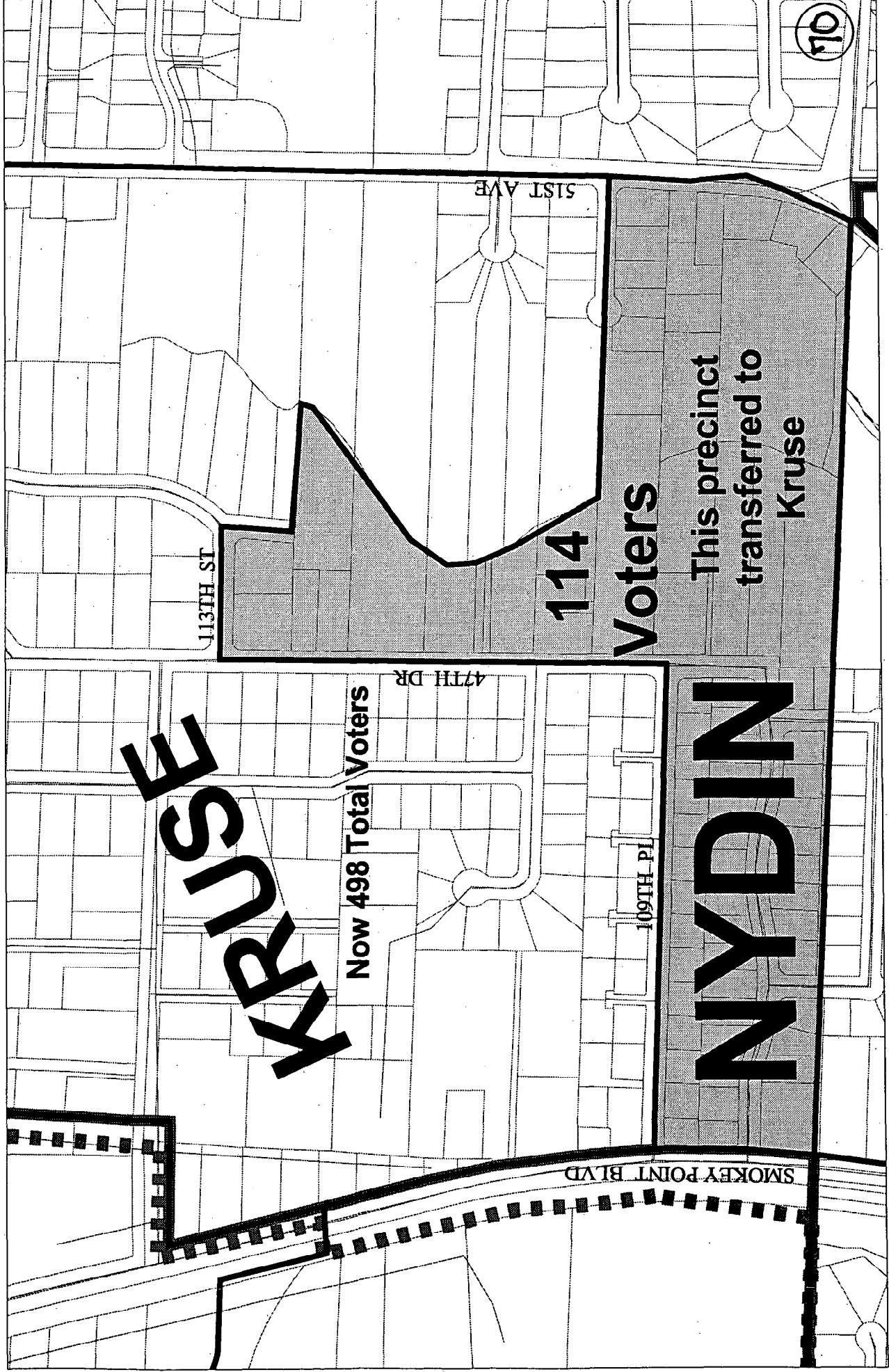
Kruse

Legislative Line Split



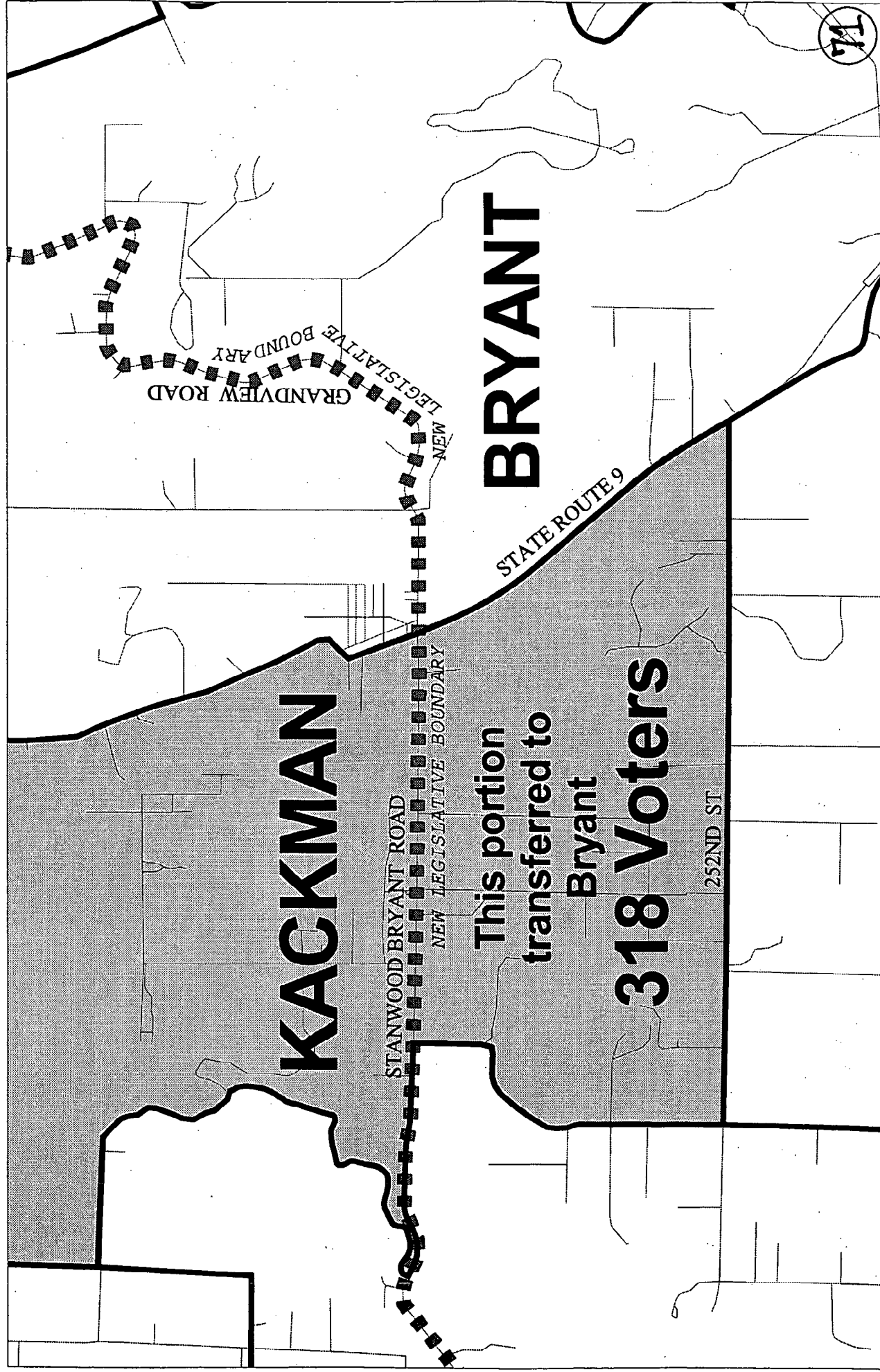
Nydin (Deleted)

Consolidation



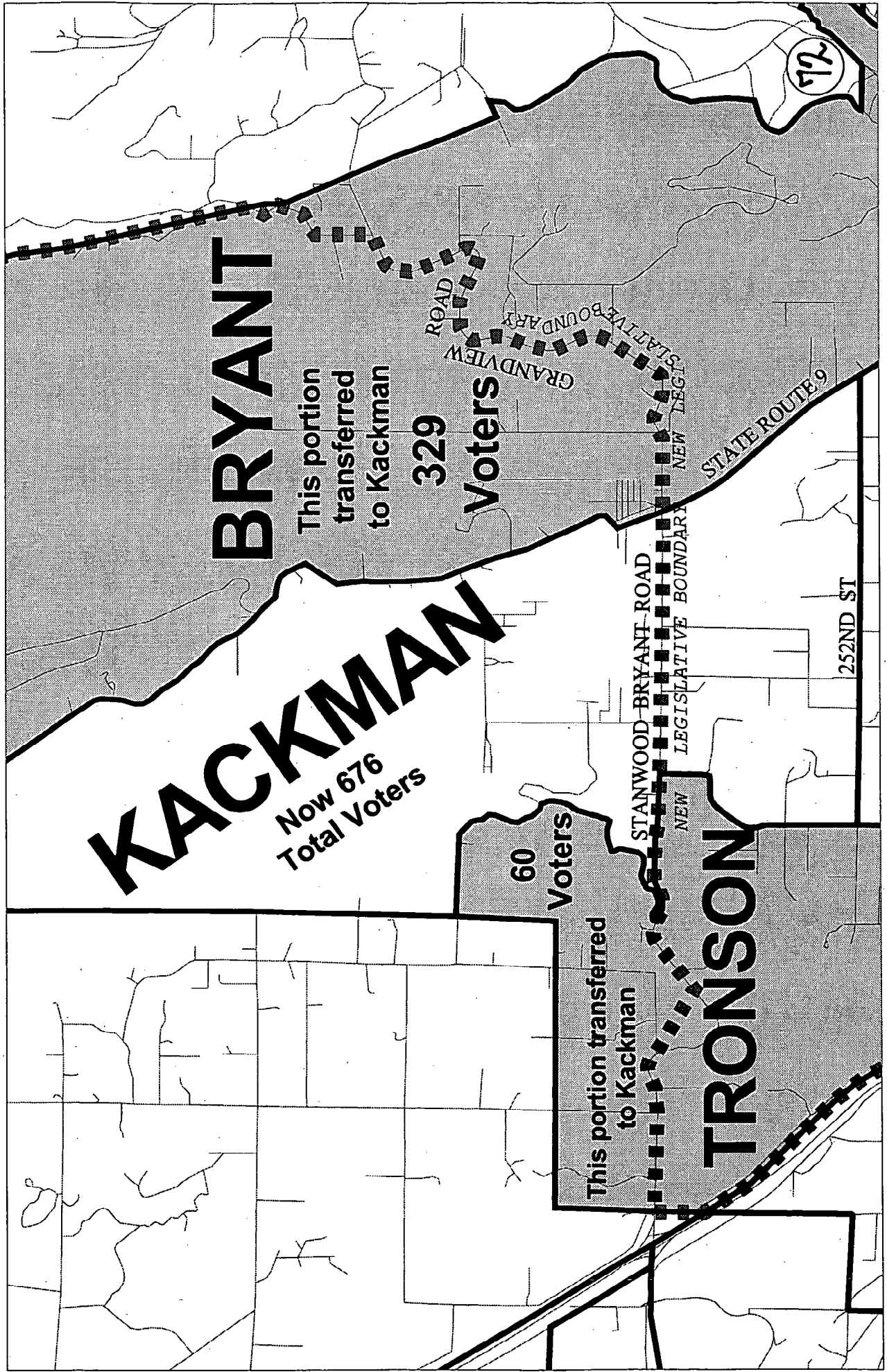
Kackman

Consolidation



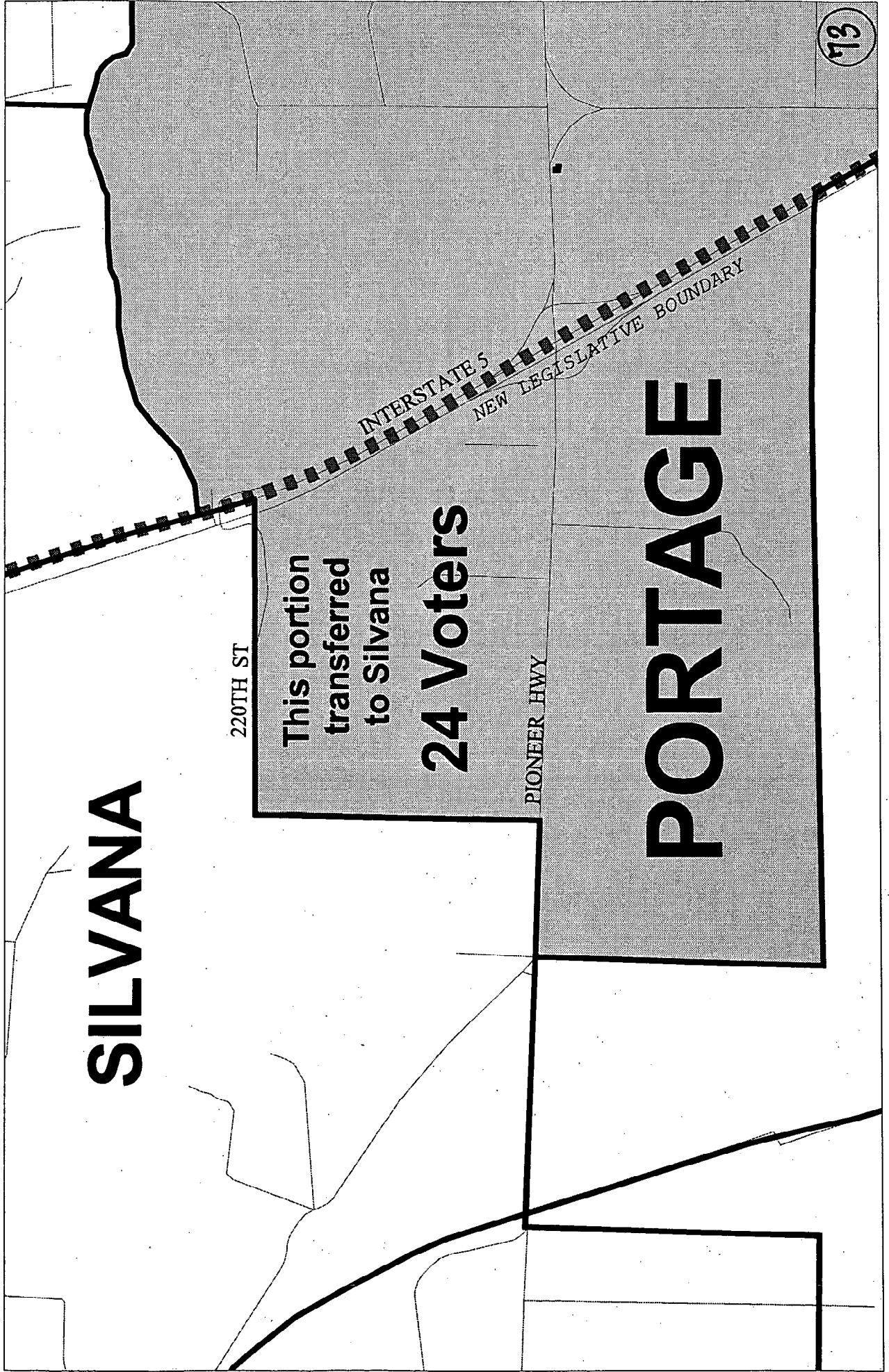
Kackman

Legislative Line Split



Portage

Legislative Line Split



SILVANA

This portion
transferred
to Silvana

24 Voters

PIONEER HWY

PORTAGE

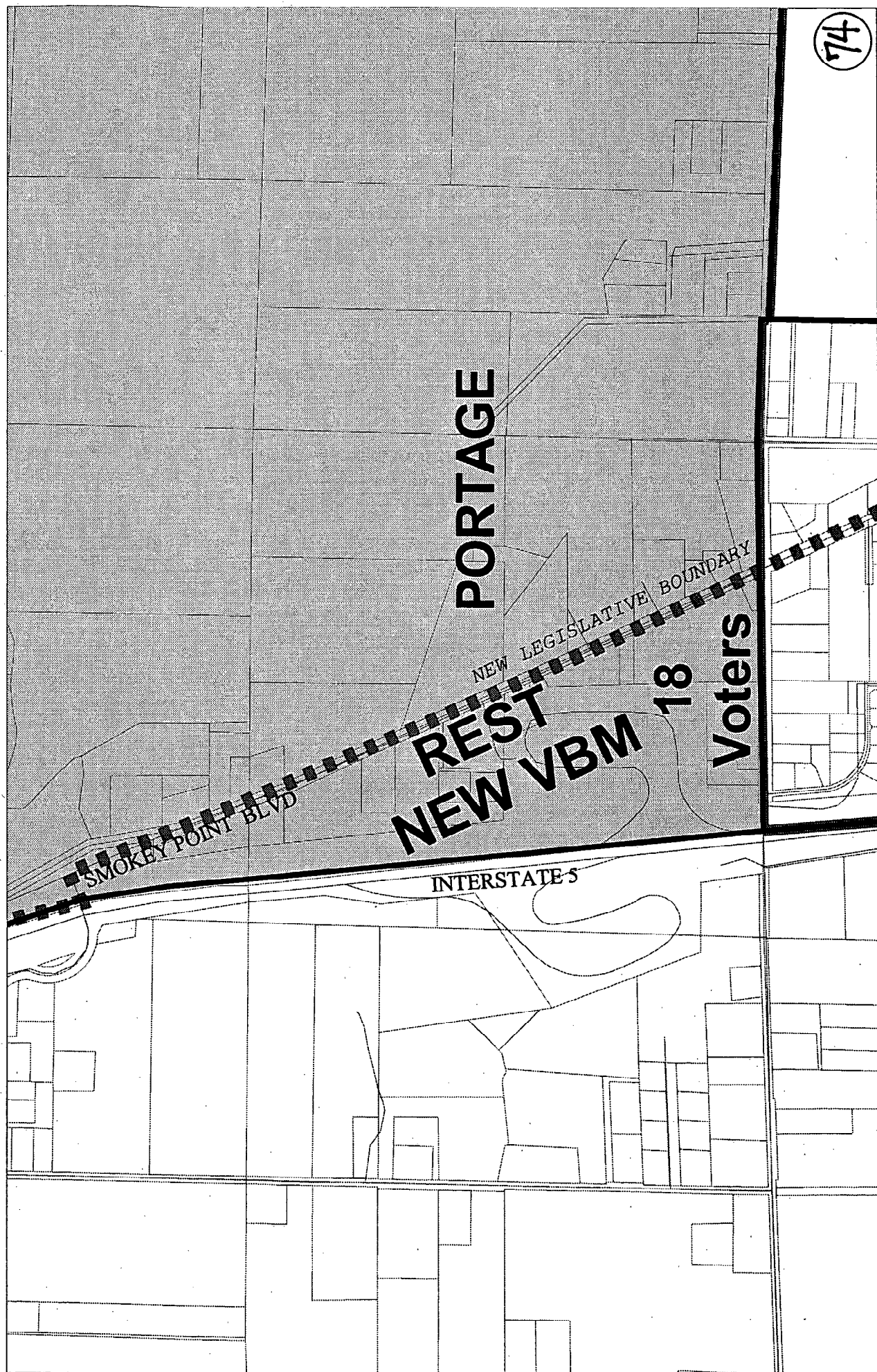
220TH ST

INTERSTATE 5

NEW LEGISLATIVE BOUNDARY

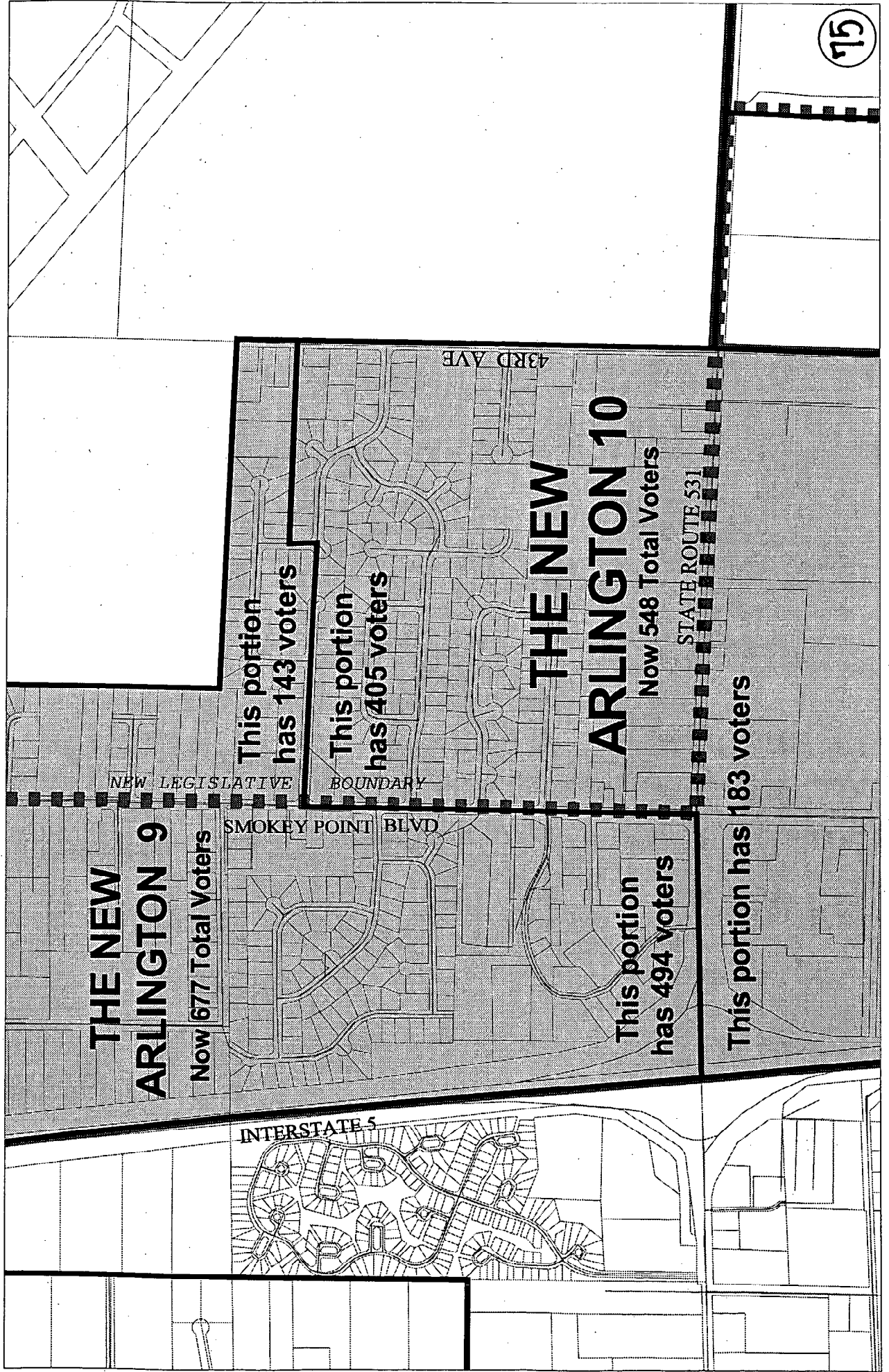
93

REST VBM (NEW Precinct - Forced) Legislative Line Split

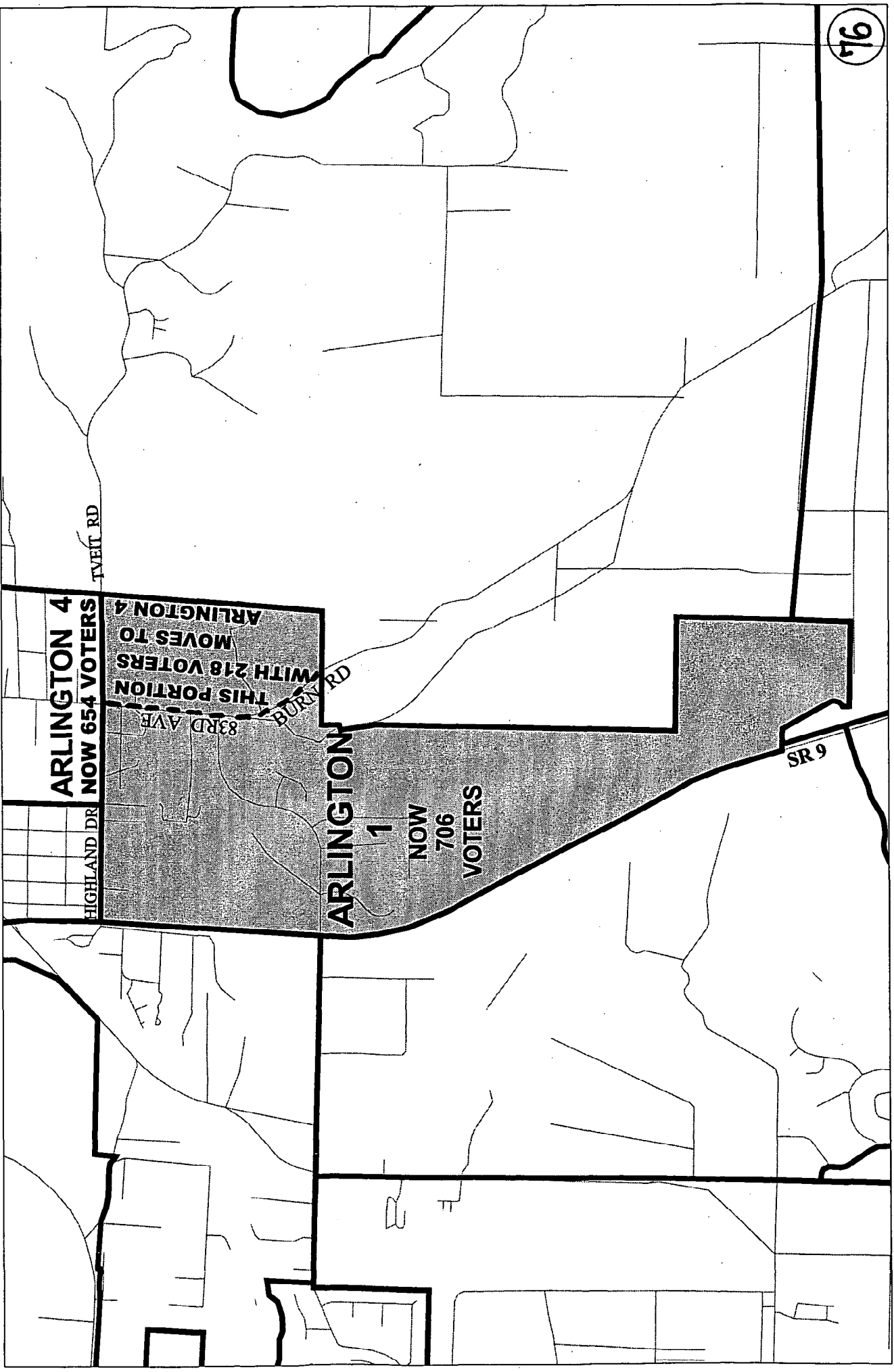


Arlington 9 and 10

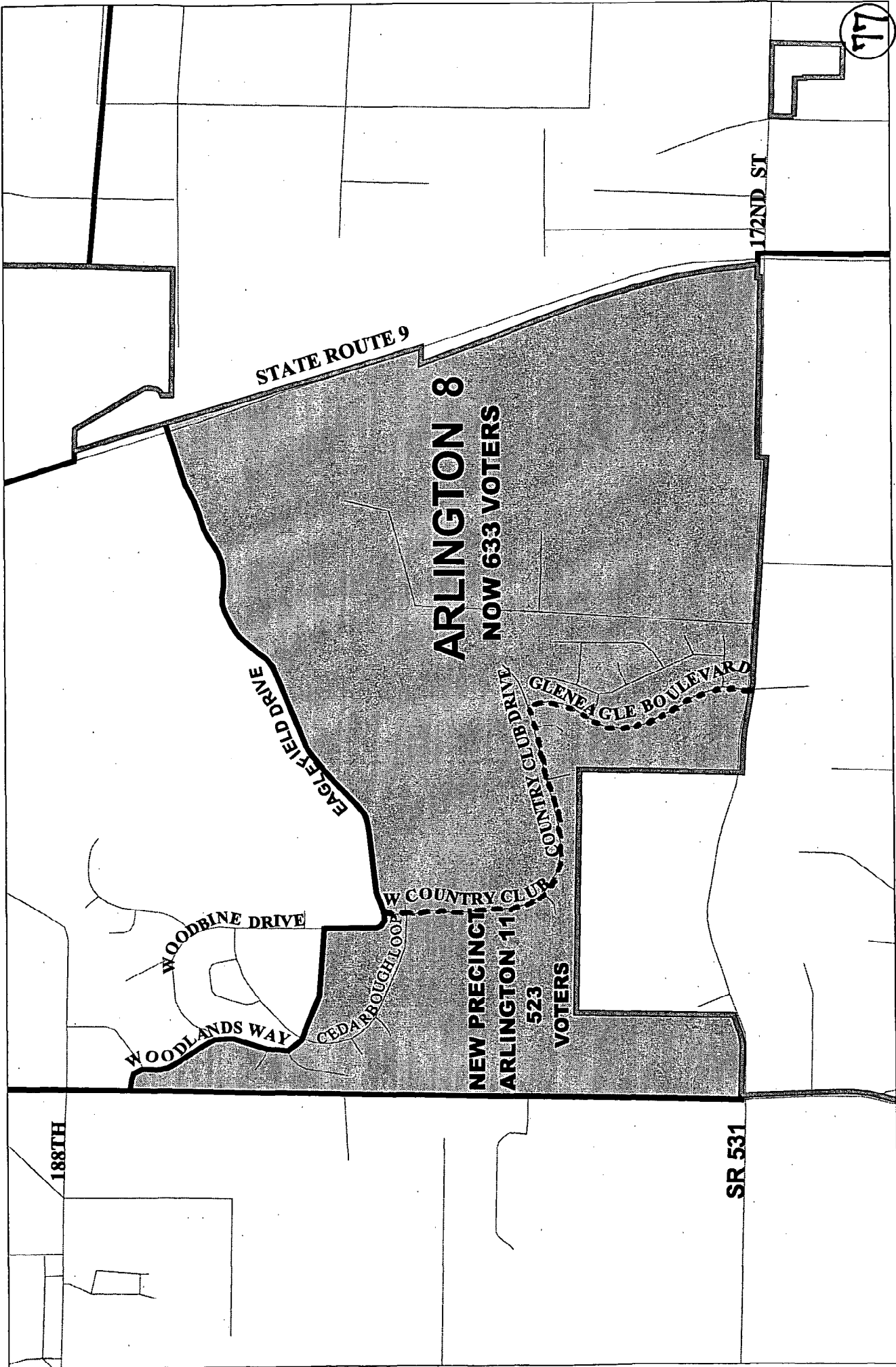
Legislative Line Split



ARLINGTON 1 VOTER SPLIT (Over 800)

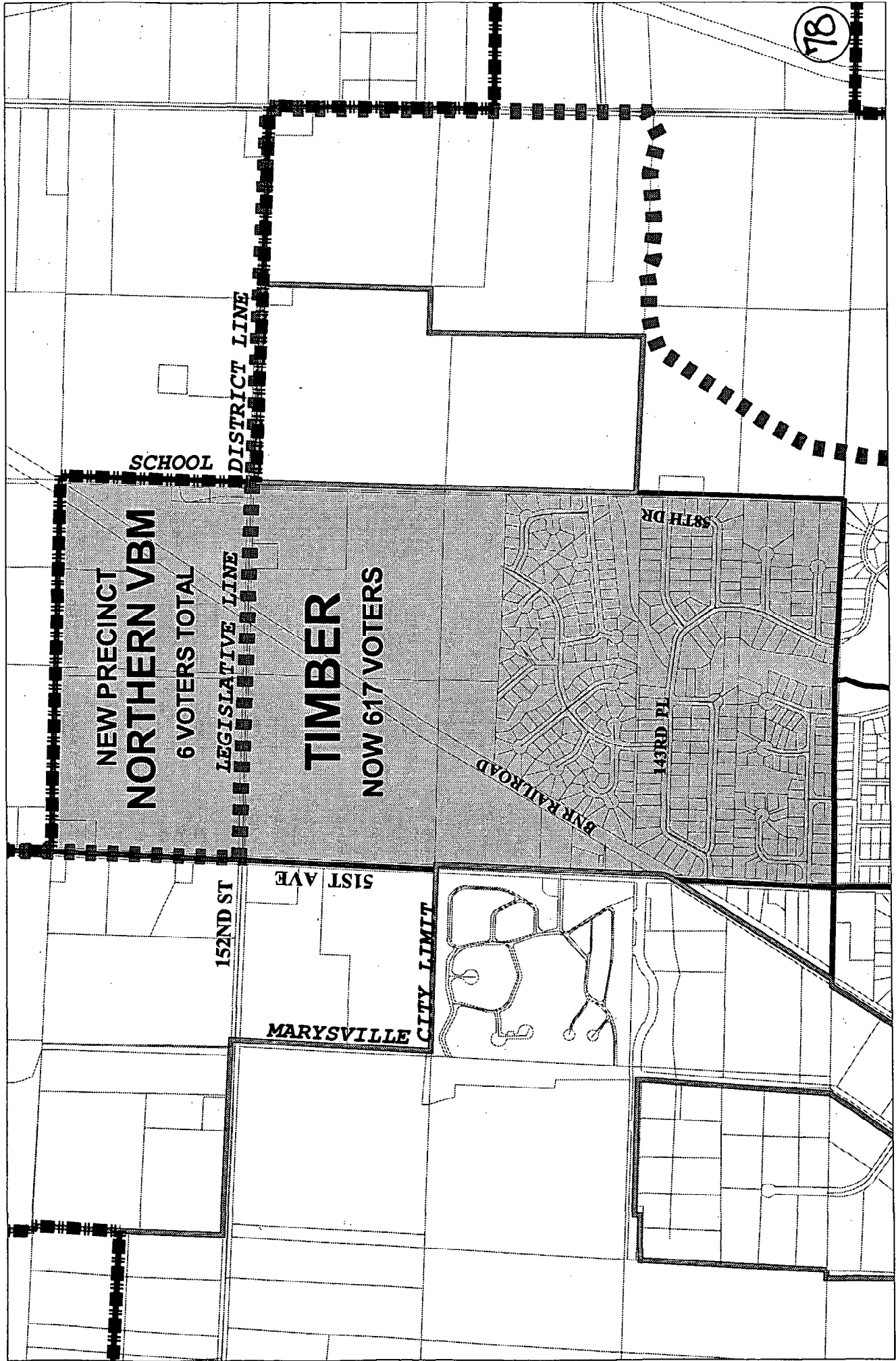


ARLINGTON 8 VOTER SPLIT (Over 800)



TIMBER

LEGISLATIVE LINE SPLIT



NEW PRECINCT
NORTHERN VBM
6 VOTERS TOTAL

TIMBER
NOW 617 VOTERS

LEGISLATIVE LINE

DISTRICT LINE

SCHOOL

152ND ST

SIST AVE

MARYSVILLE CITY LIMIT

CITY LIMIT

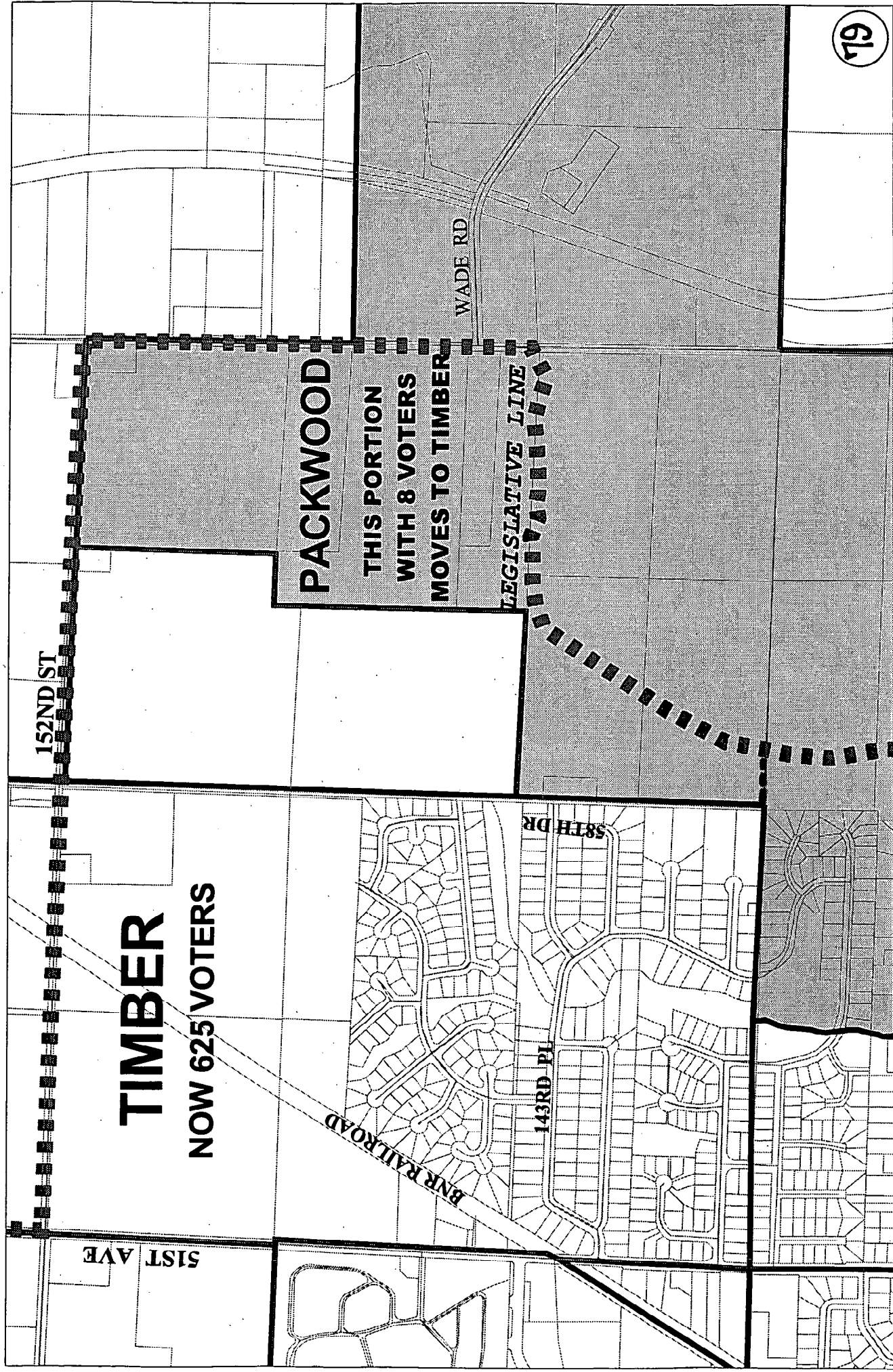
BNR RAILROAD

143RD PL

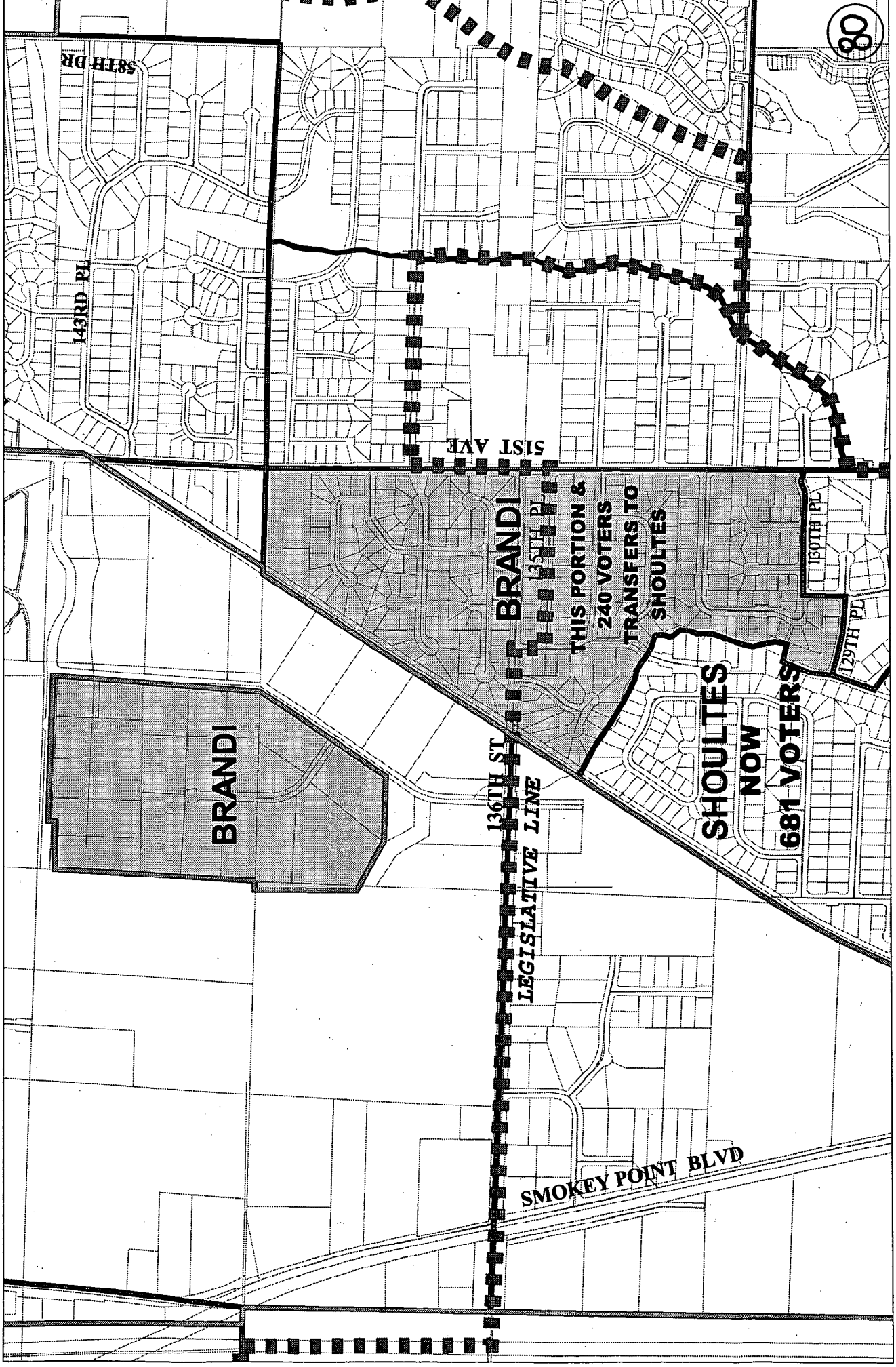
58TH DR

78

PACKWOOD LEGISLATIVE LINE SPLIT

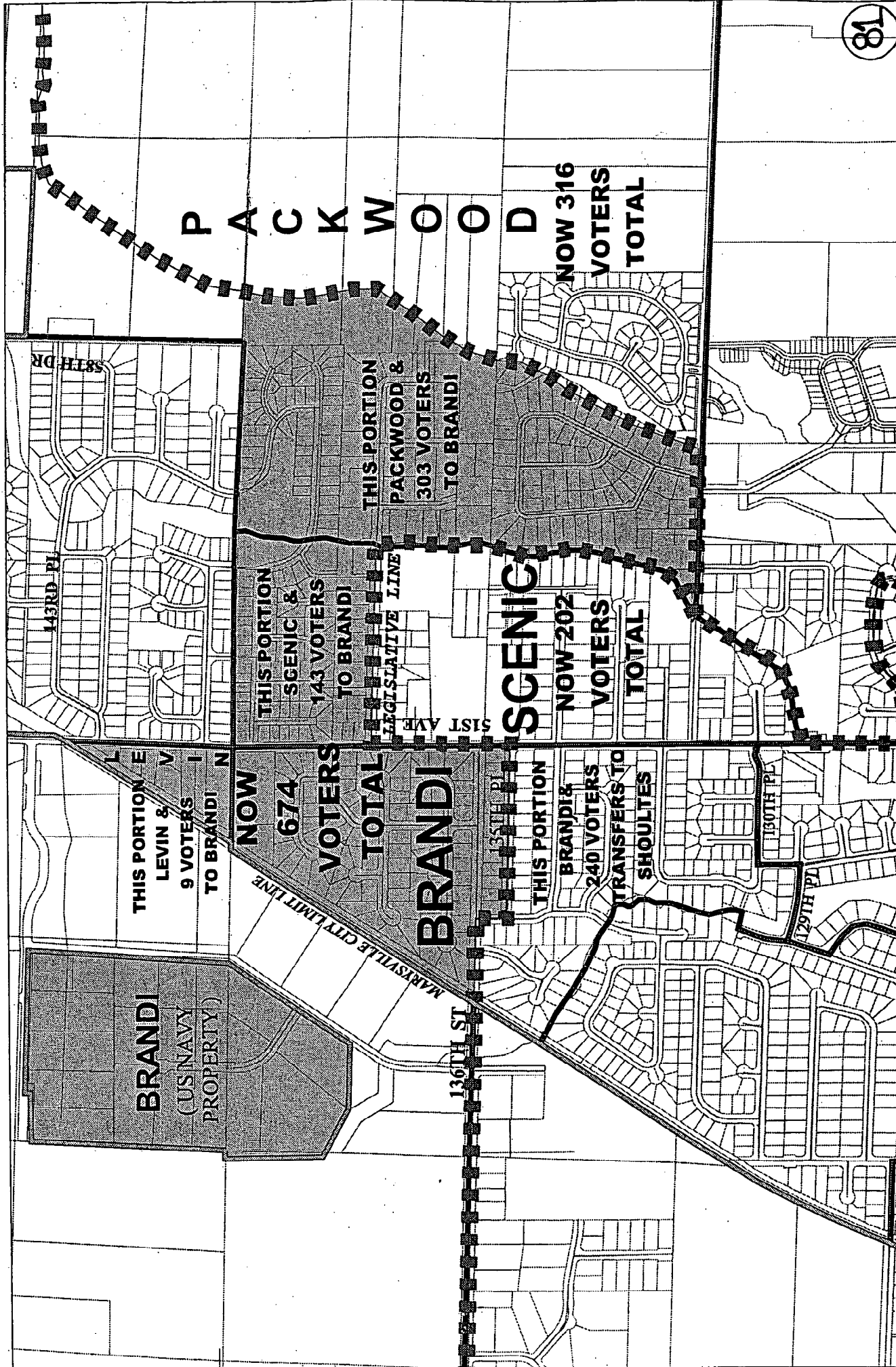


BRANDI CONSOLIDATION



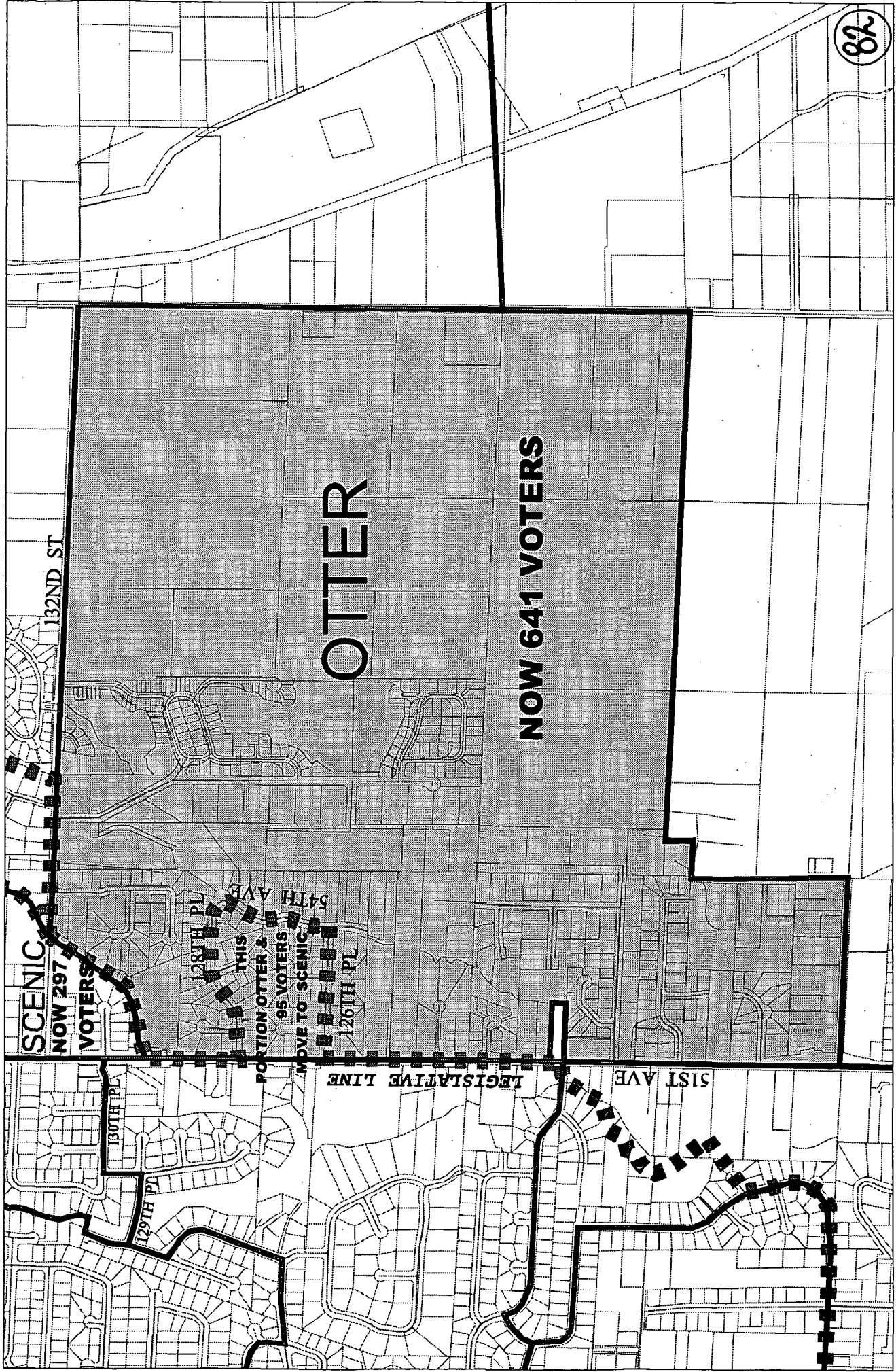
BRANDI

LEGISLATIVE LINE SPLIT

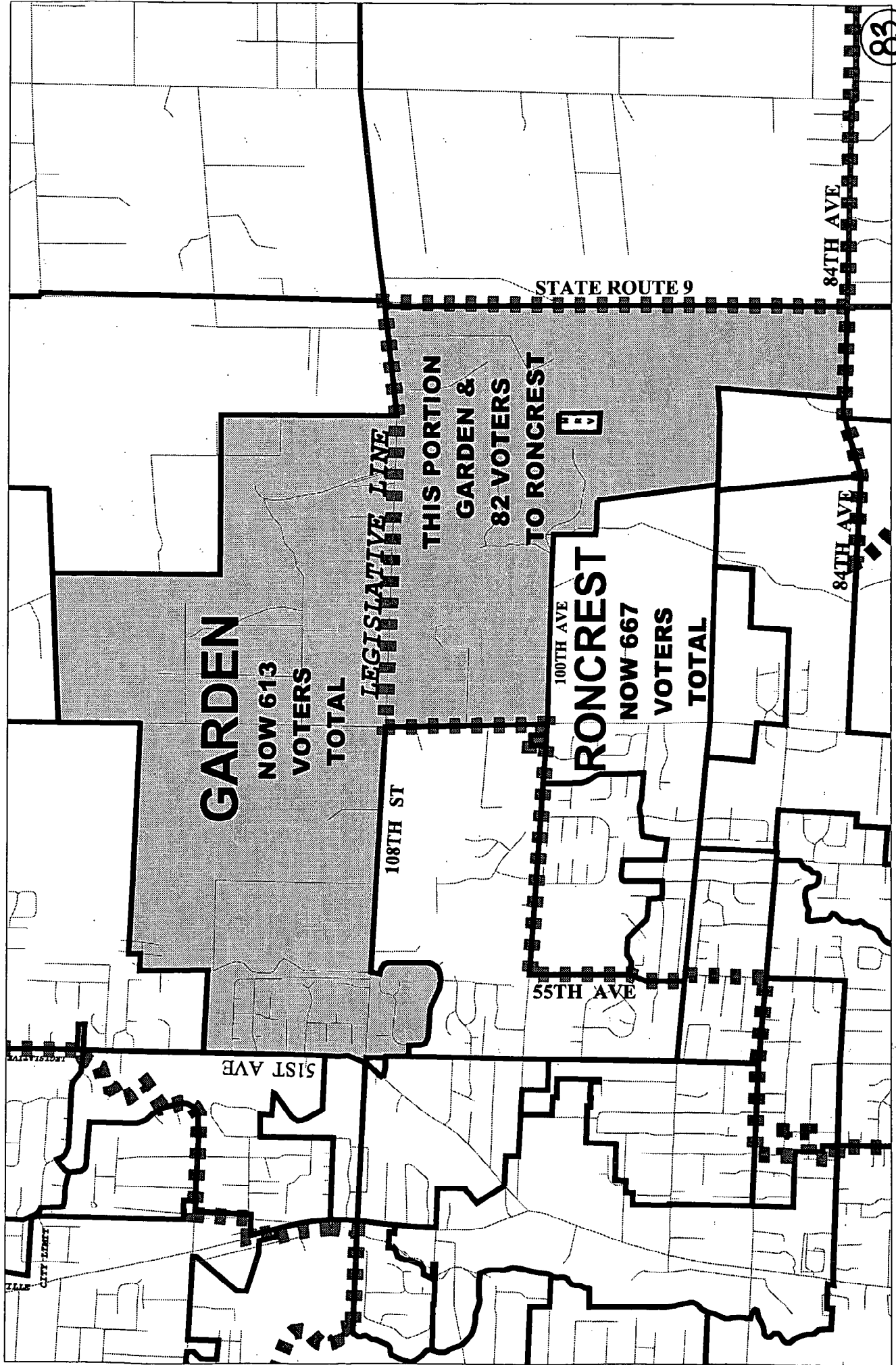


OTTER

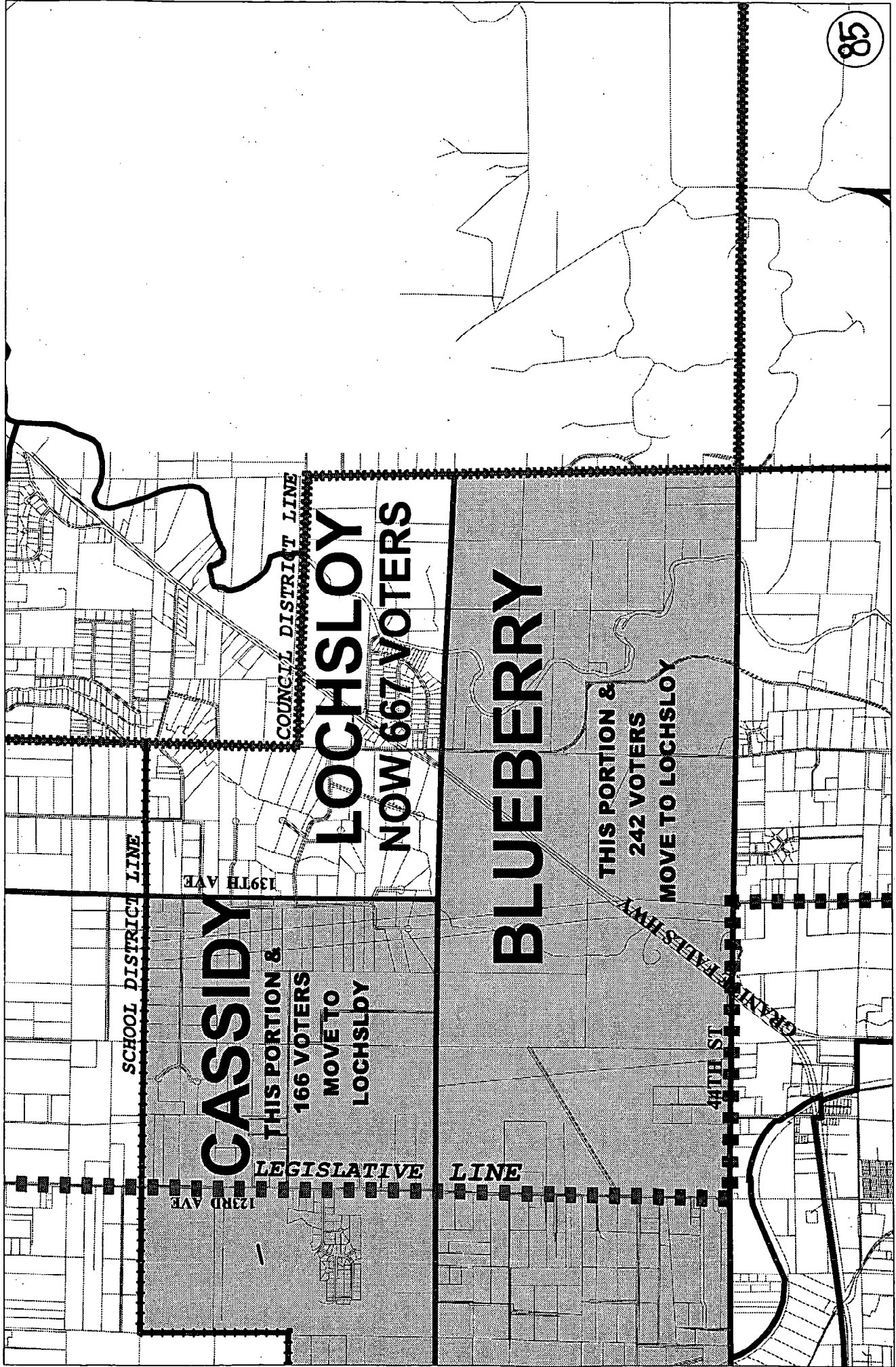
LEGISLATIVE LINE SPLIT



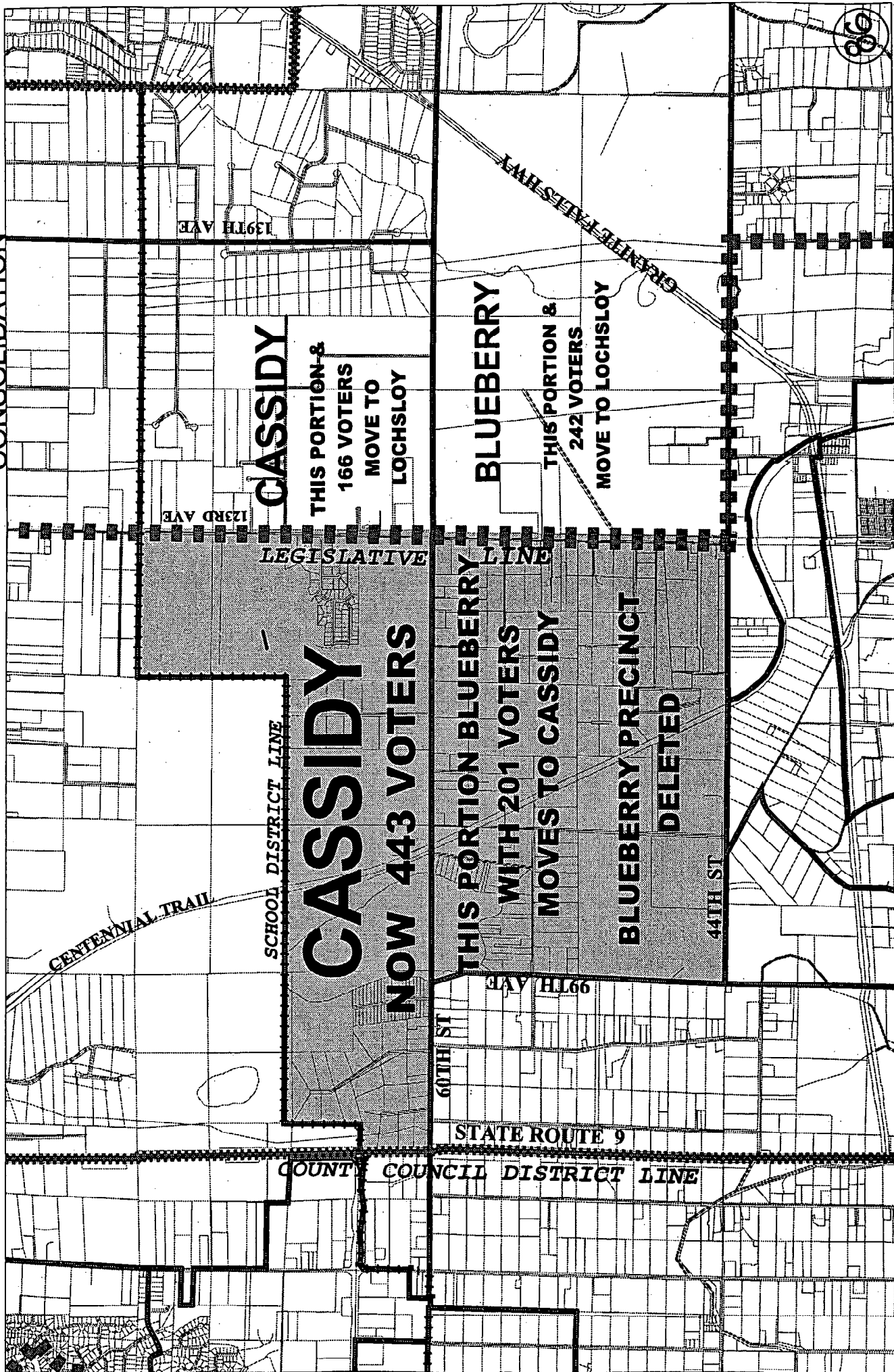
GARDEN LEGISLATIVE LINE SPLIT



LOCHSLOY LEGISLATIVE LINE SPLIT



CASSIDY LEGISLATIVE LINE SPLIT / CONSOLIDATION



CASSIDY

THIS PORTION &
166 VOTERS
MOVE TO
LOCHSLOY

BLUEBERRY

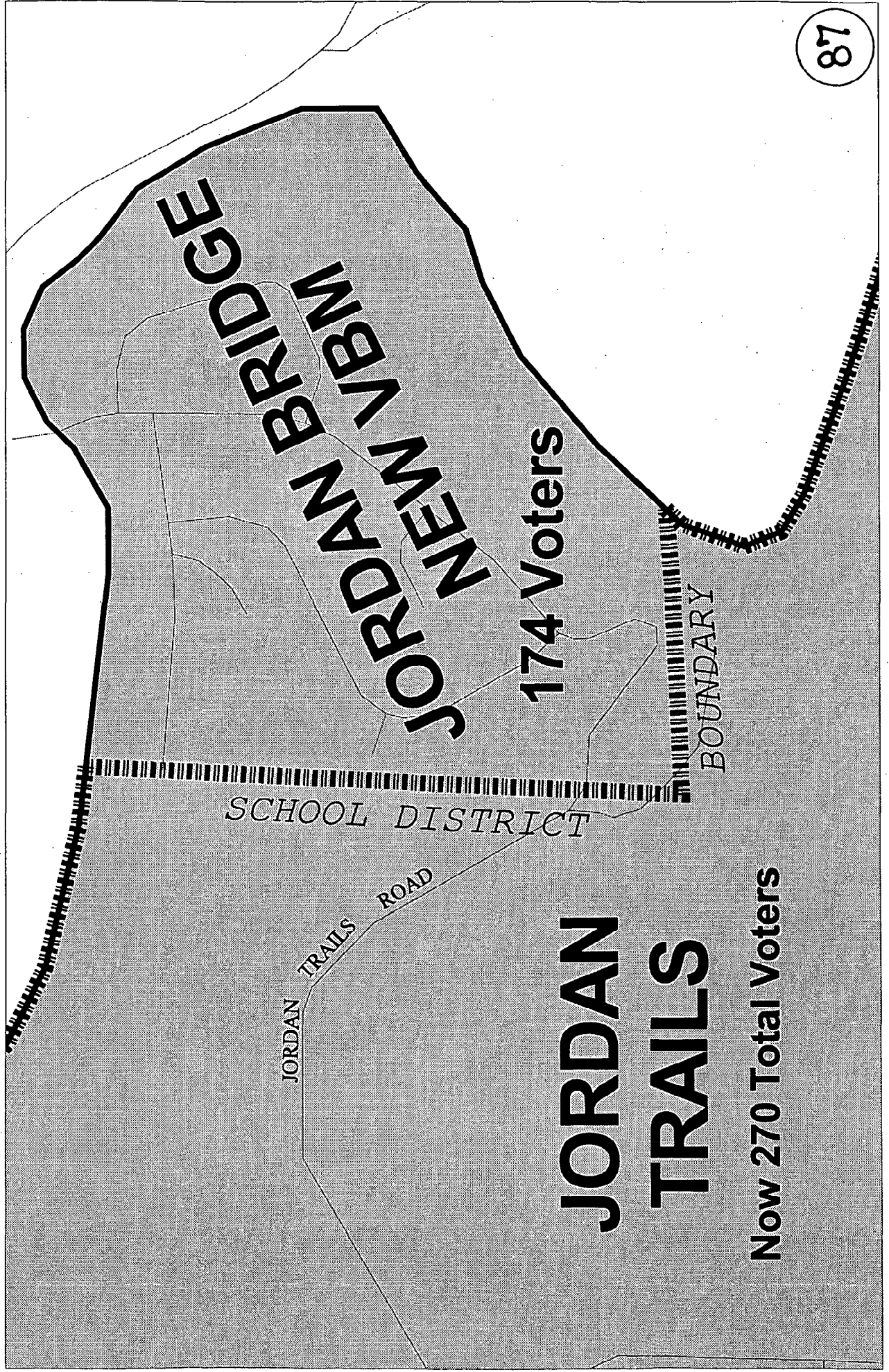
THIS PORTION &
242 VOTERS
MOVE TO LOCHSLOY

CASSIDY
NOW 443 VOTERS

THIS PORTION BLUEBERRY
WITH 201 VOTERS
MOVES TO CASSIDY

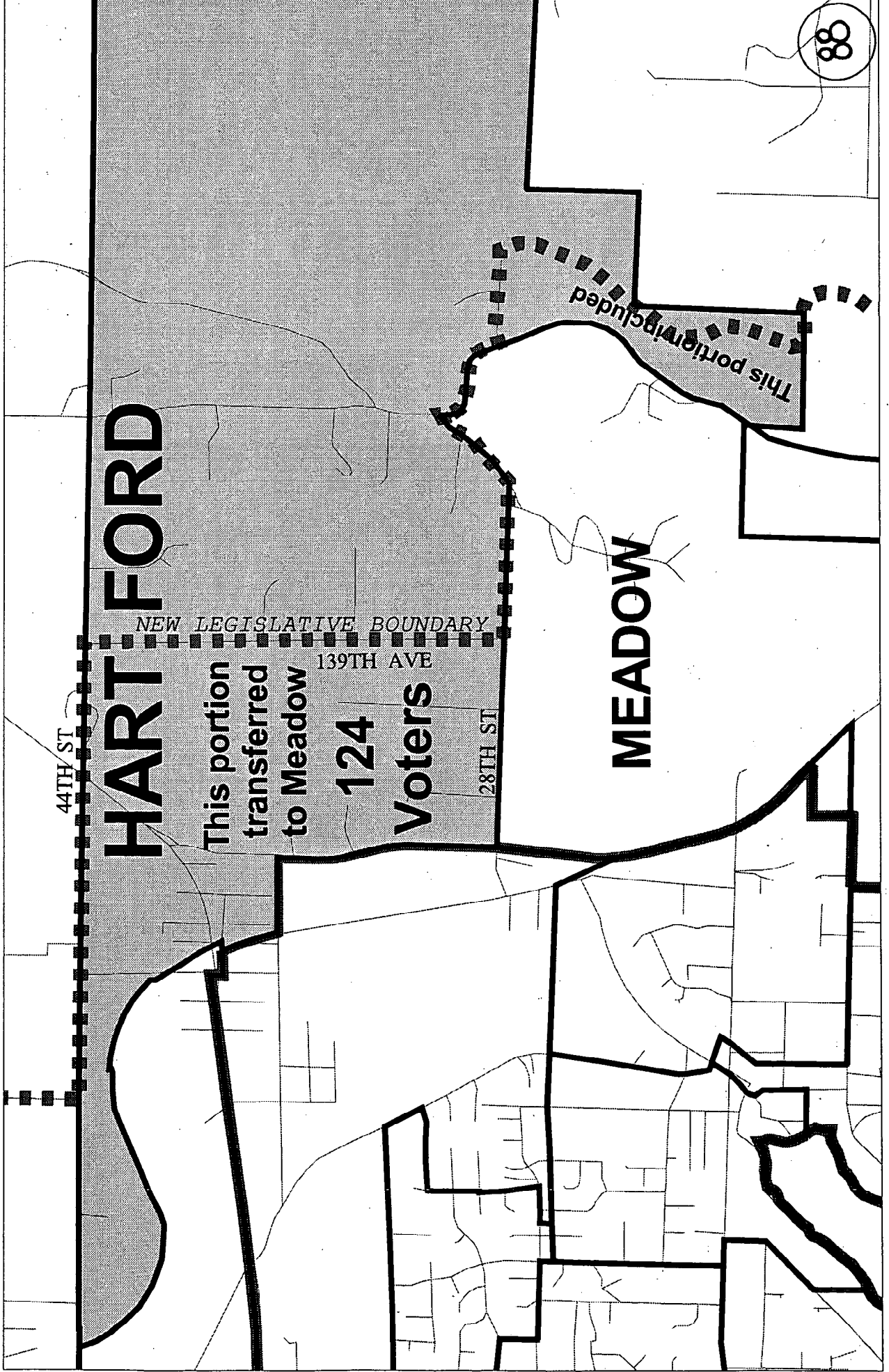
**BLUEBERRY PRECINCT
DELETED**

Jordan Bridge VBM (New Precinct - Forced) School District Split



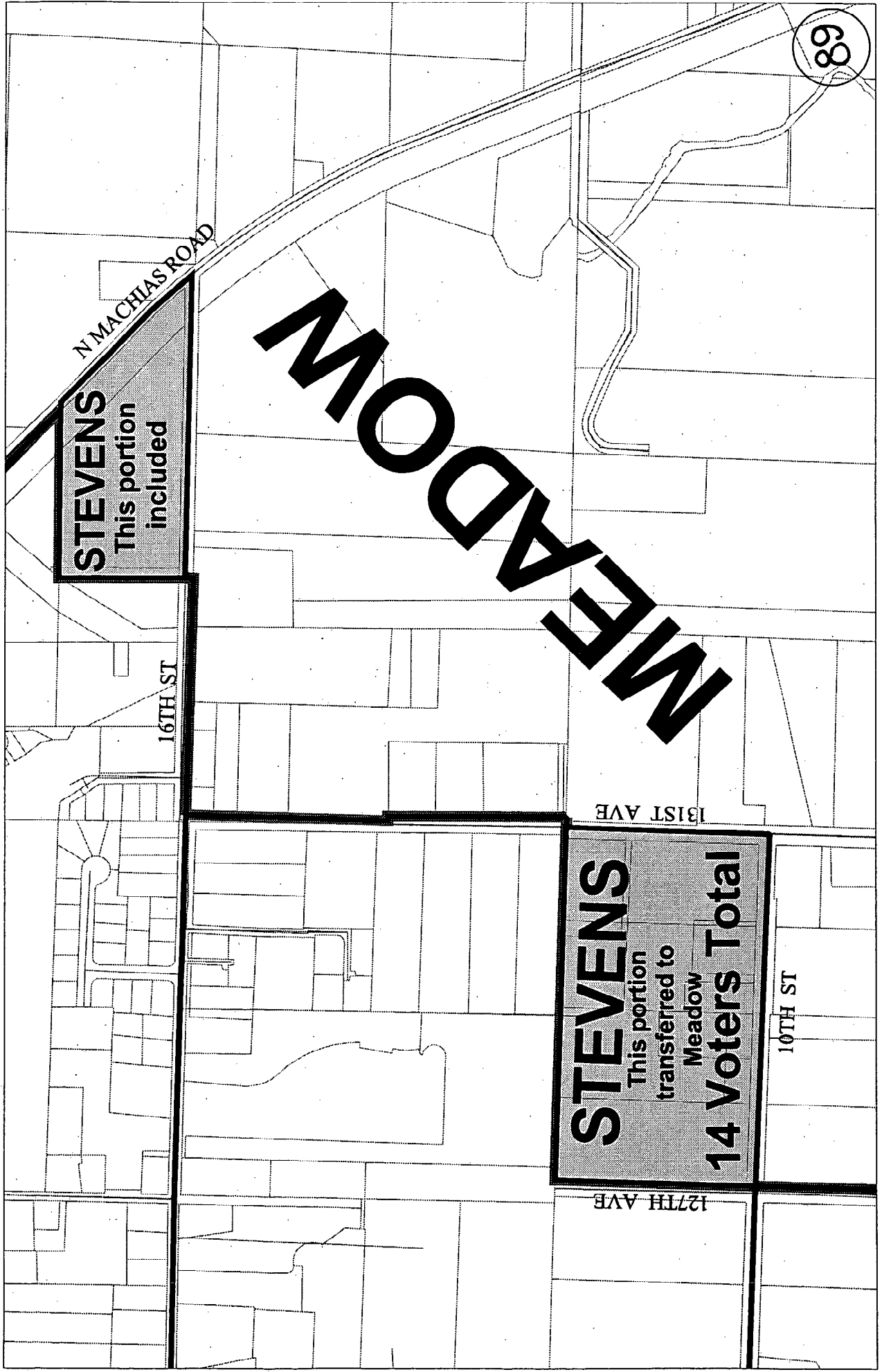
Hartford

Legislative Line Split

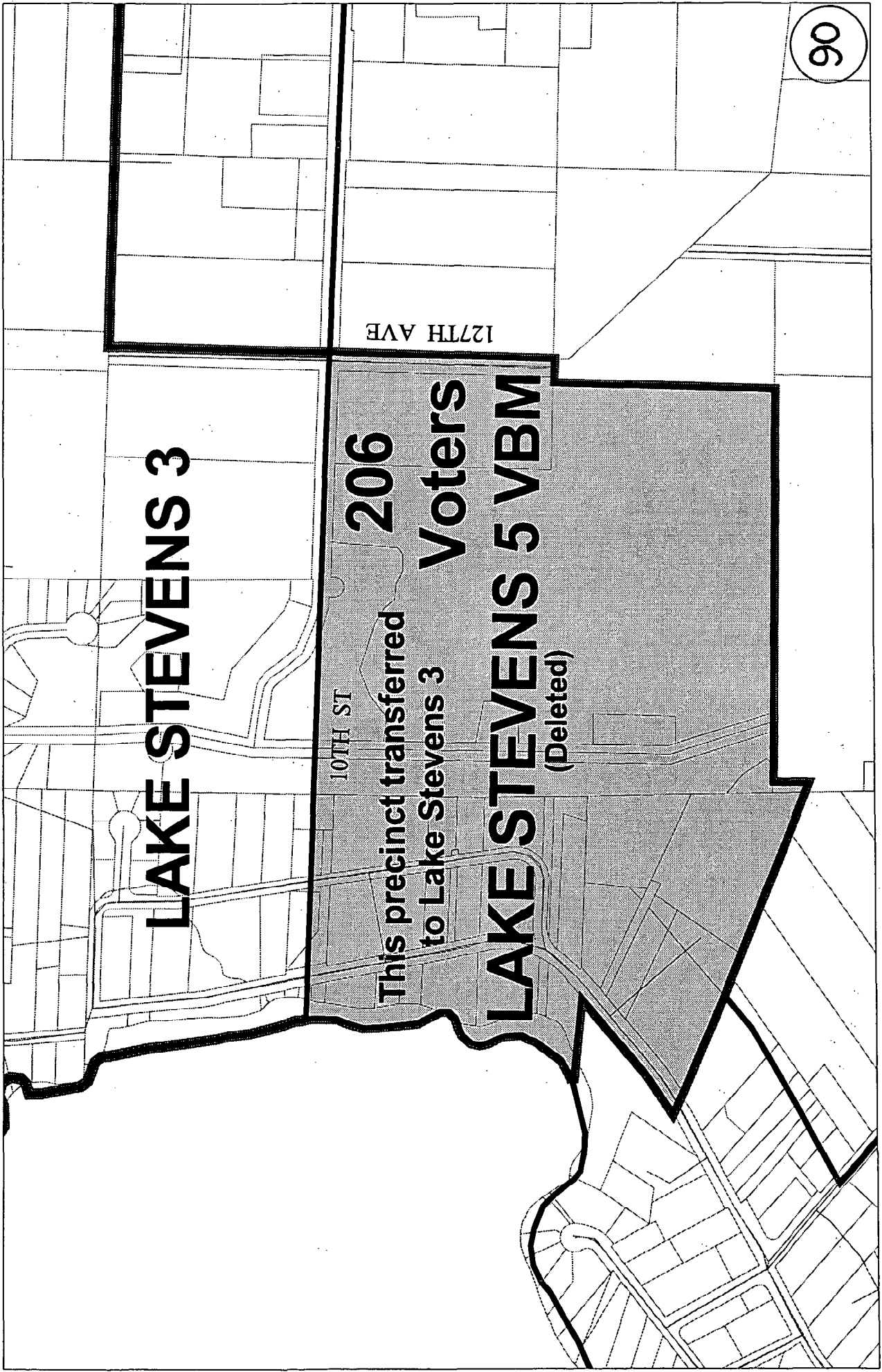


Stevens

Consolidation

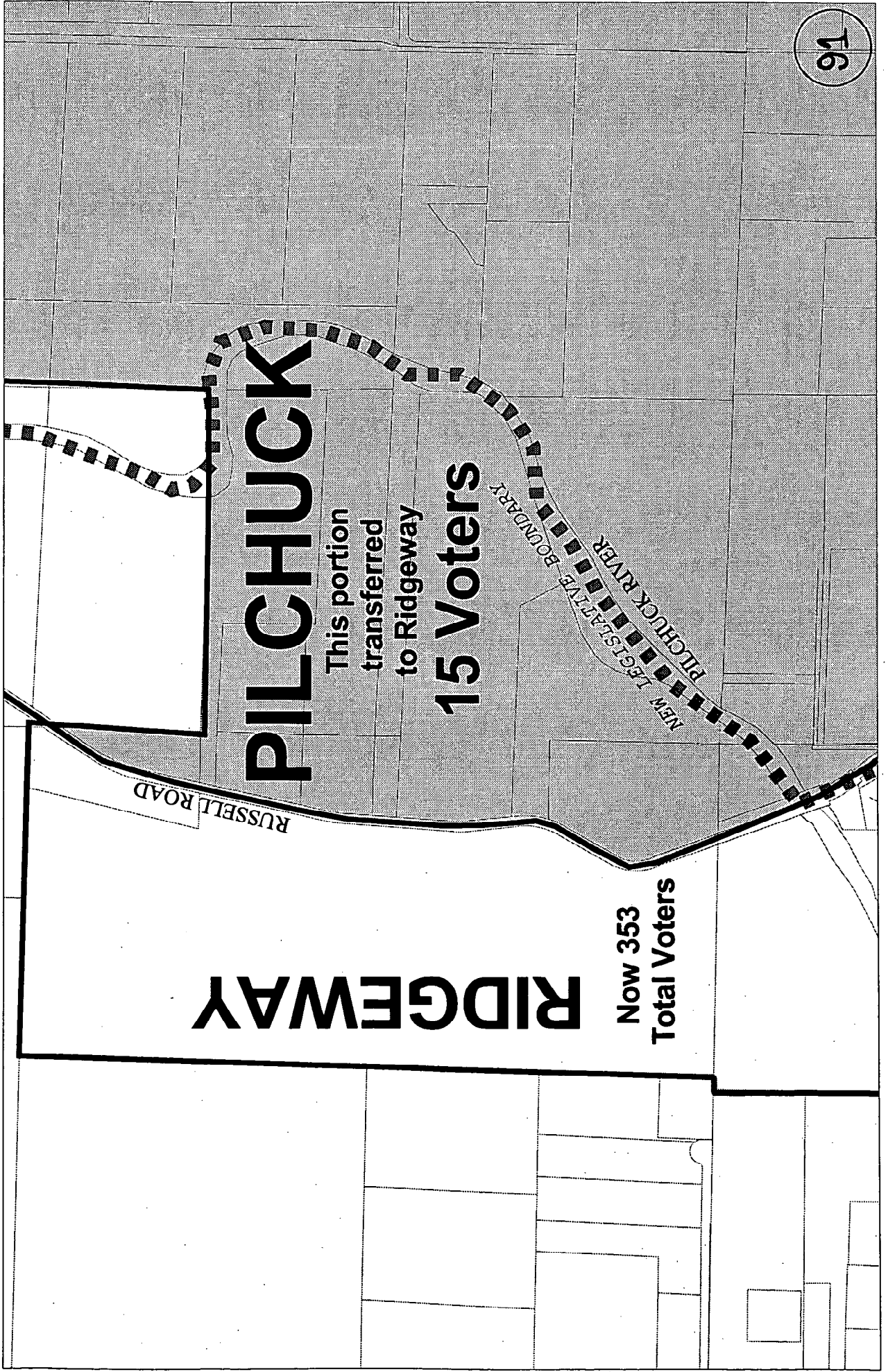


Lake Stevens 5 VBM (Deleted) Consolidation

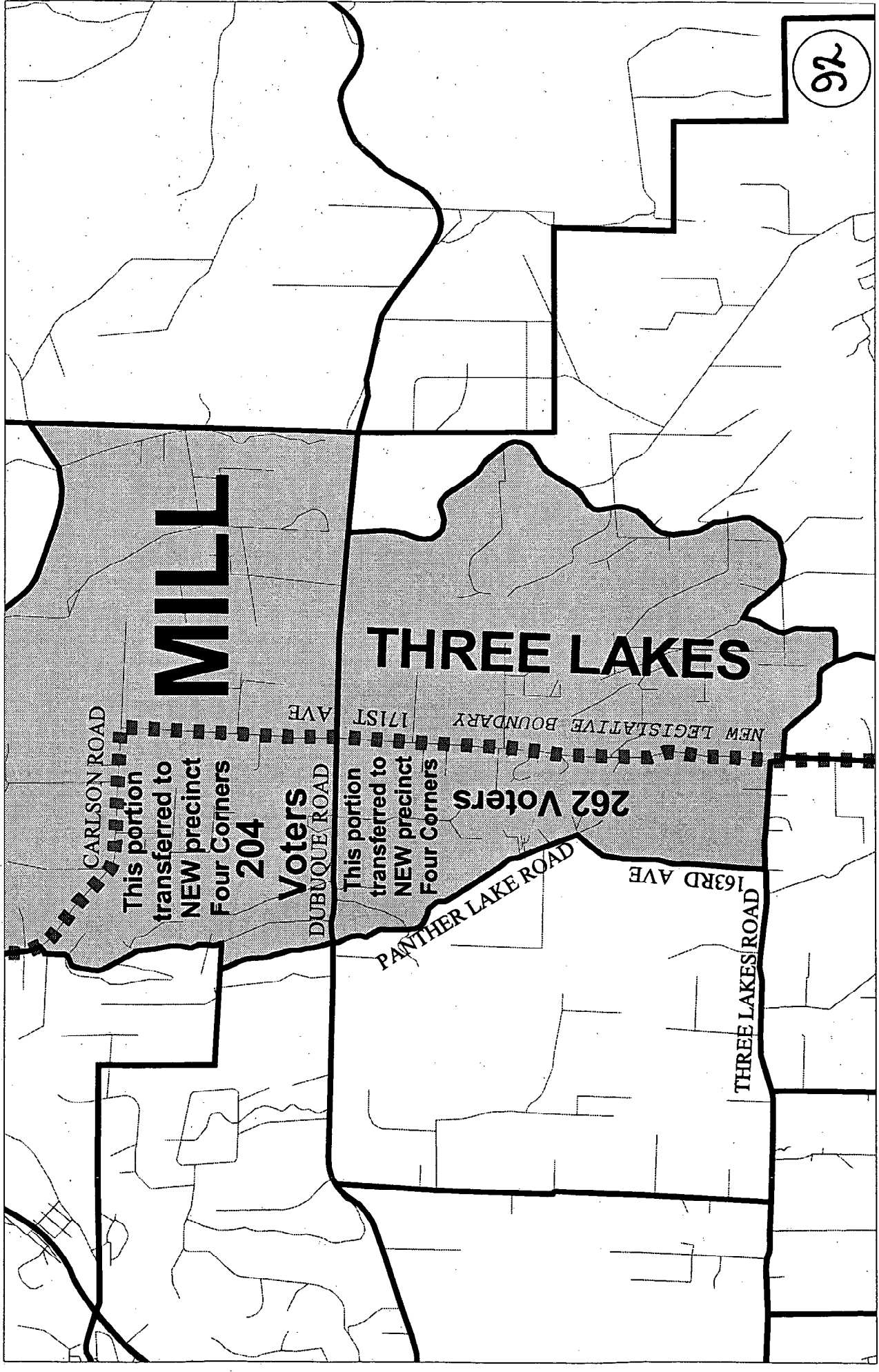


Pilchuck

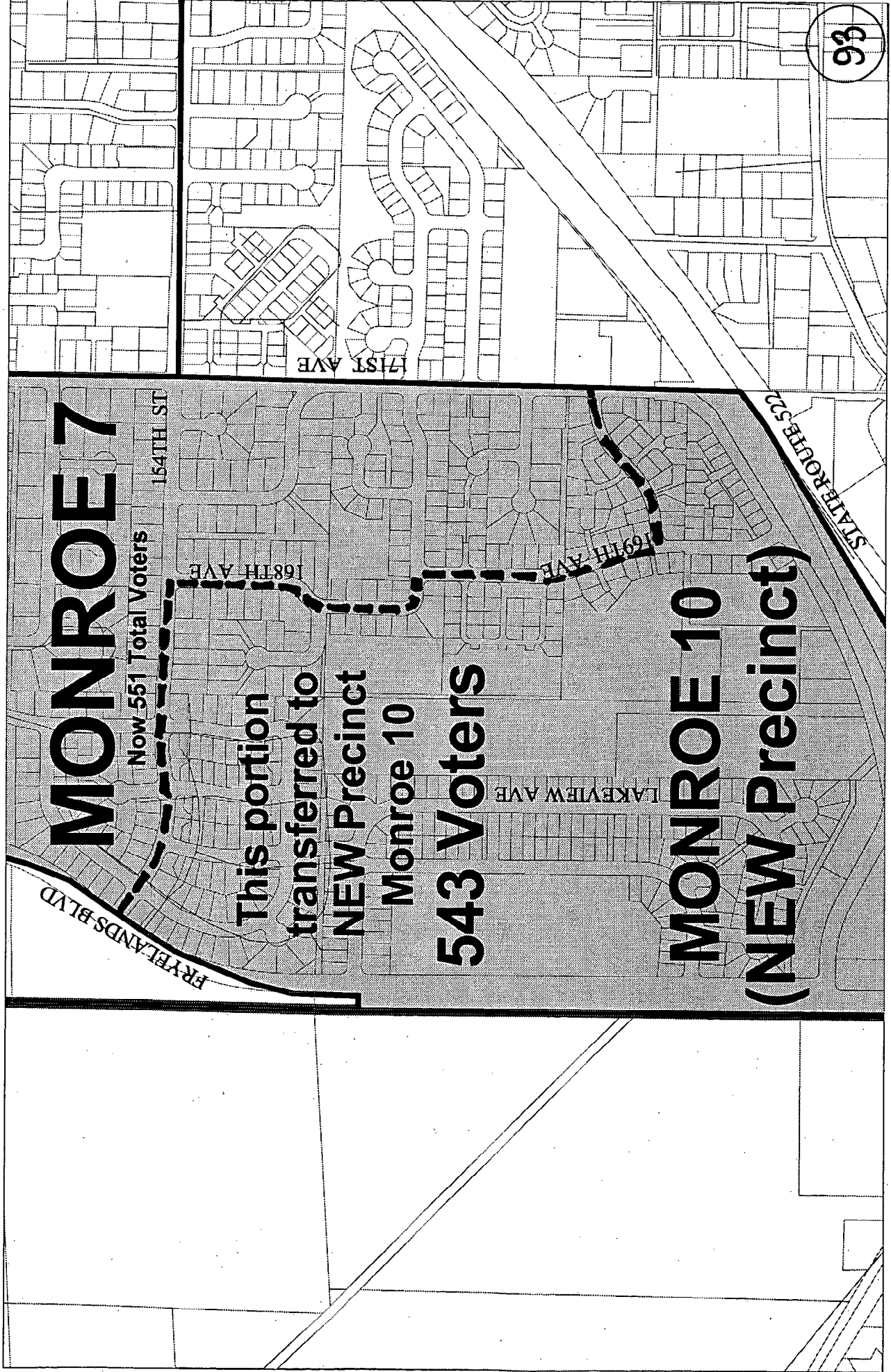
Legislative Line Split



Four Corners (NEW Precinct) Legislative Line Split

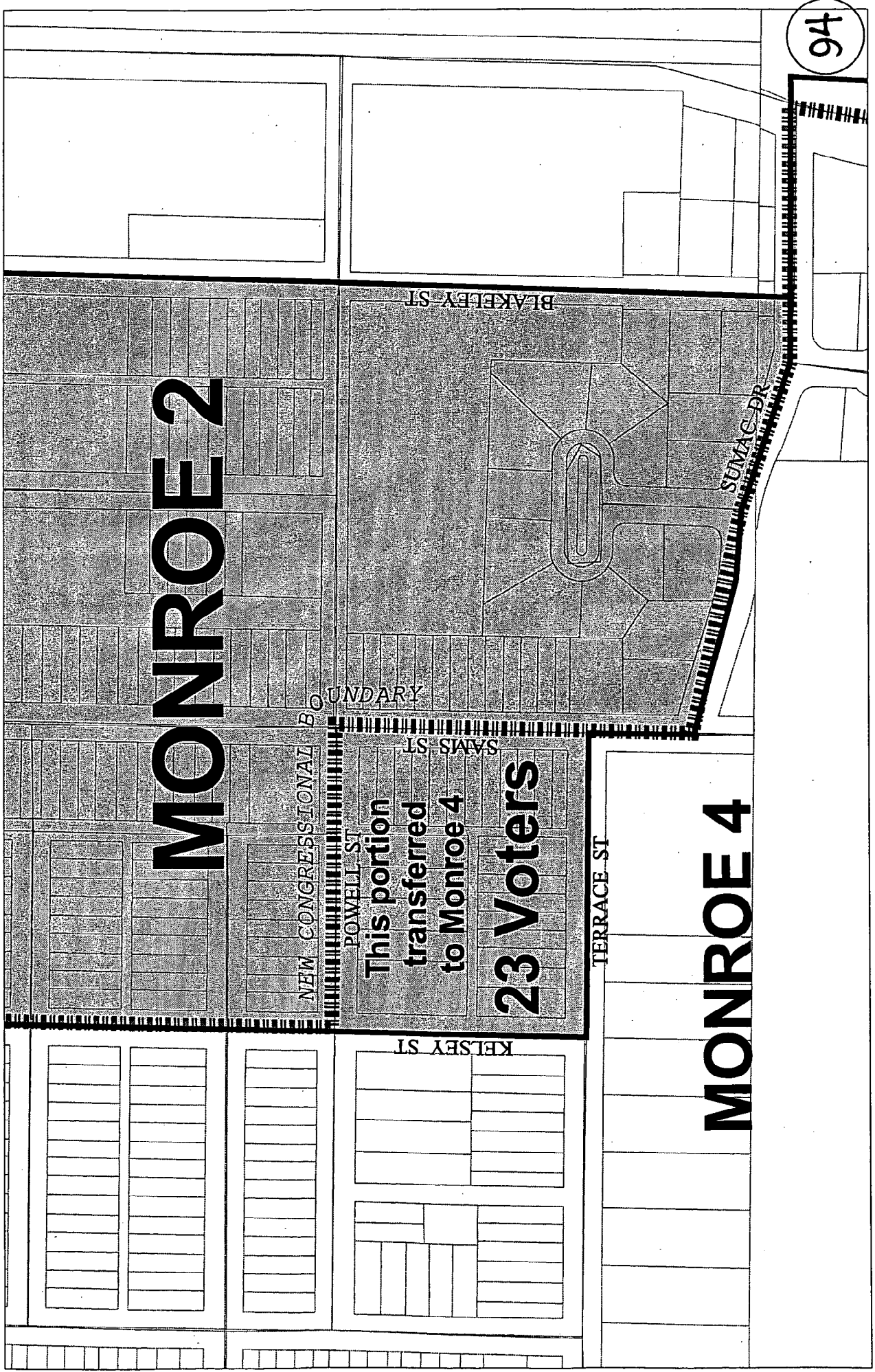


Monroe 10 (NEW Precinct) Voter Split (Over 800)

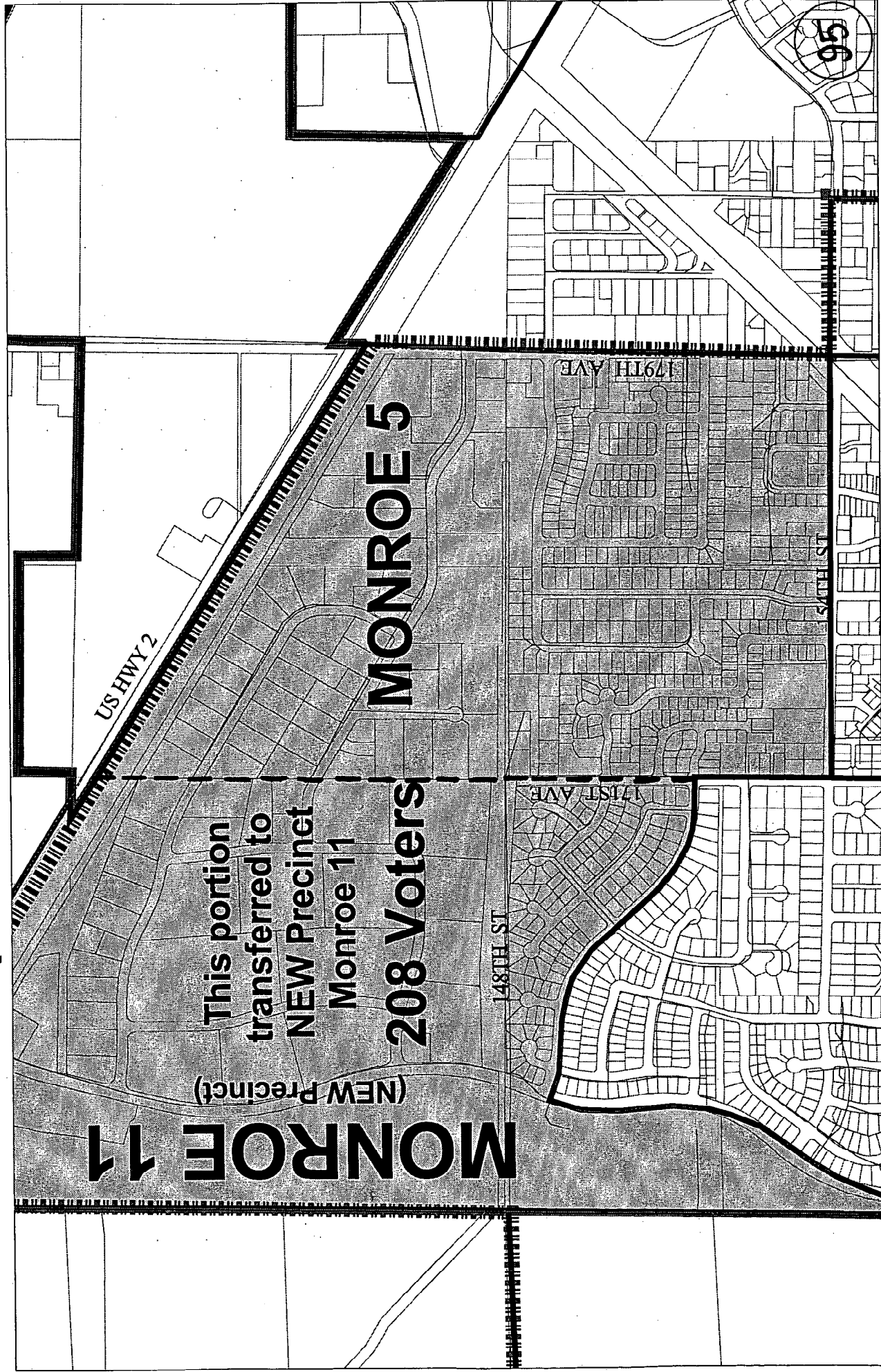


Monroe 2

Congressional Line Split

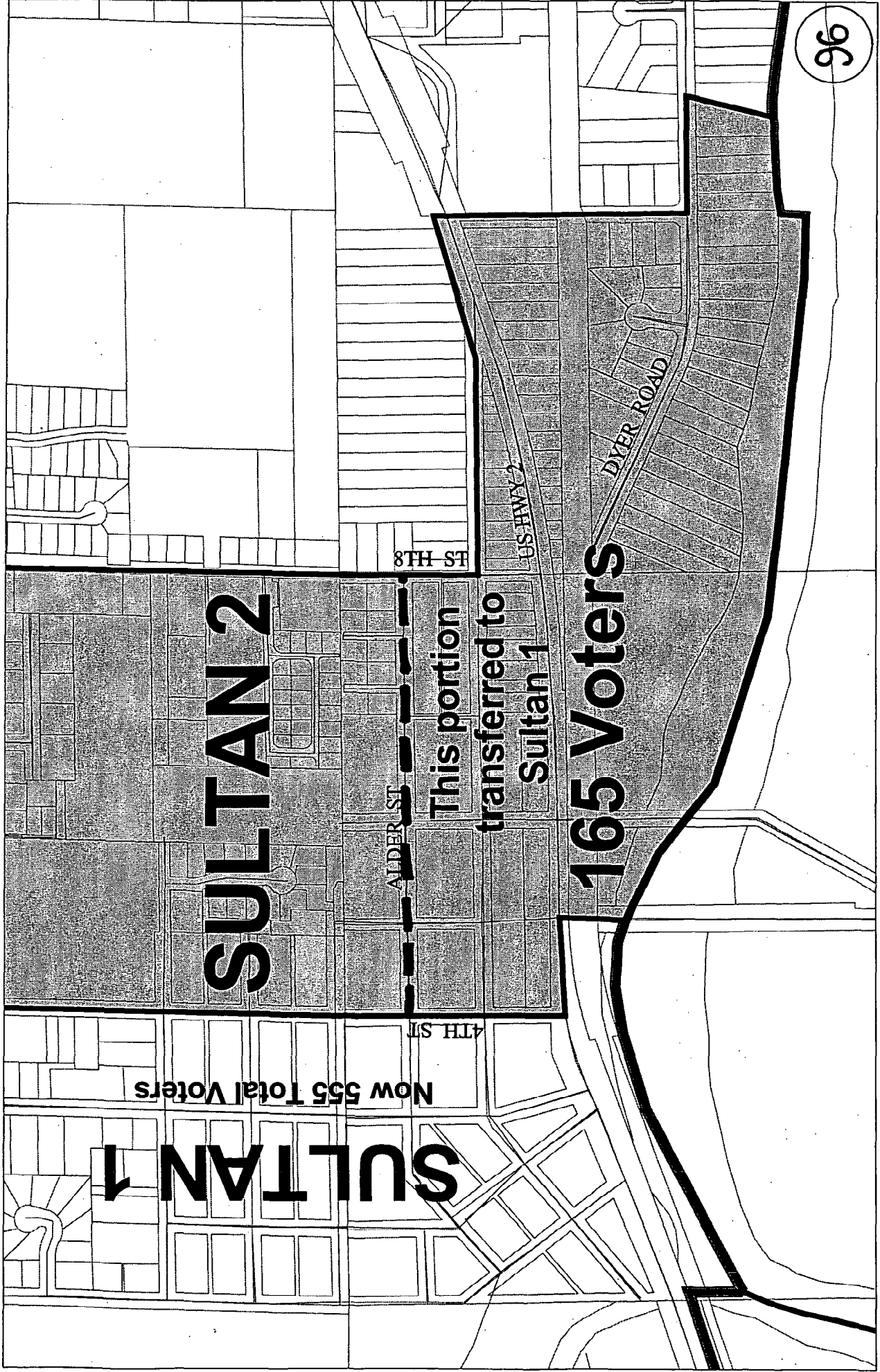


Monroe 11 (NEW Precinct) Voter Split (Over 800)



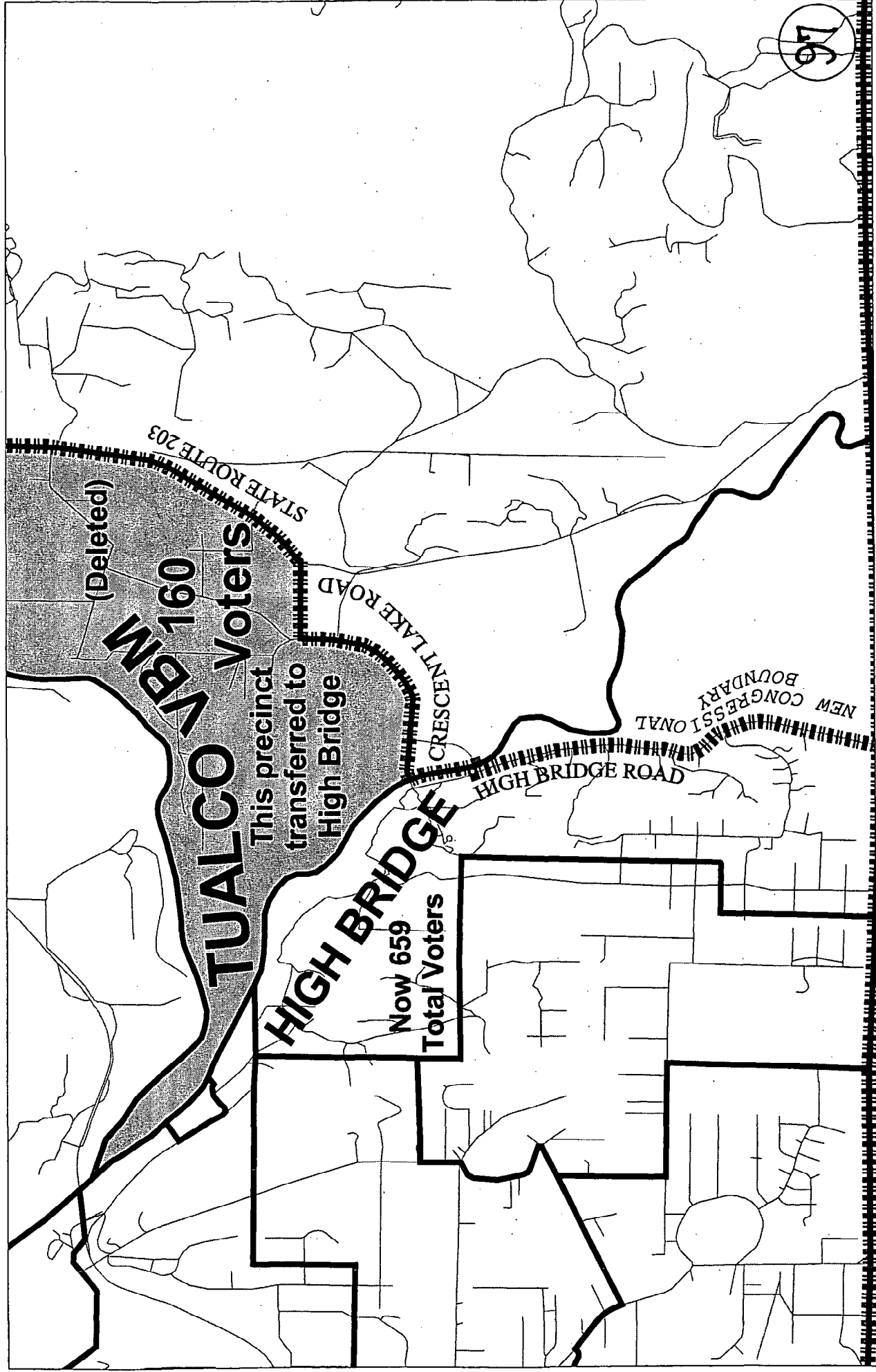
Sultan 2

Voter Split (Over 800)

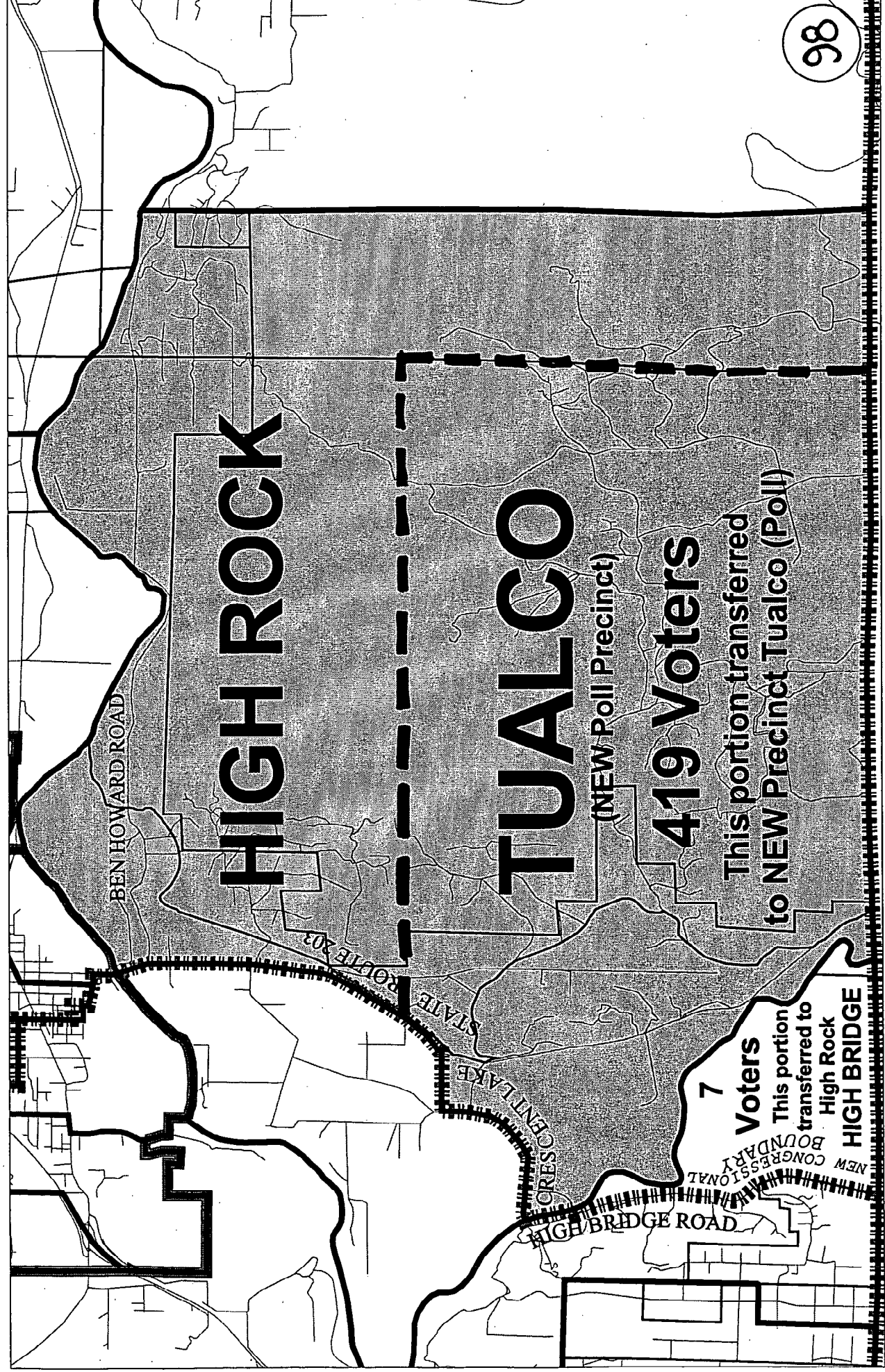


Tualco VBM (Deleted)

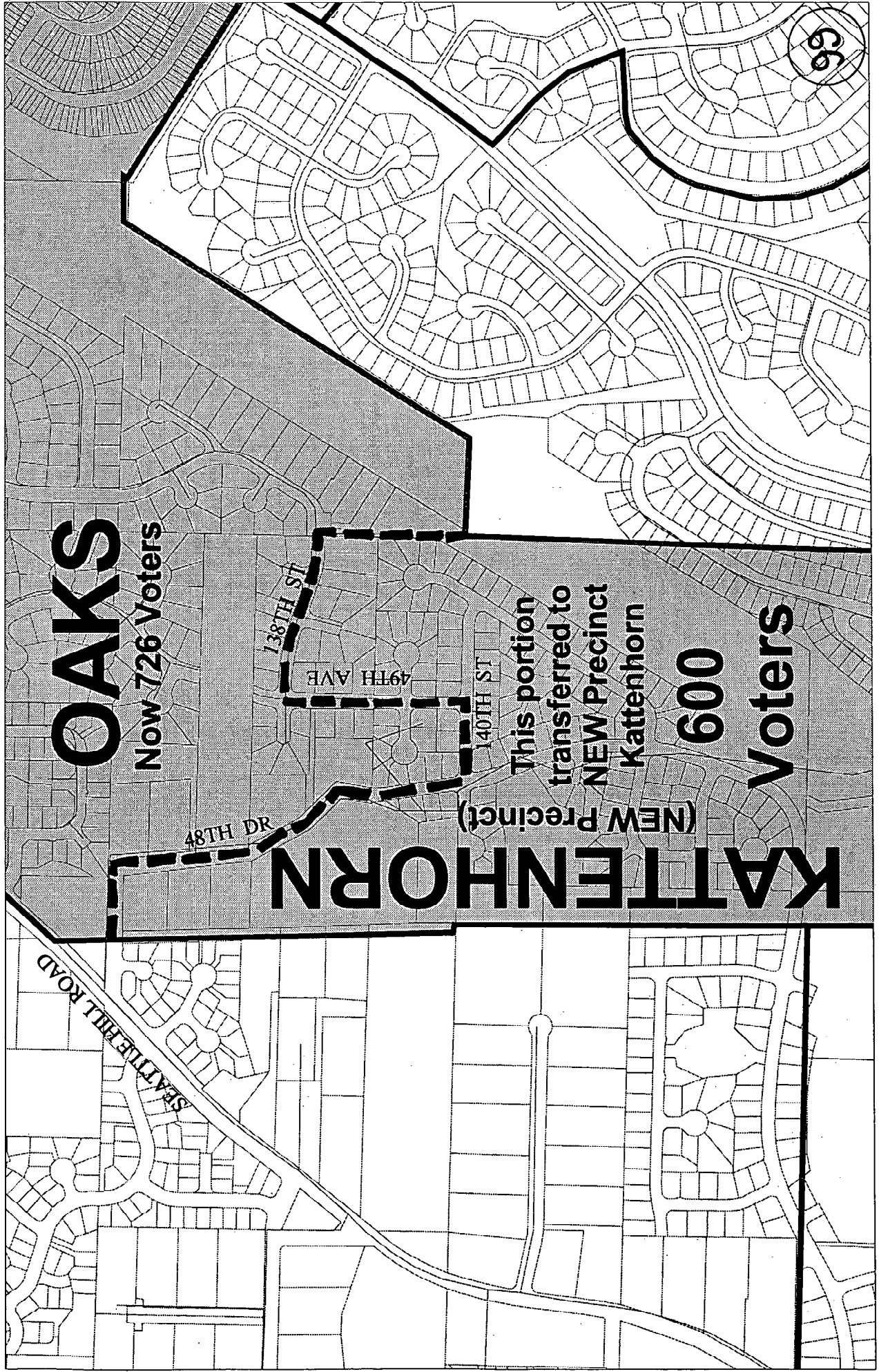
Consolidation



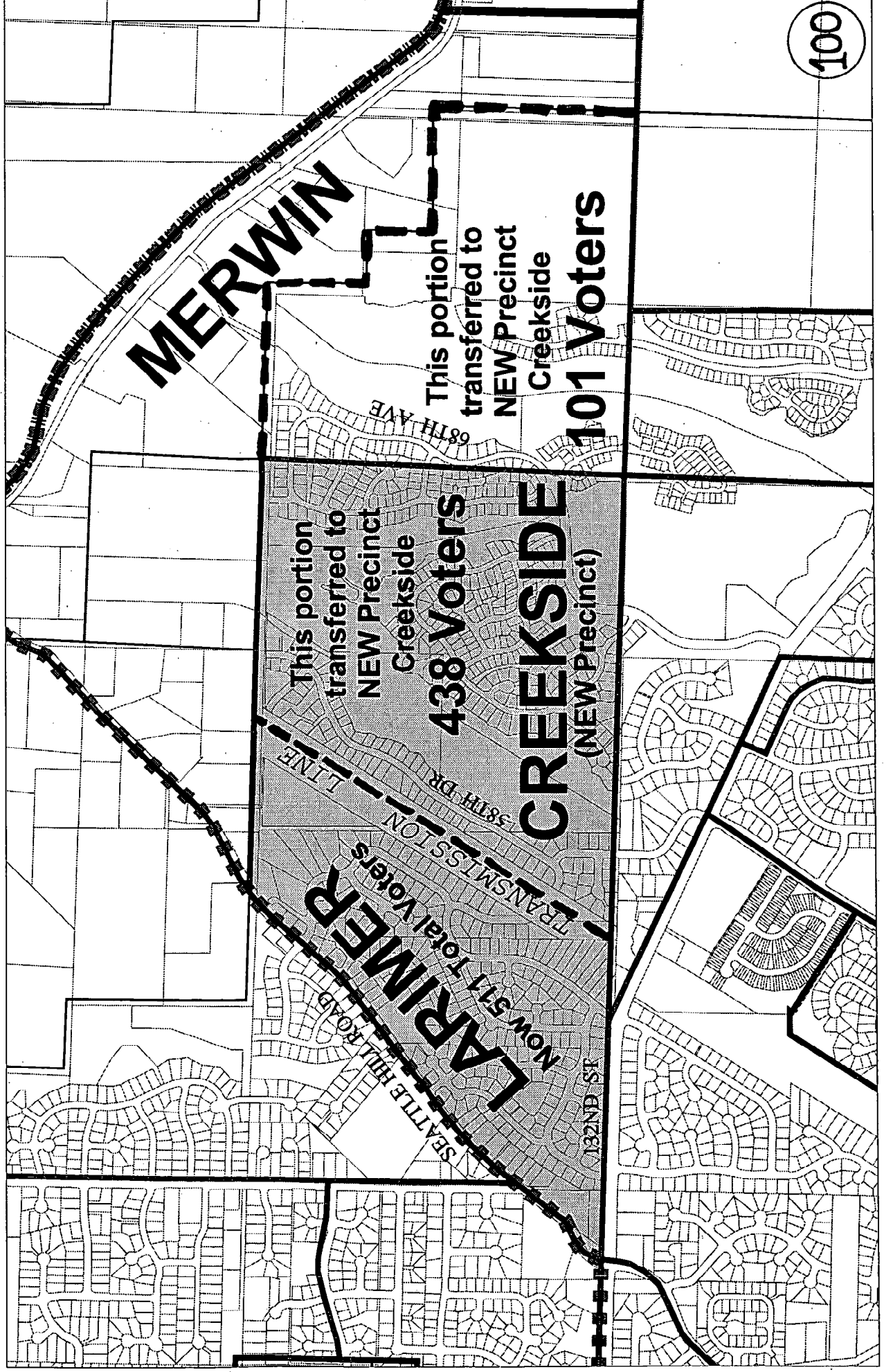
Tualco Poli (NEW Precinct) Voter Split (Over 800)



Kattenhorn (NEW Precinct) Voter Split (Over 800)

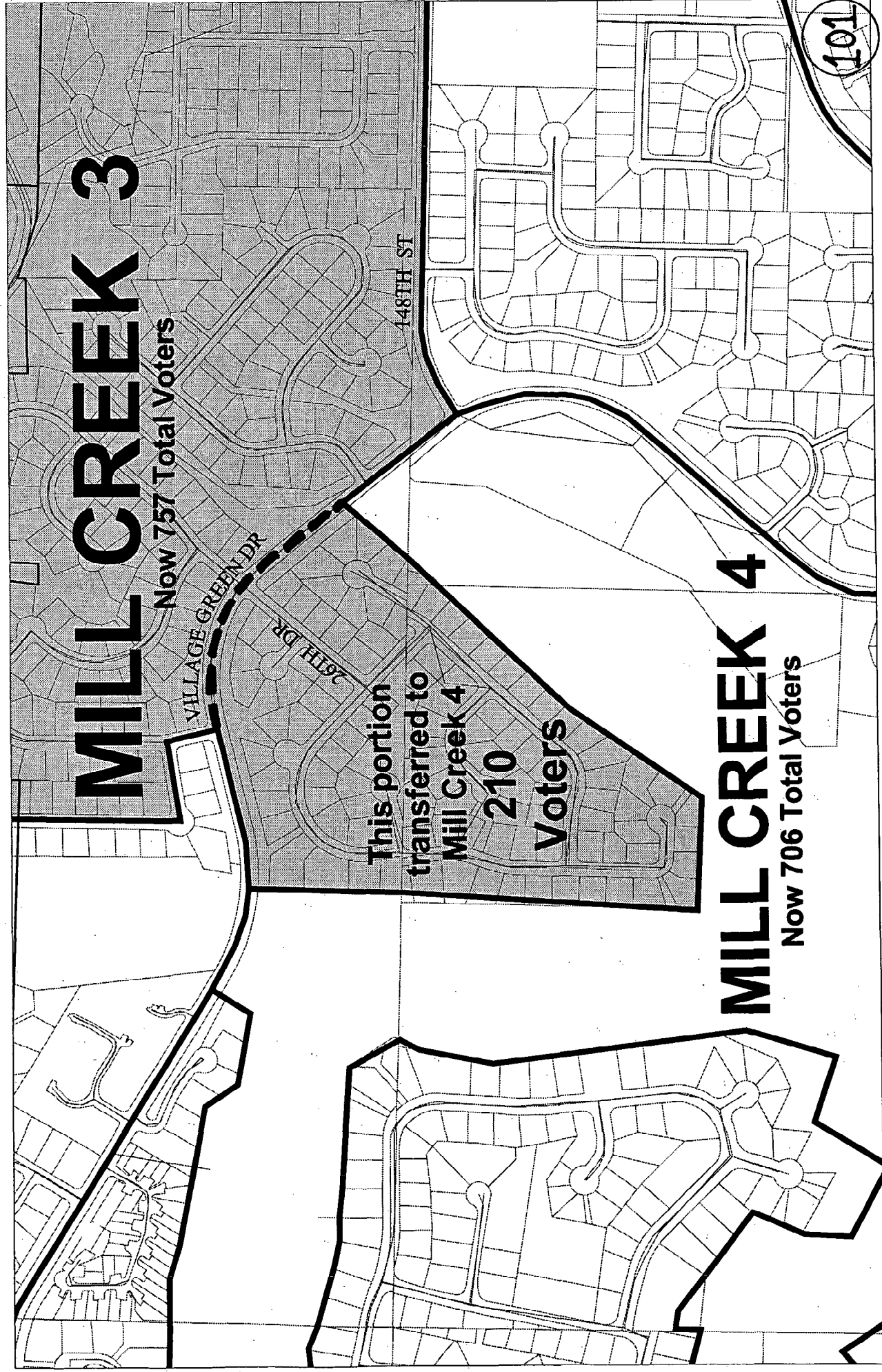


Creekside (NEW Precinct) Voter Split (Over 800)



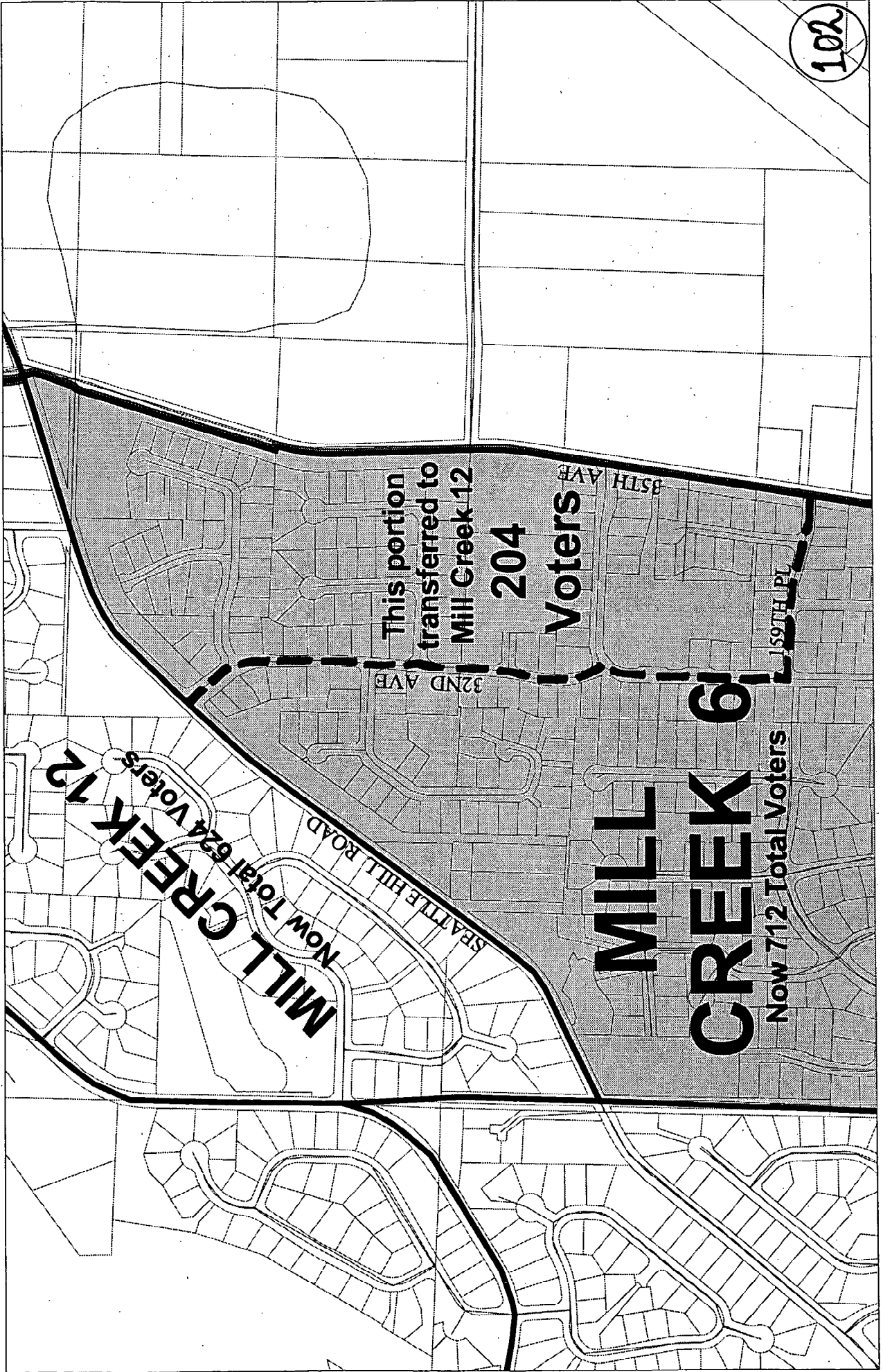
Mill Creek 3

Voter Split (Over 800)



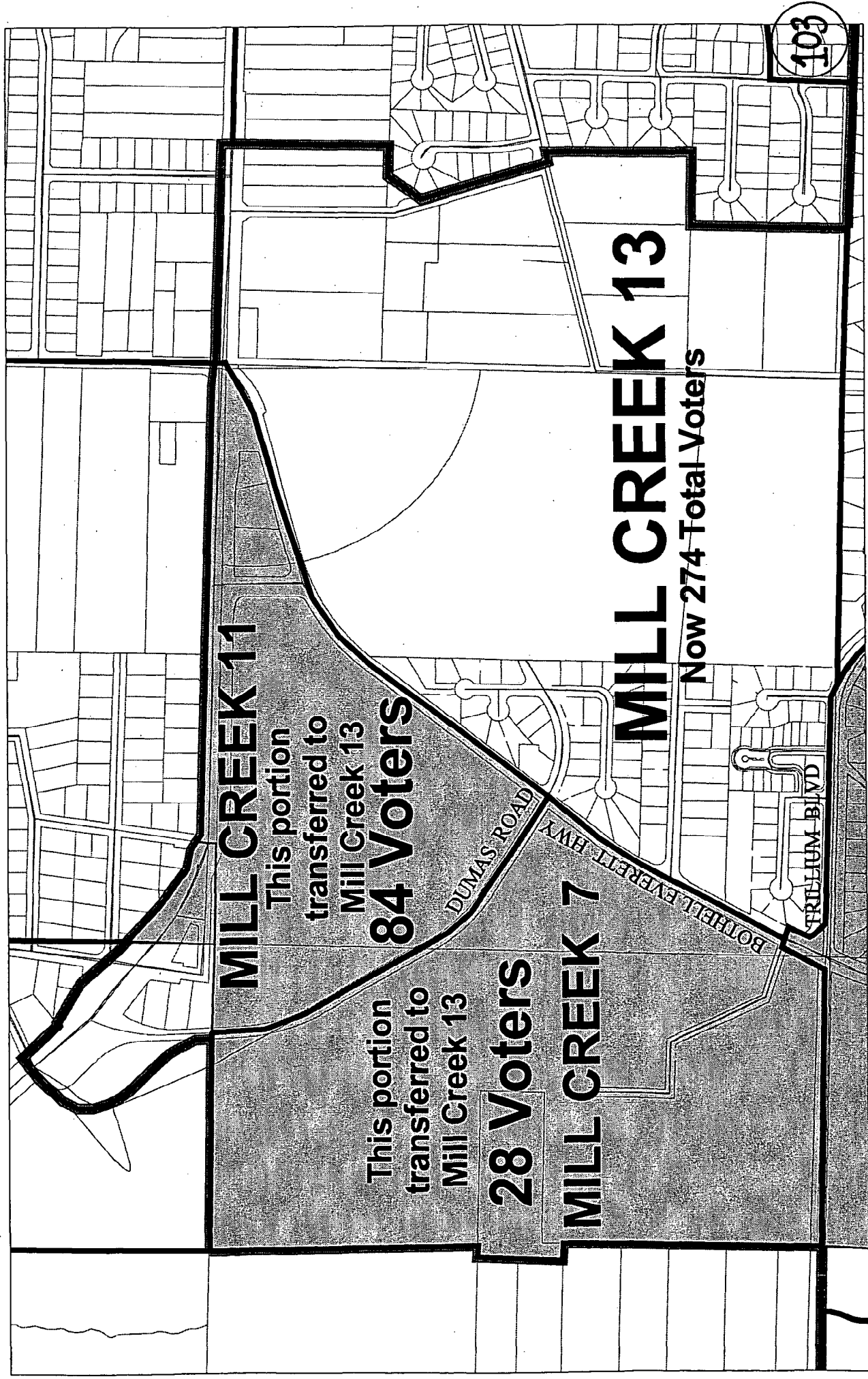
Mill Creek 6

Voter Split (Over 800)



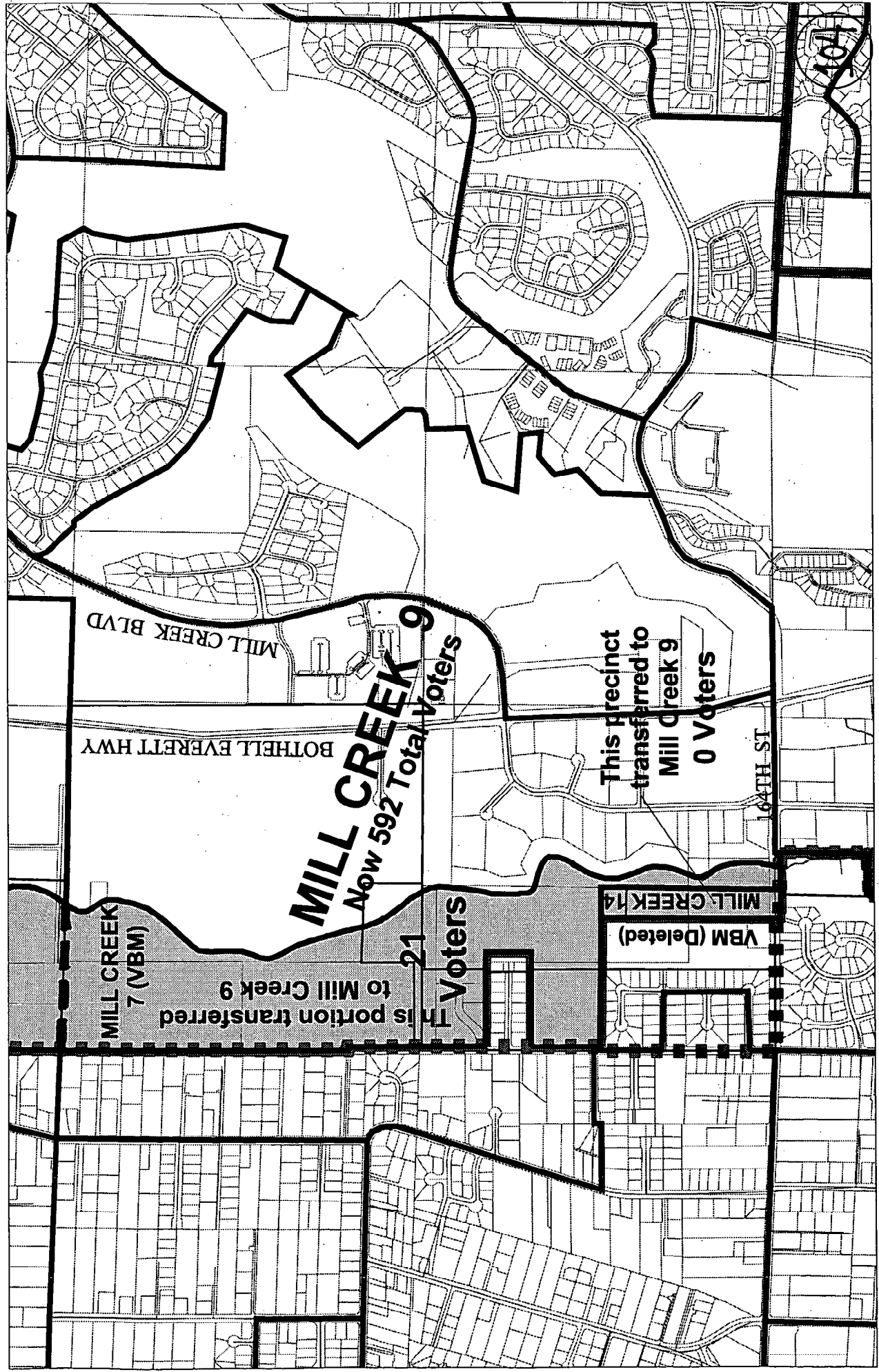
Mill Creek 7 and 11

Consolidation



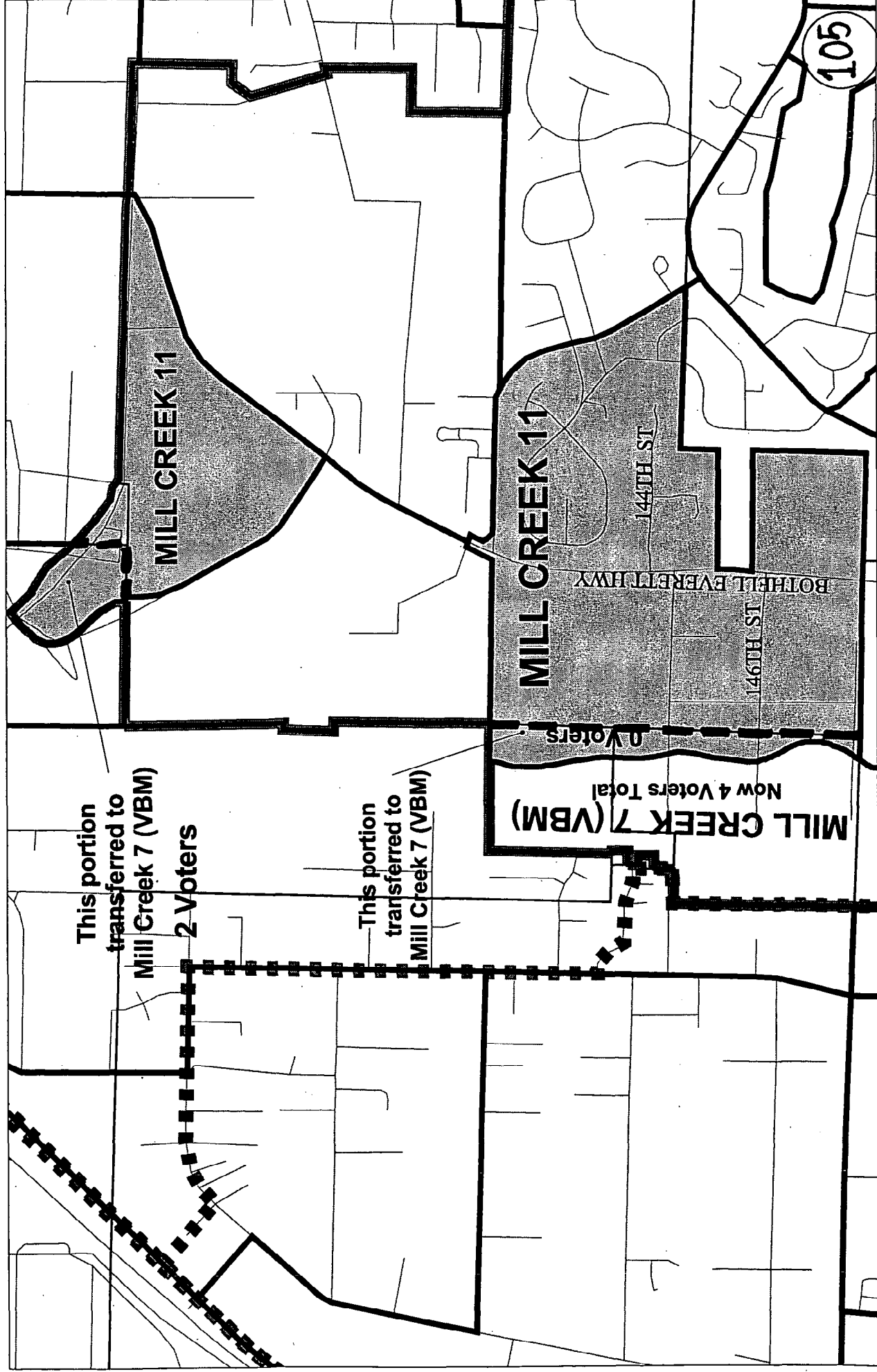
Mill Creek 9

Consolidation



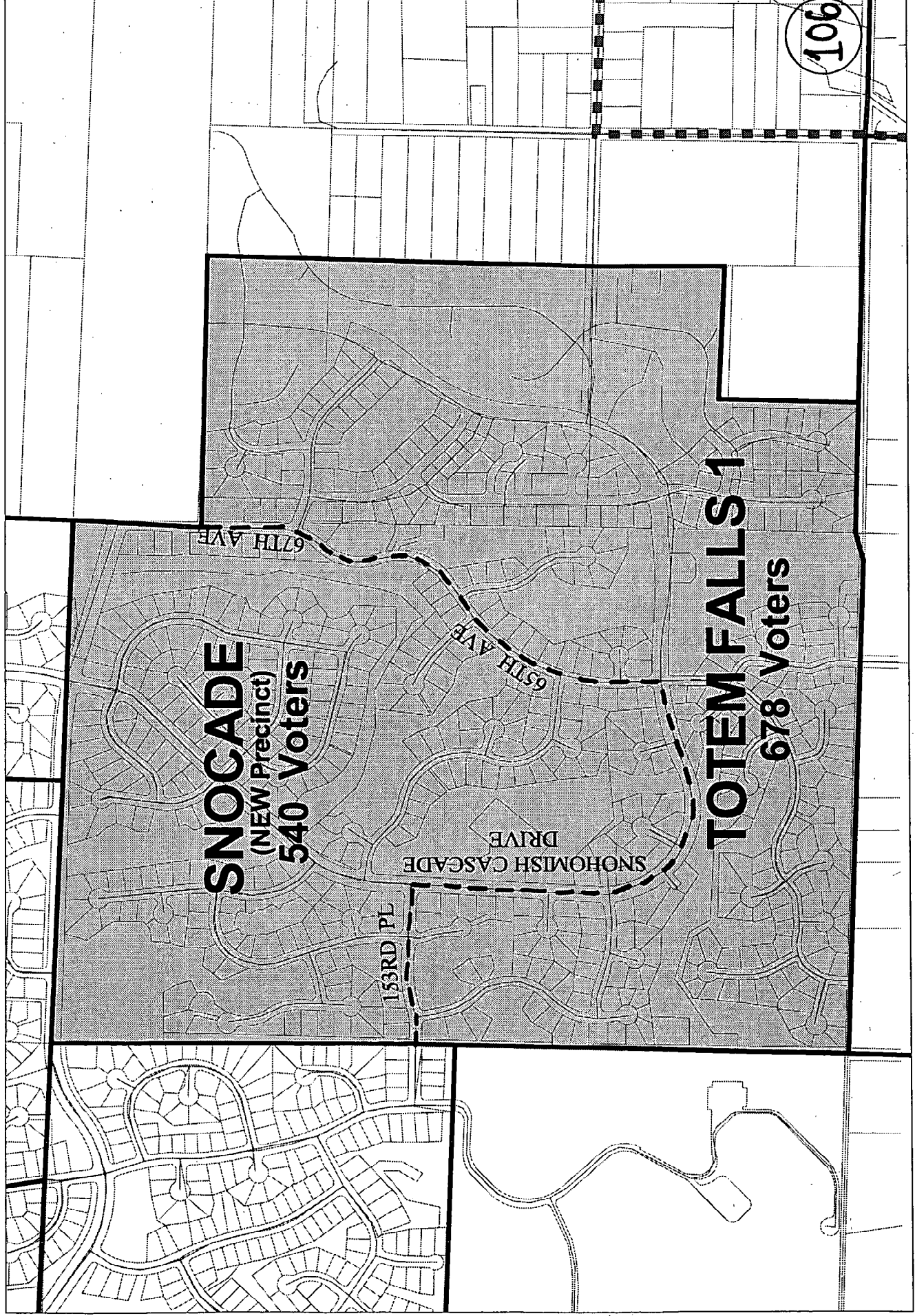
Mill Creek 7 VBM

Consolidation



Totem Falls 1

Voter Split (Over 800)



Hiltons Lake

County Council Line Split

SUNRISE

These portions
to Sunrise
76 Voters
Total

HILTONS LAKE

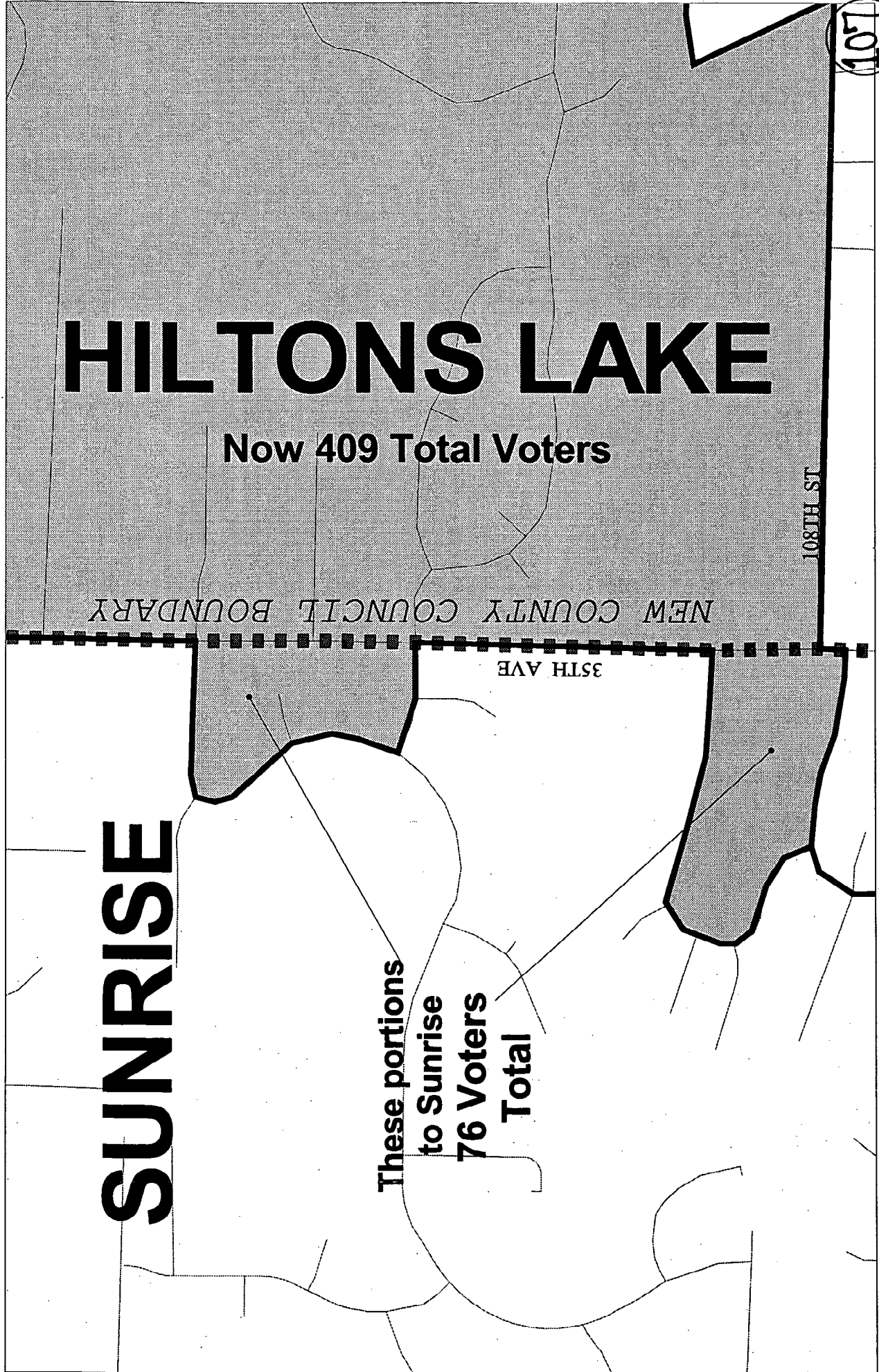
Now 409 Total Voters

NEW COUNTY COUNCIL BOUNDARY

35TH AVE

108TH ST

107



Woodridge

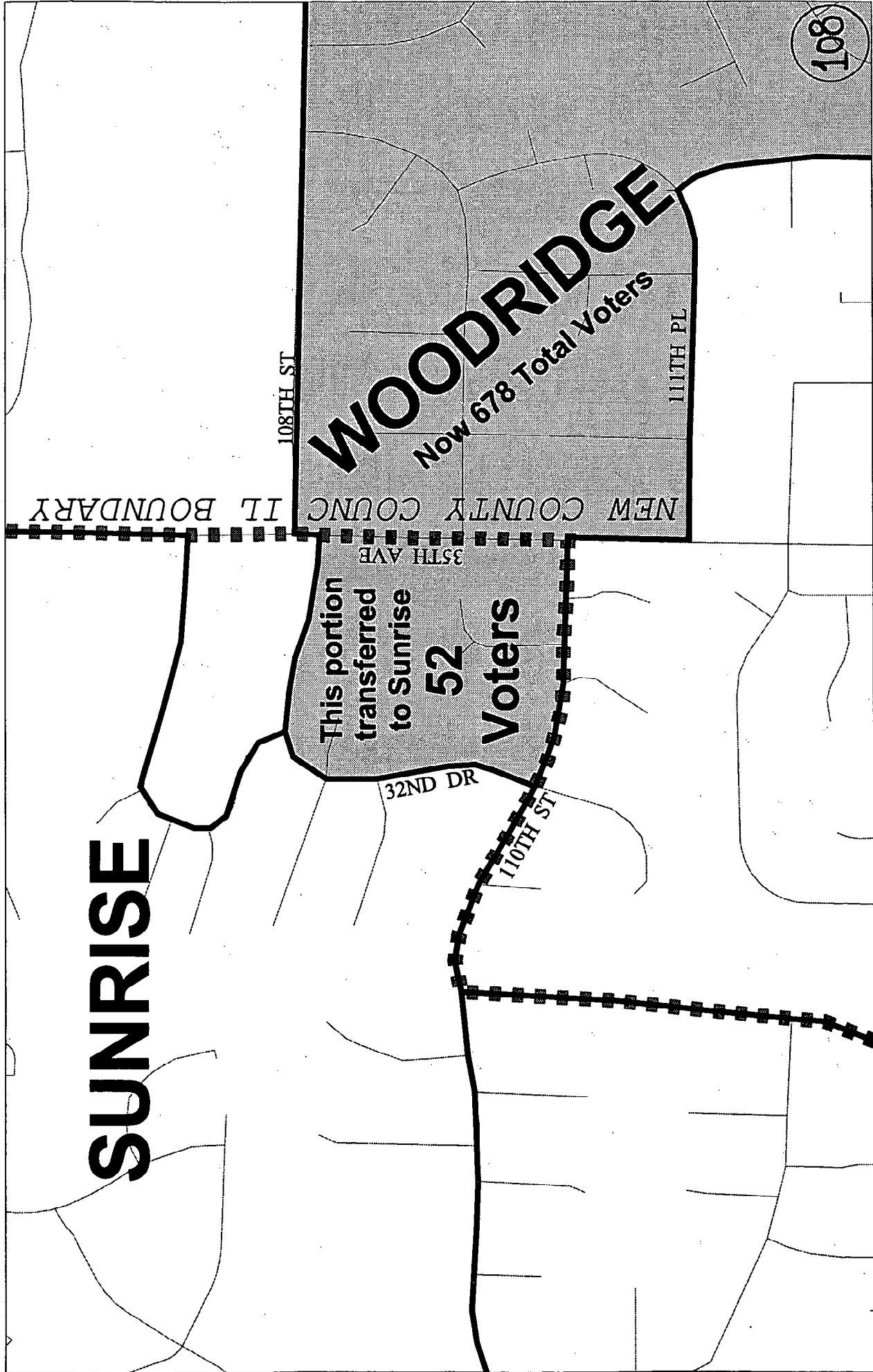
County Council Line Split

SUNRISE

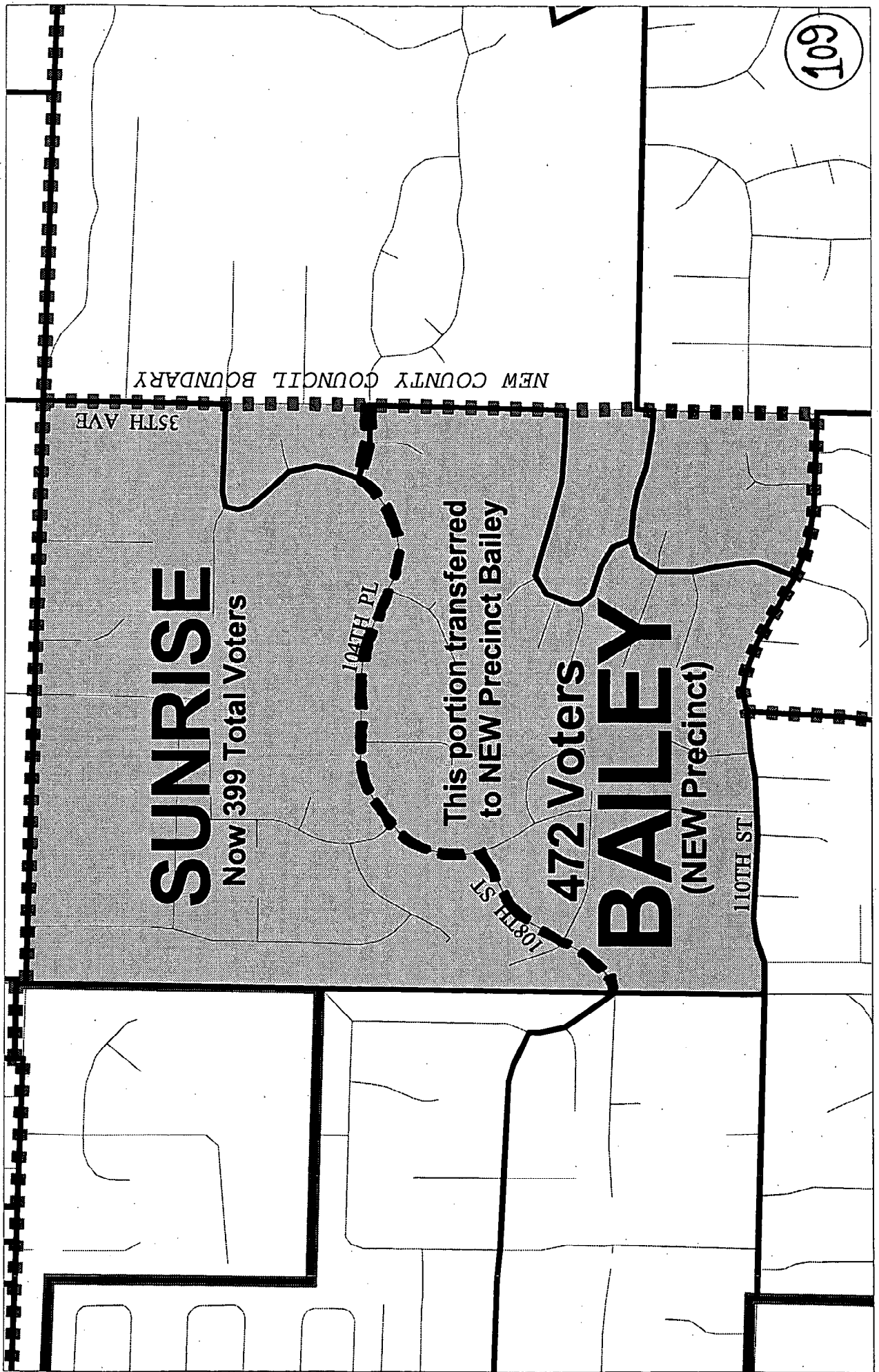
This portion
transferred
to Sunrise
52
Voters

WOODRIDGE

Now 678 Total Voters

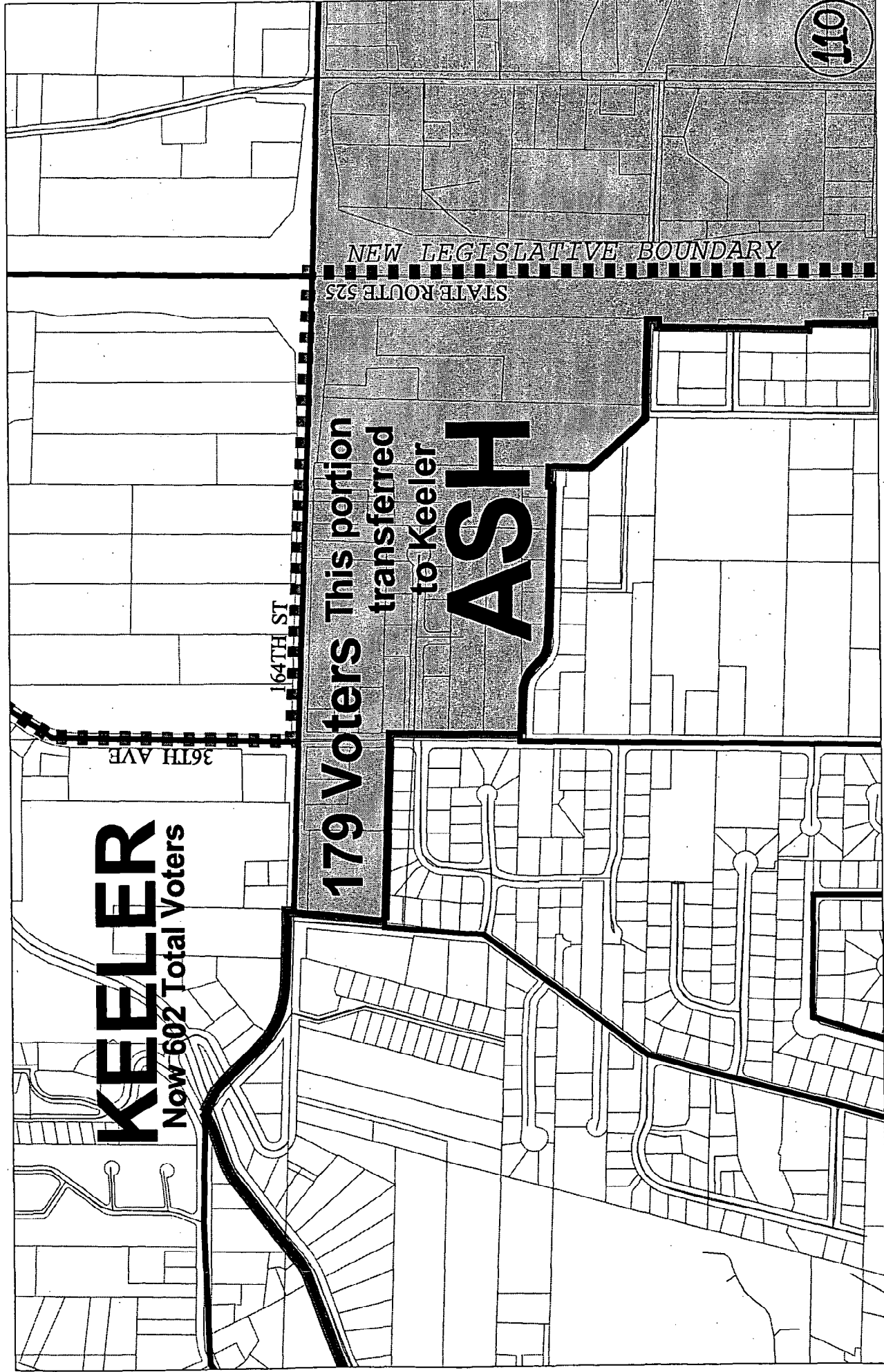


Bailey (NEW Precinct) Voter Split (Over 800)



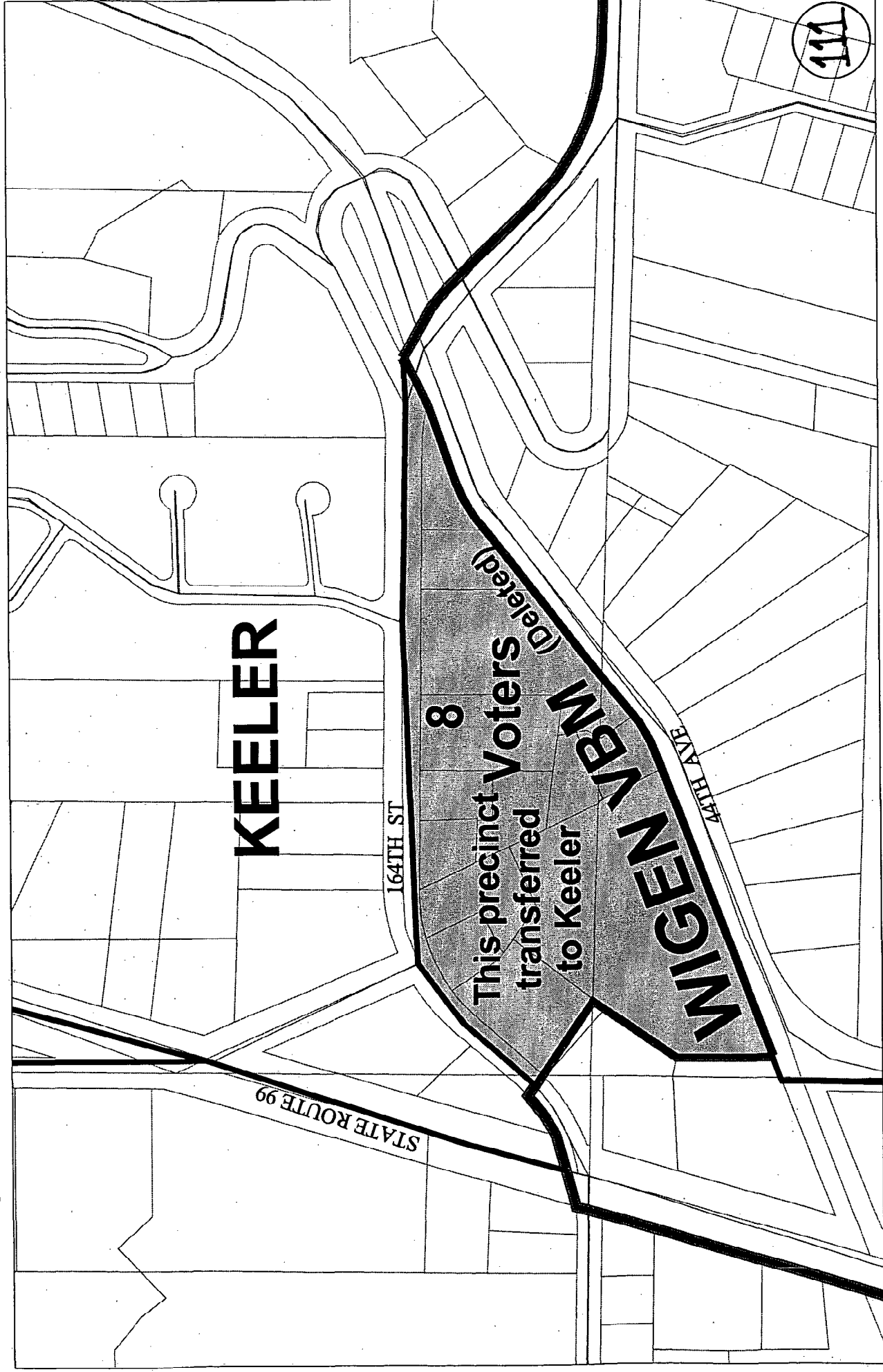
Ash

Legislative Line Split



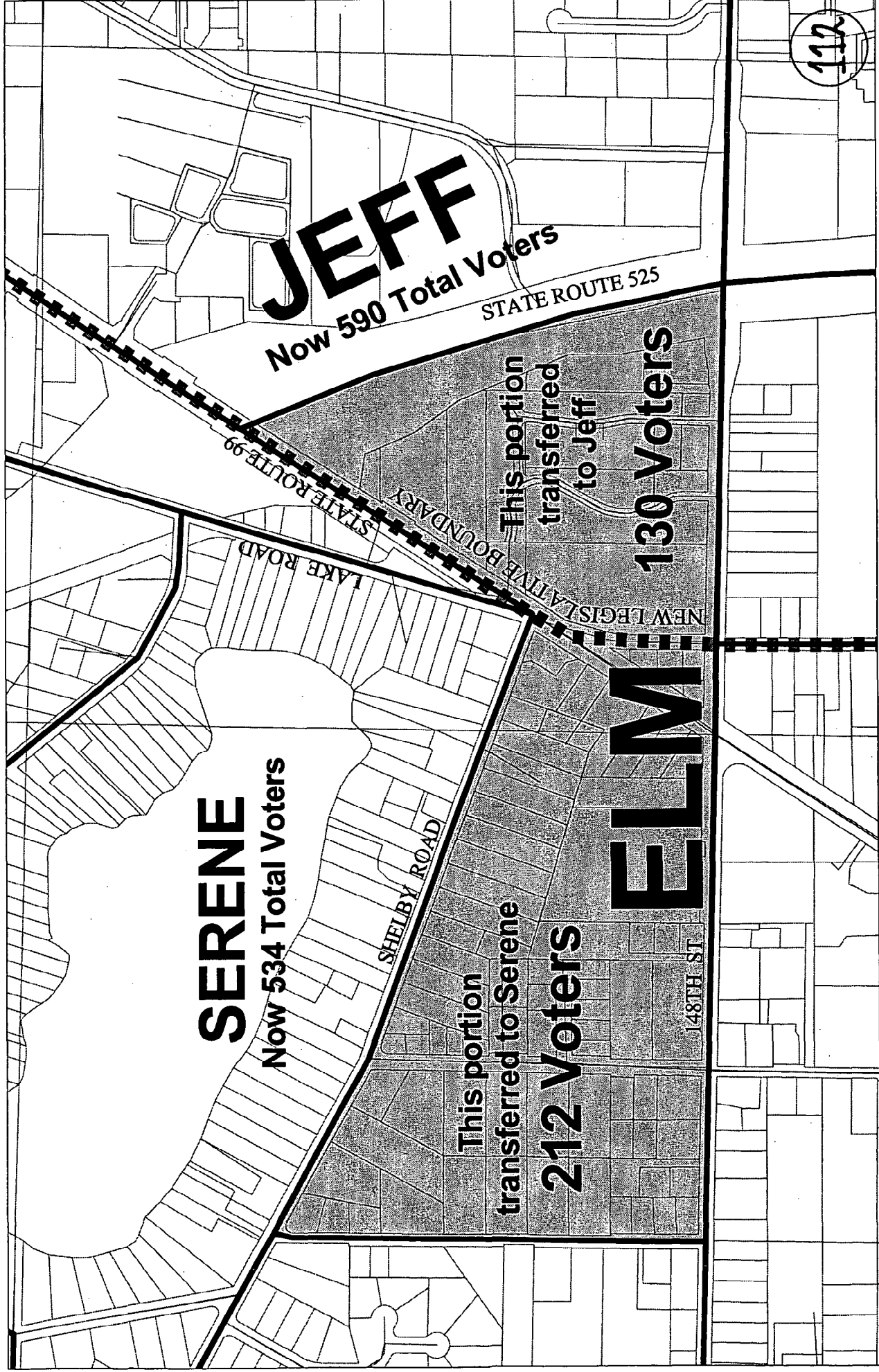
Wigen VBM (Deleted)

Consolidation



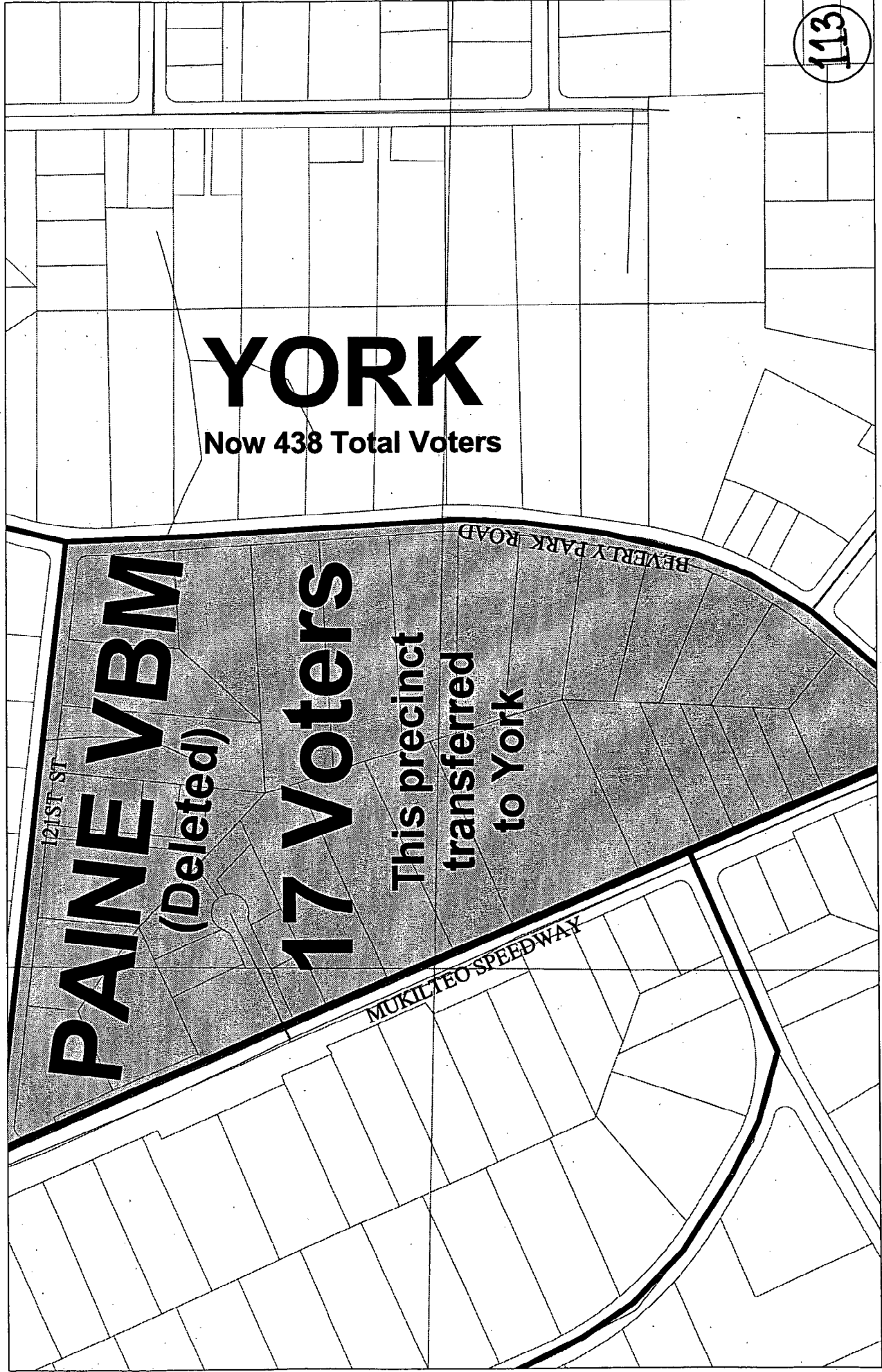
Elm (Deleted)

Legislative Line Split



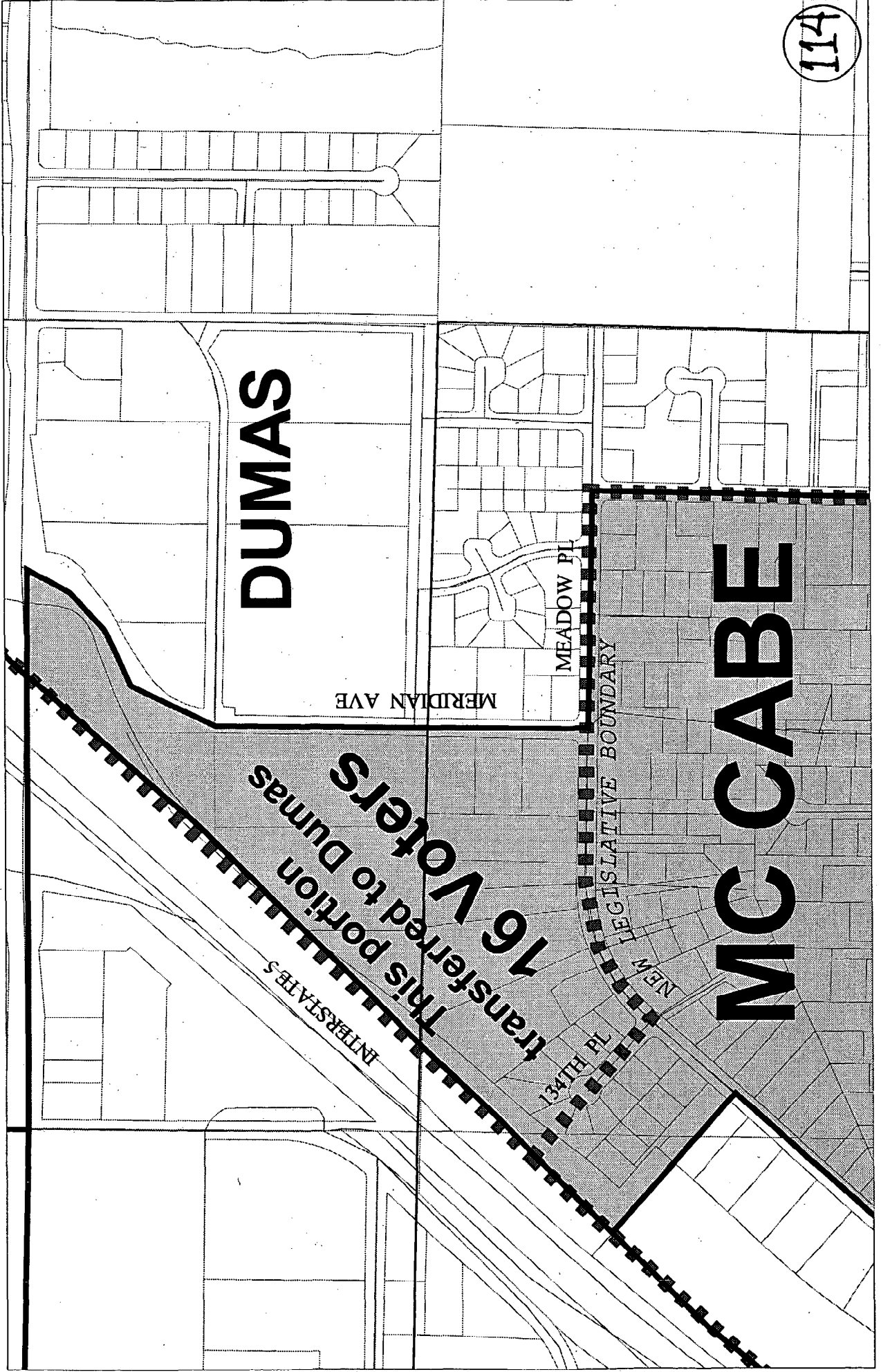
Paine VBM (Deleted)

Consolidation



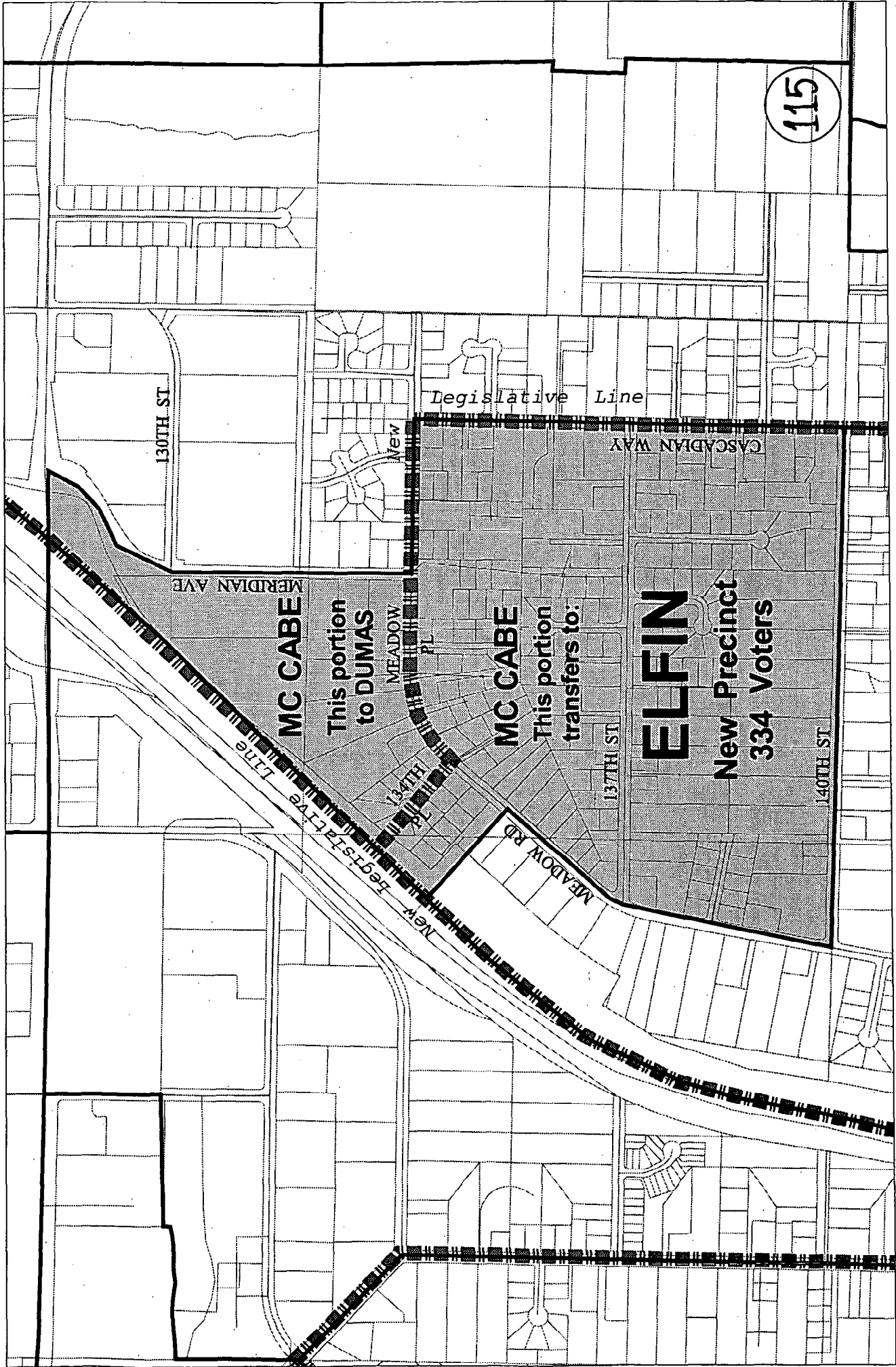
Mc Cabe

Legislative Line Split



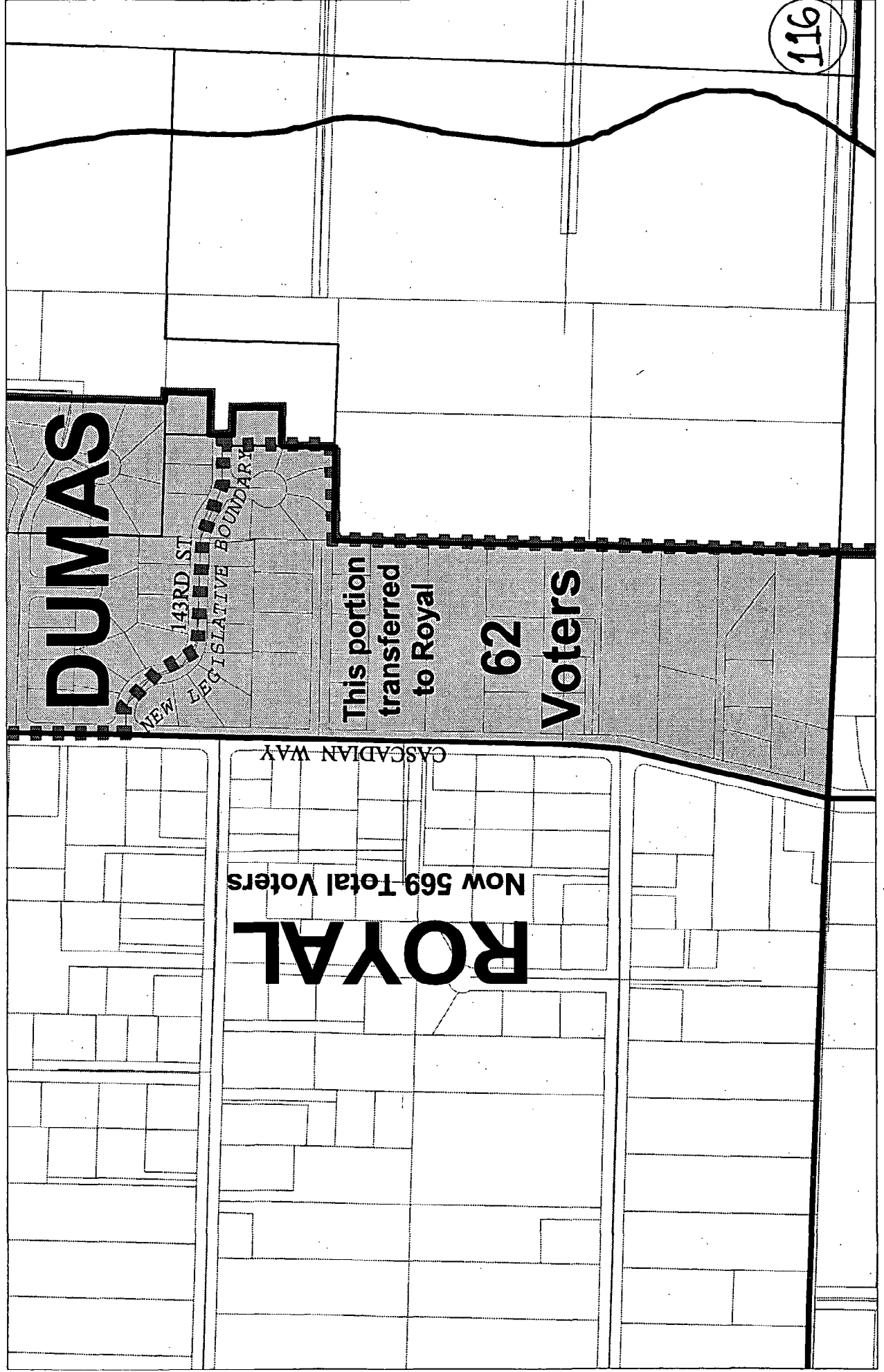
MC CABE

CONSOLIDATION



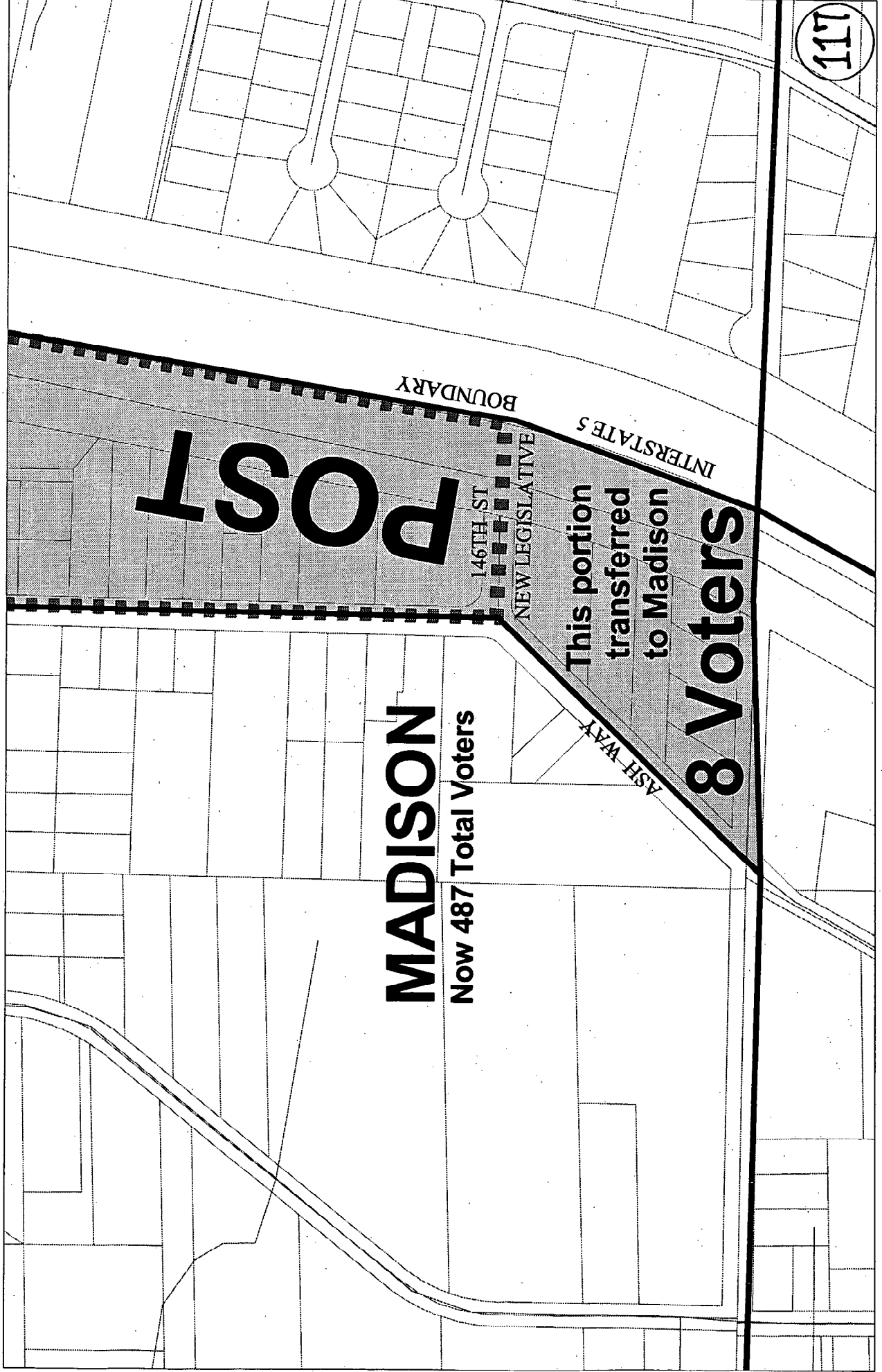
Dumas

Legislative Line Split



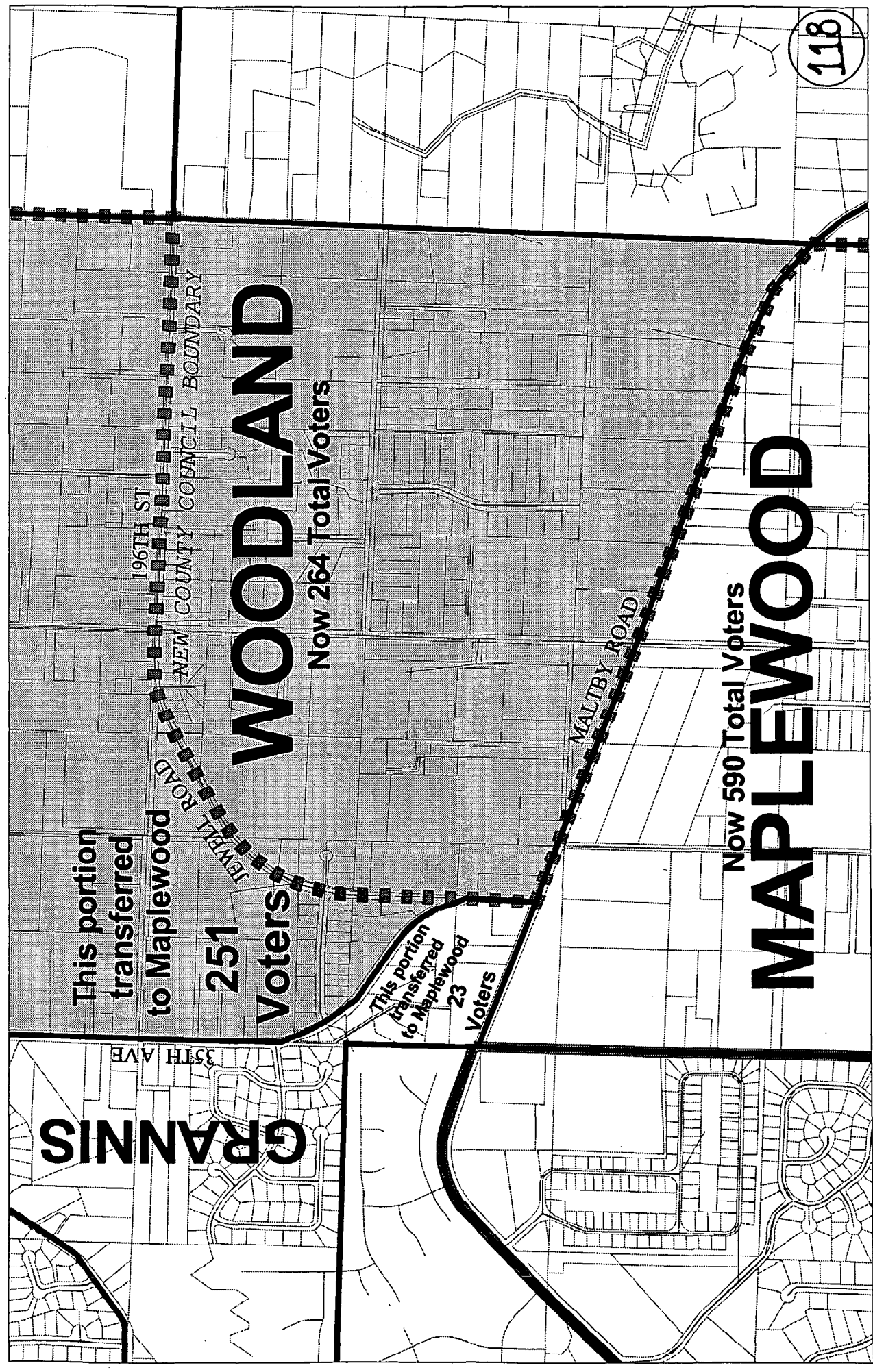
Post

Legislative Line Split



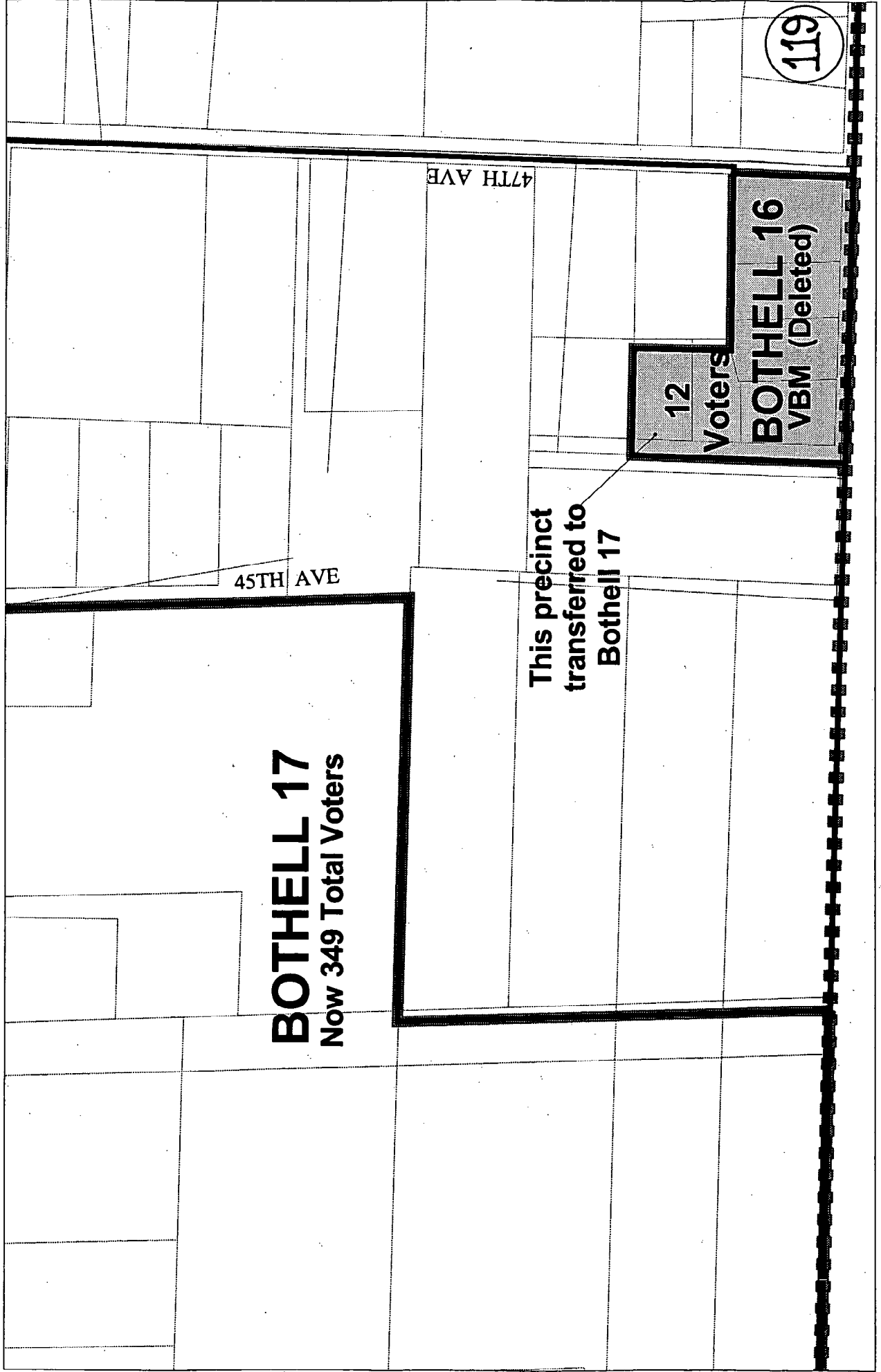
Woodland

County Council Line Split



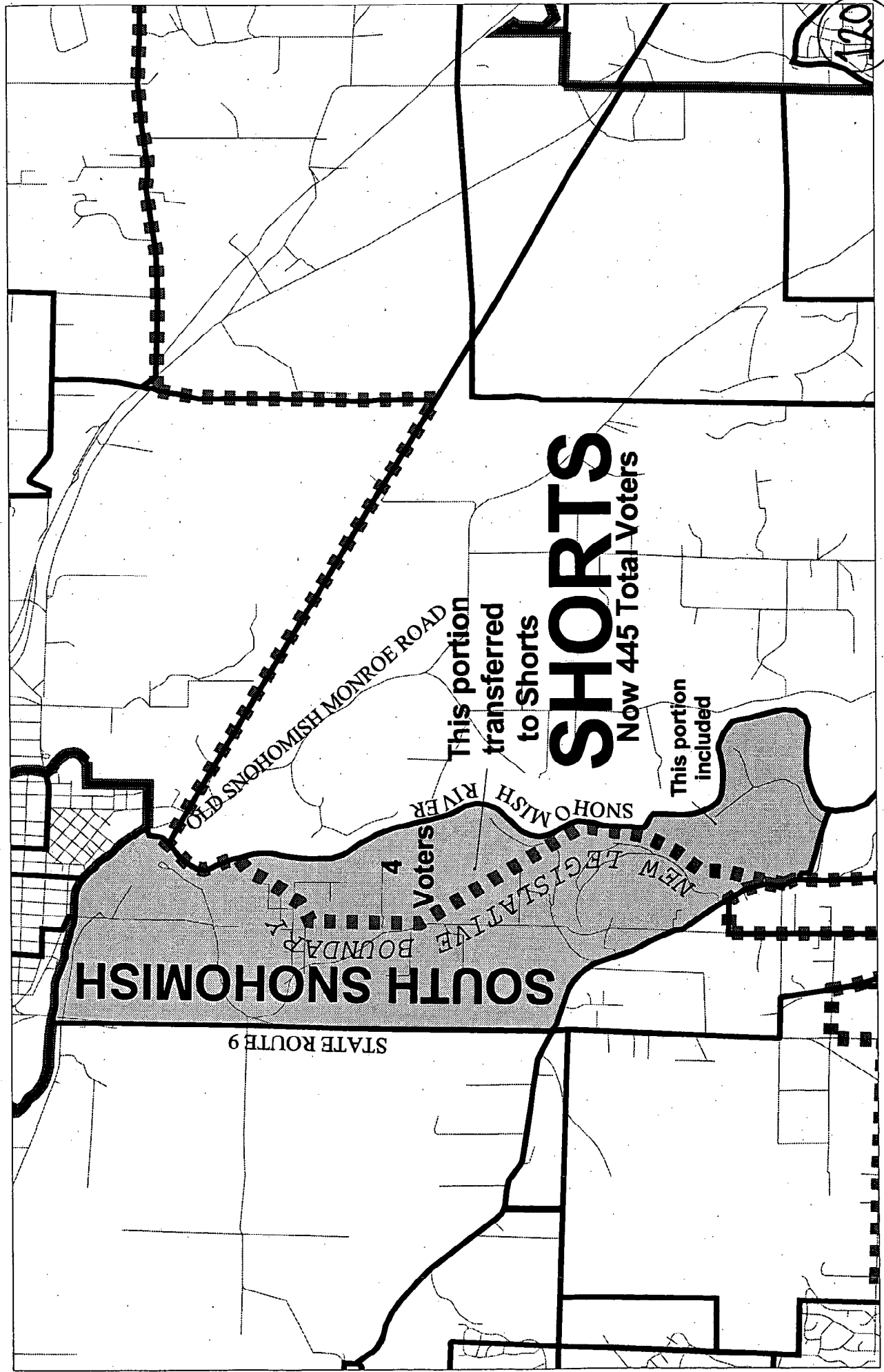
Bothell 16 VBM (Deleted)

Consolidation



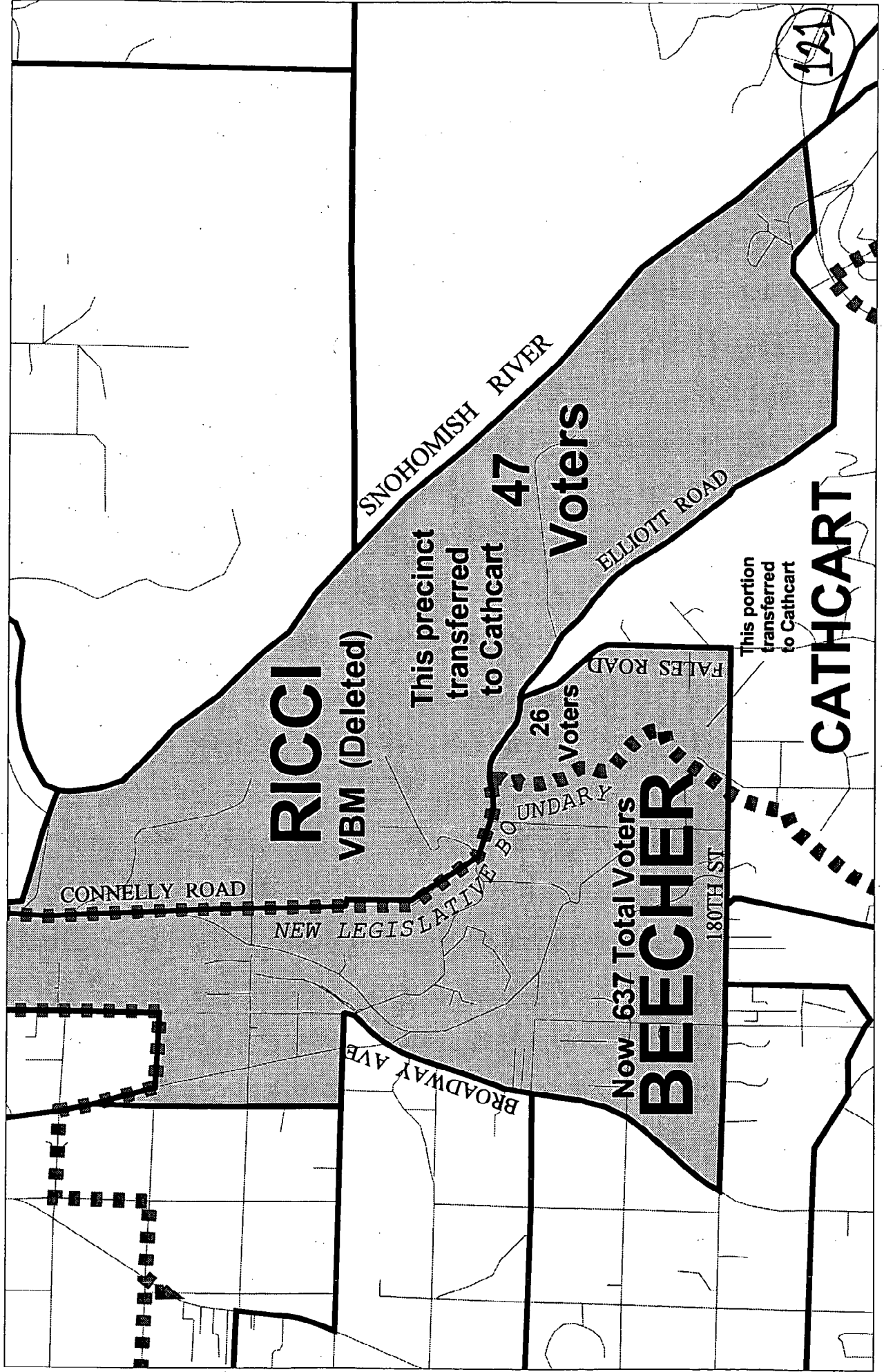
South Snohomish

Legislative Line Split



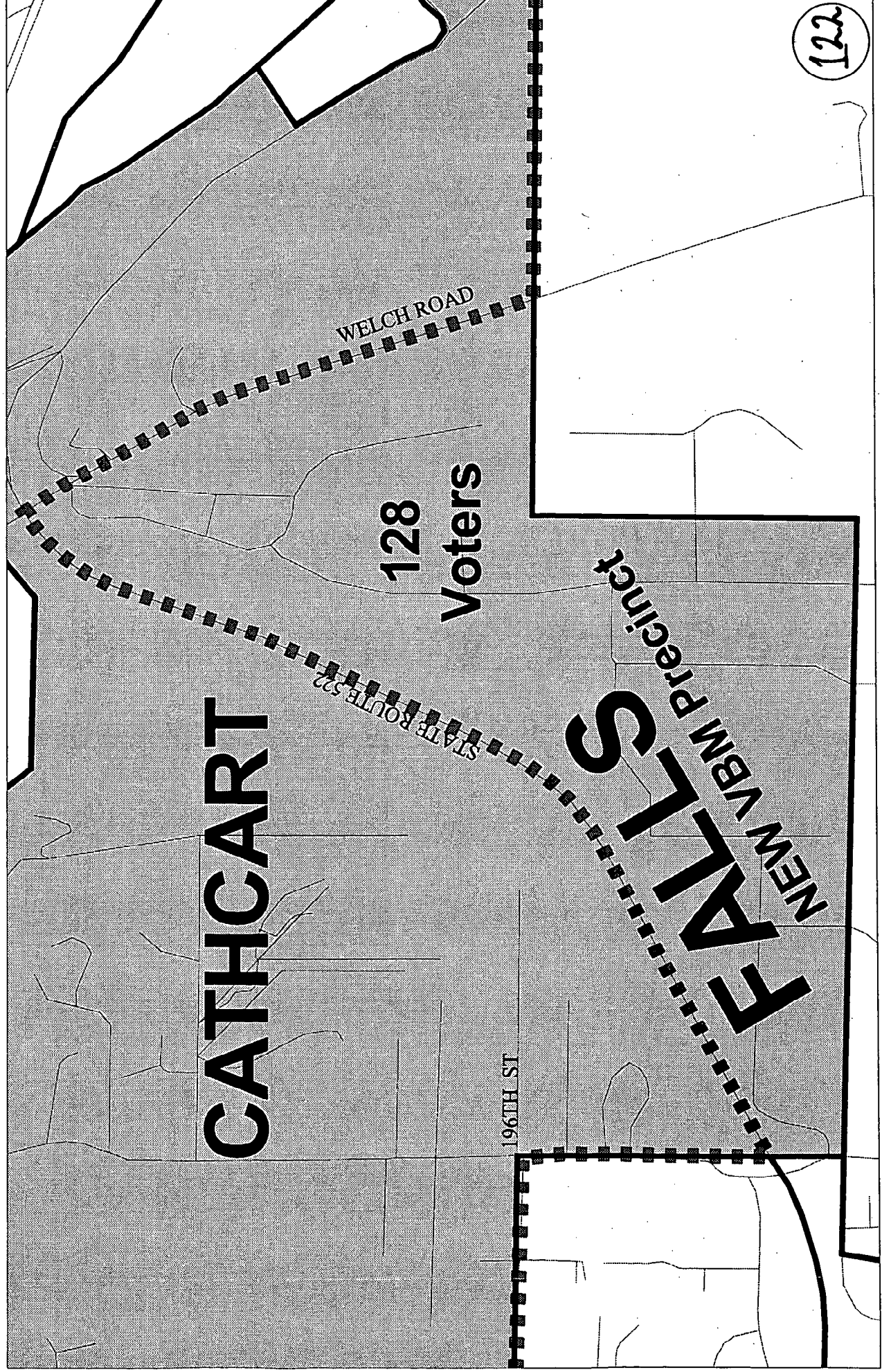
Beecher

Legislative Line Split



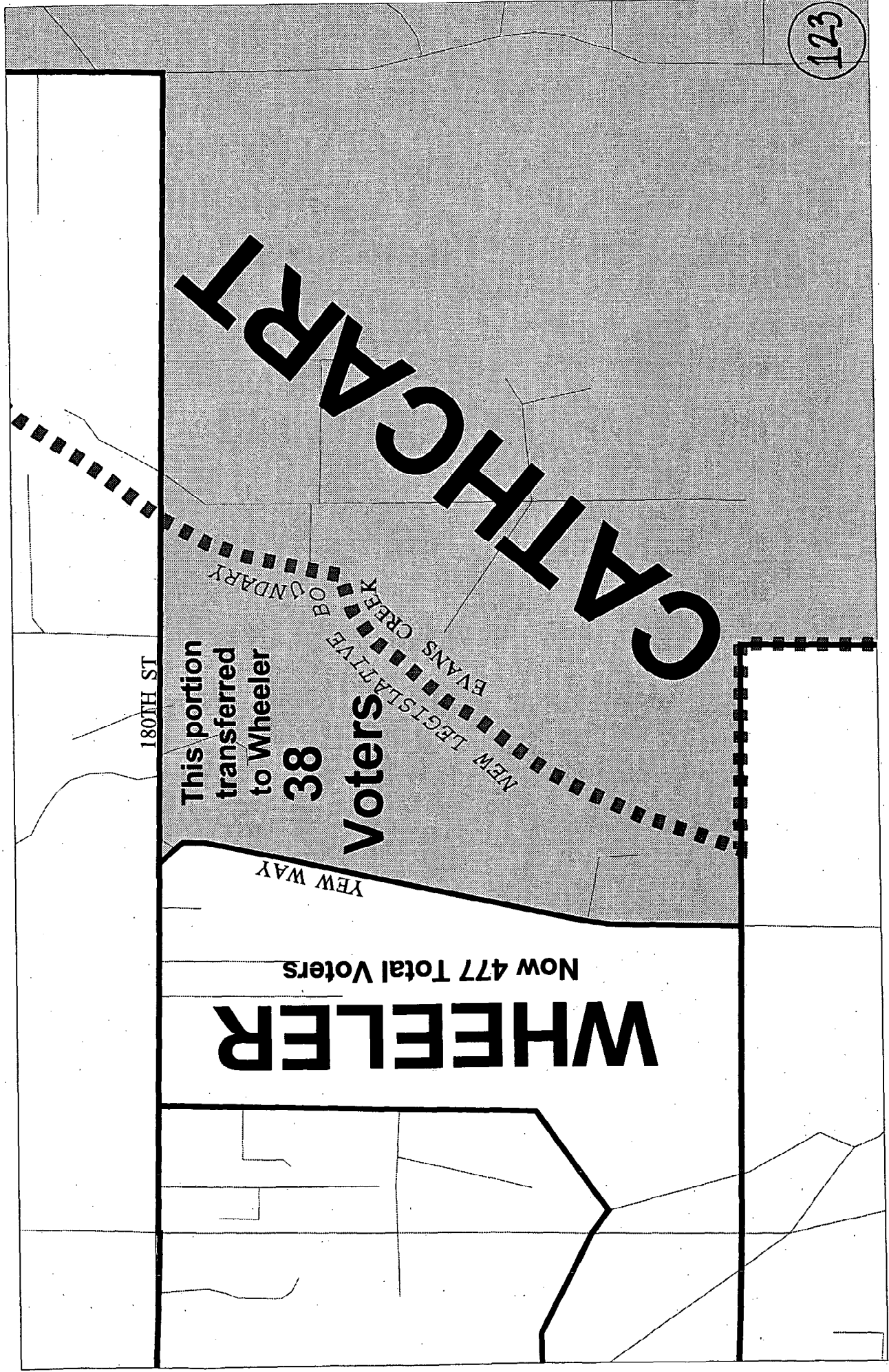
Falls VBM (New Precinct)

Legislative Line Split



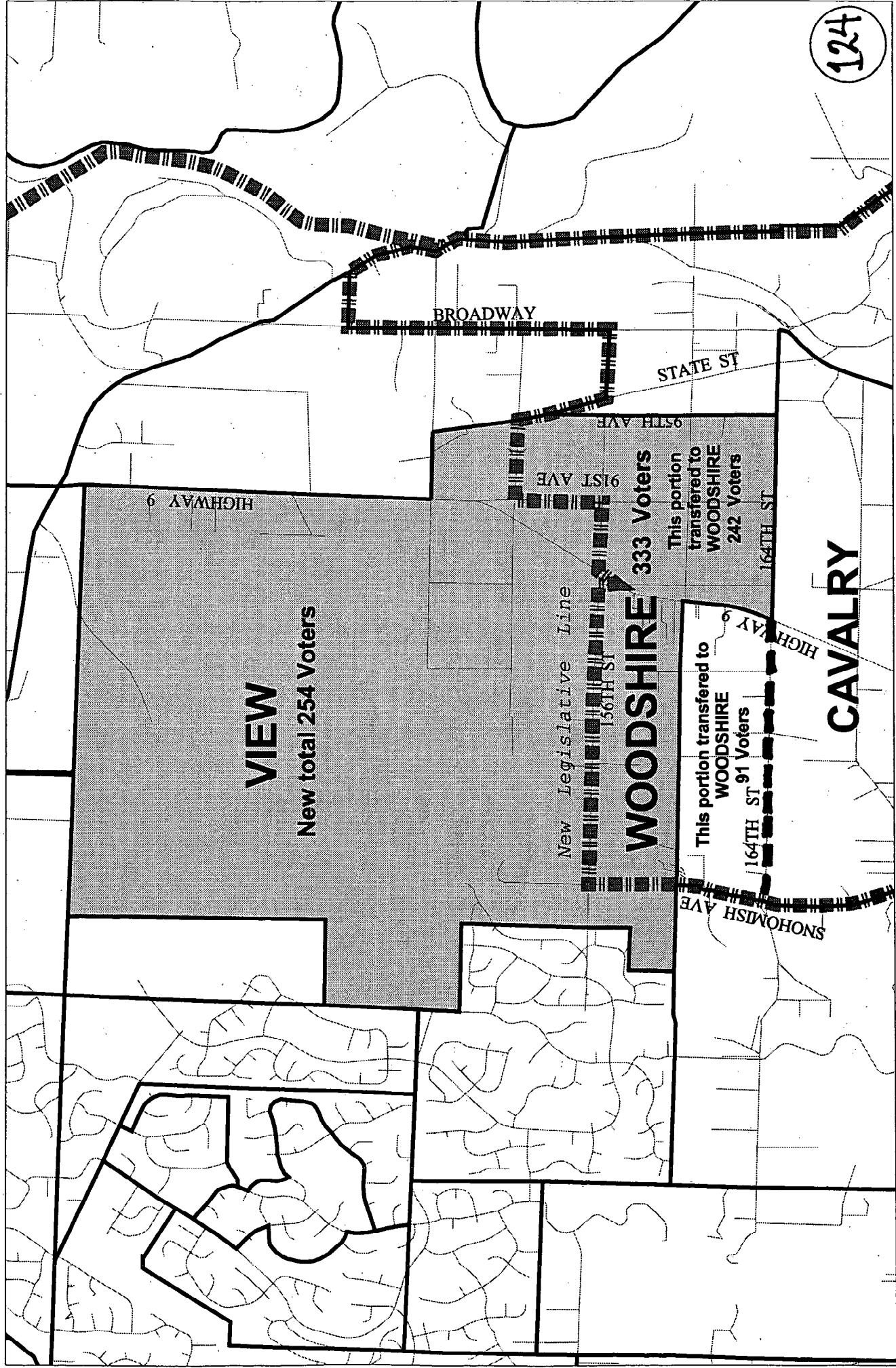
Cathcart

Legislative Line Split



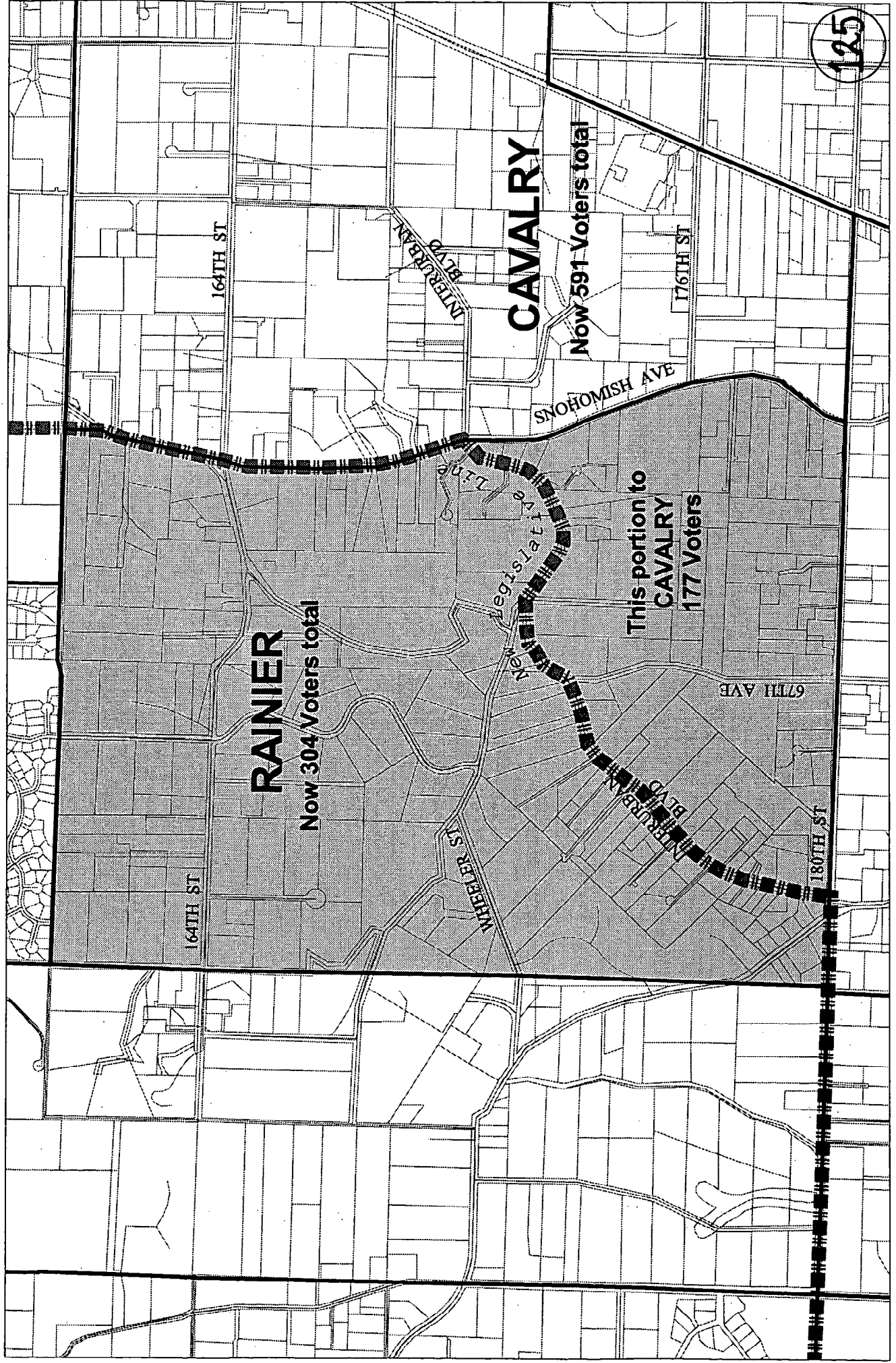
VIEW

LEGISLATIVE LINE SPLIT



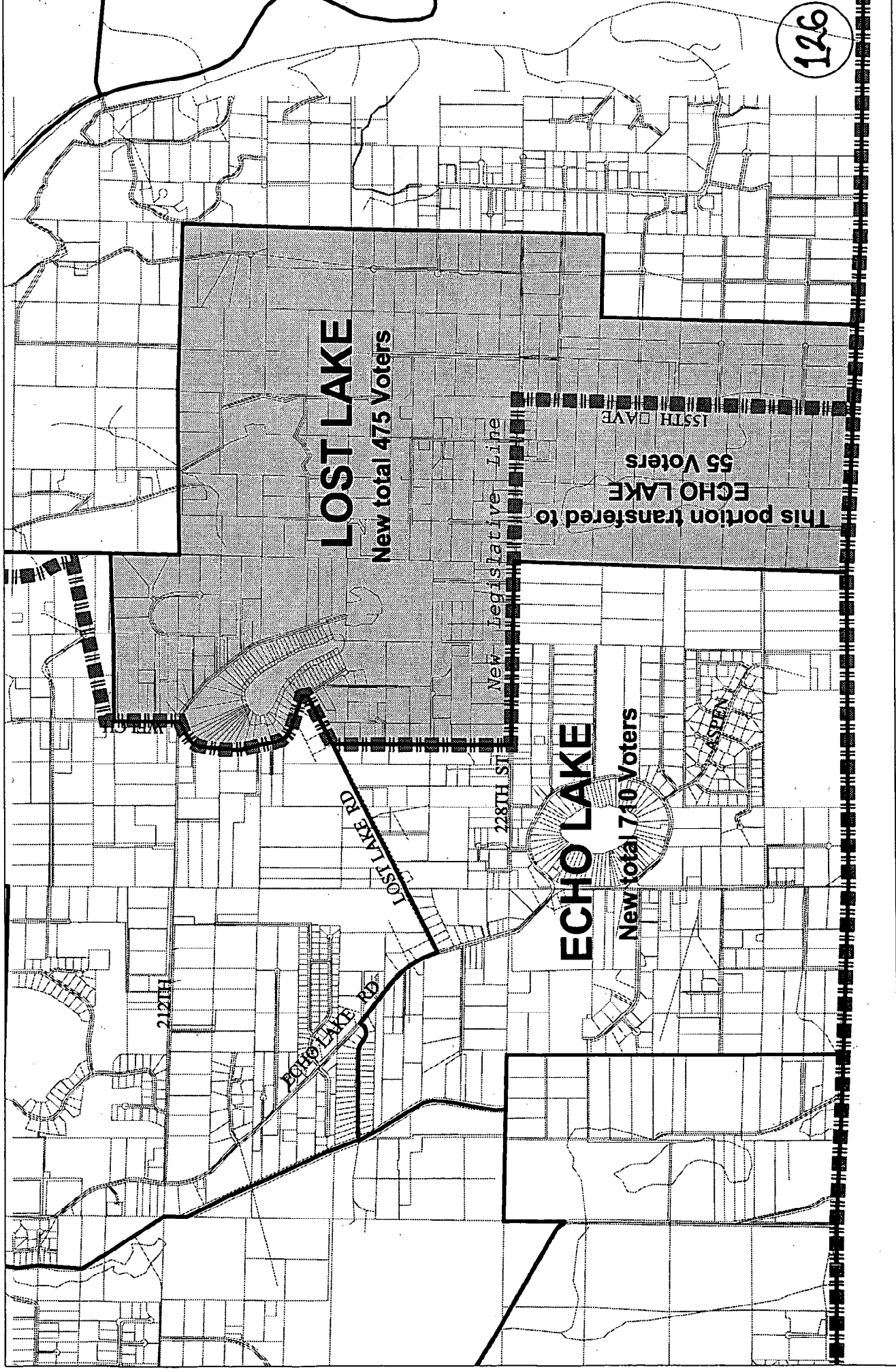
RAINIER

LEGISLATIVE LINE SPLIT



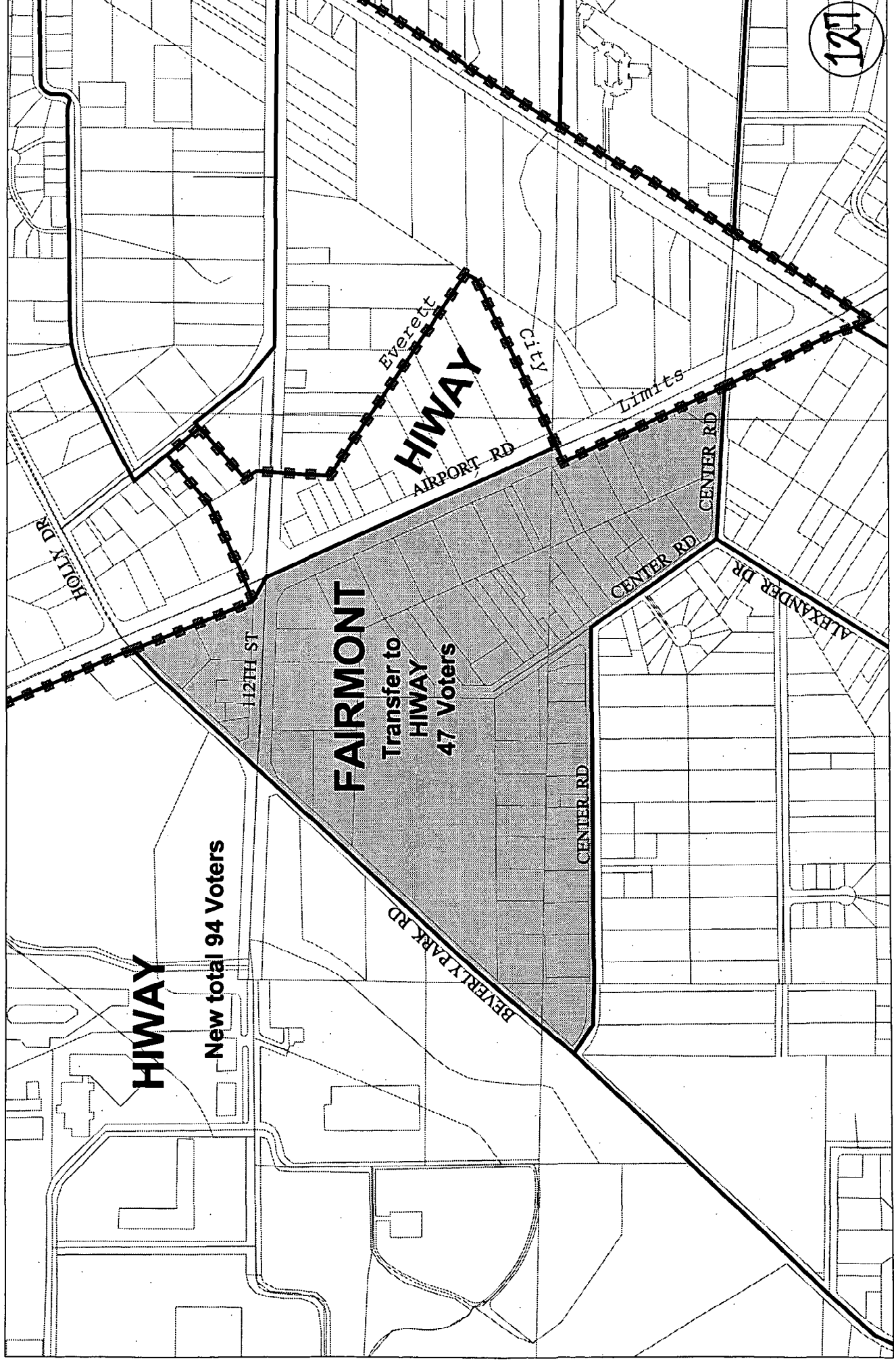
LOST LAKE

LEGISLATIVE LINE SPLIT



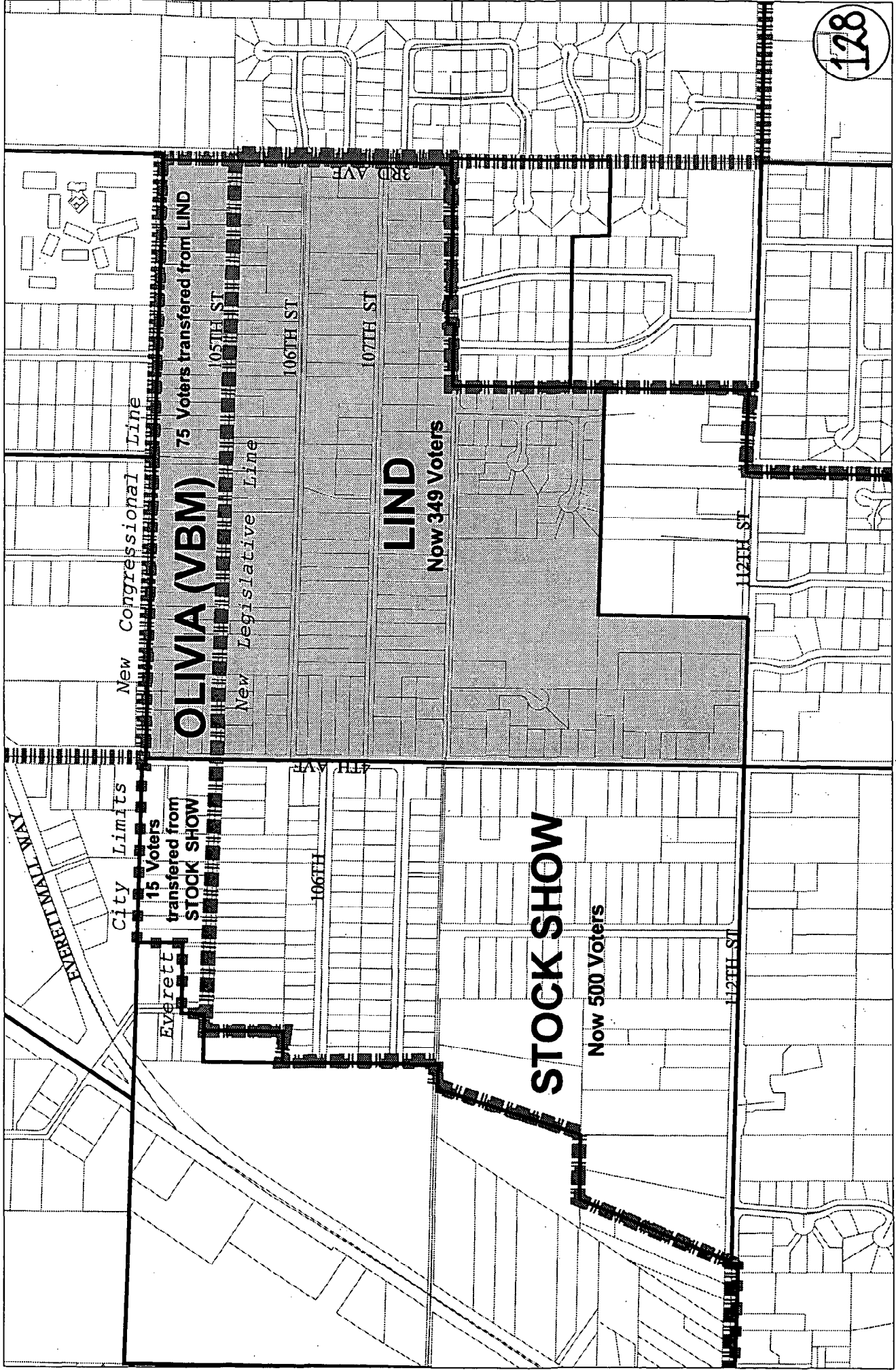
FAIRMONT (VBM) - Delete

CONSOLIDATION

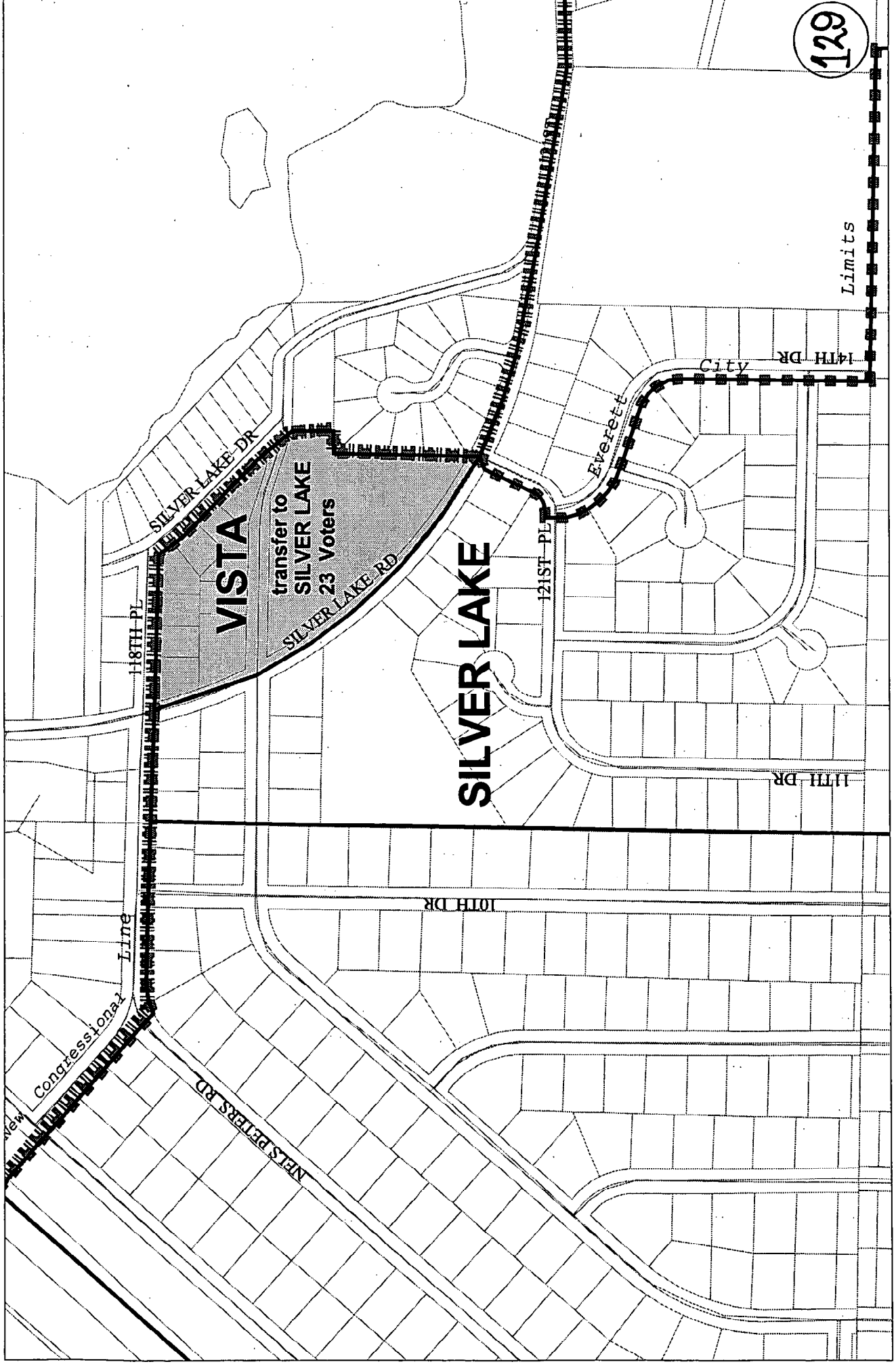


LEGISLATIVE LINE SPLIT

OLIVIA (VBM) - New Precinct - Forced

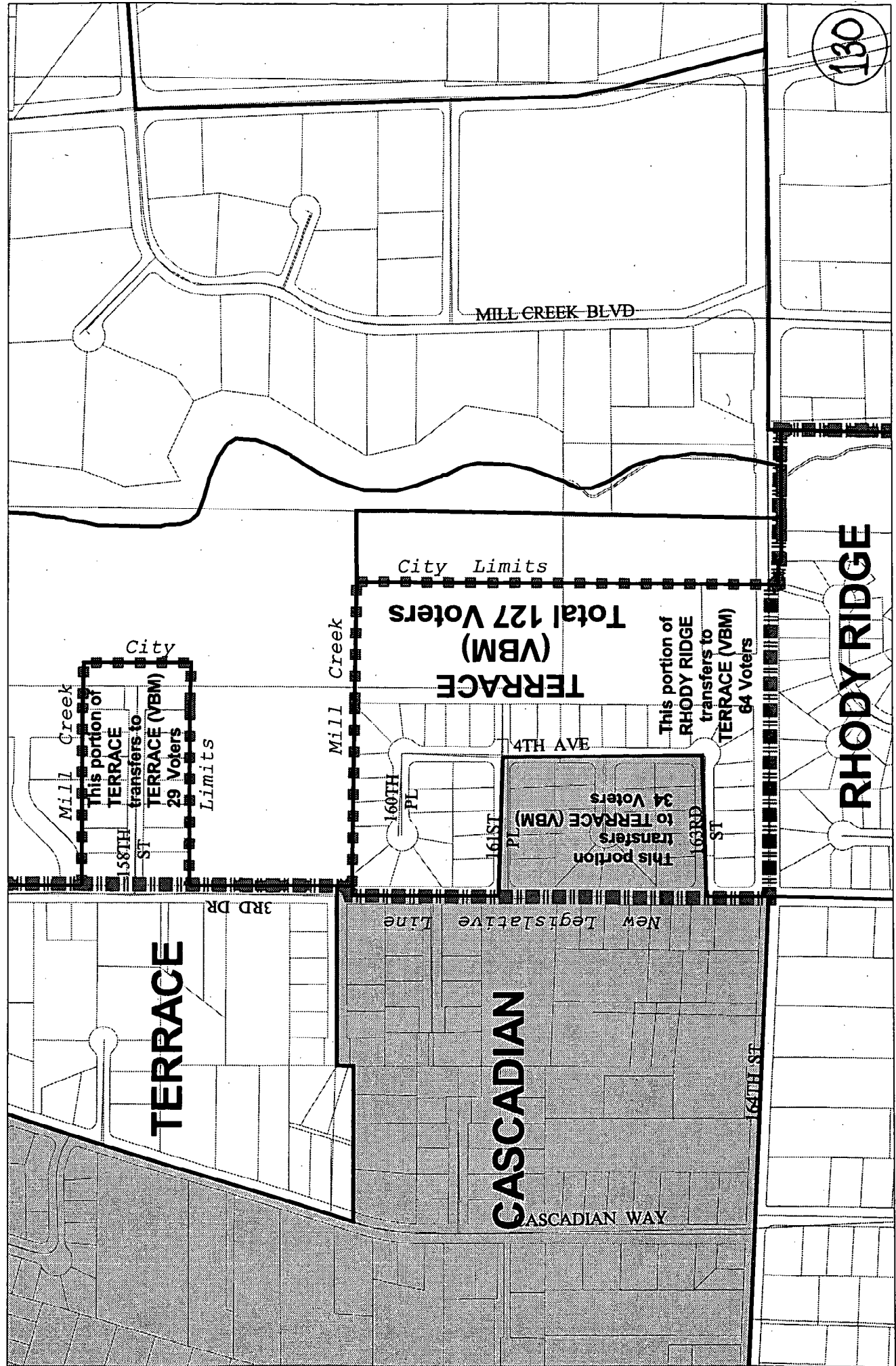


VISTA (VBM- Delete) CONSOLIDATION

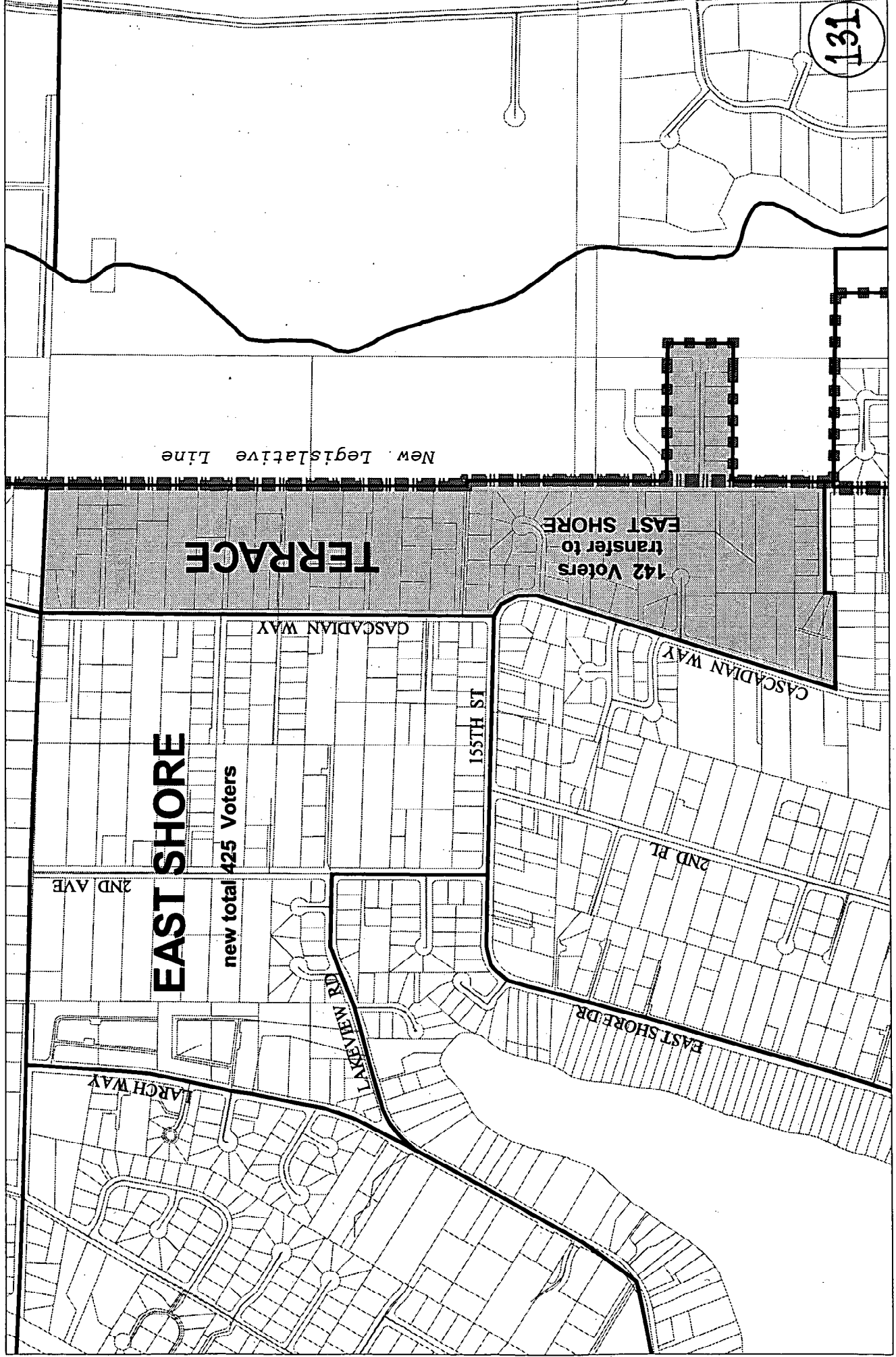


TERRACE (VBM) - Forced

LEGISLATIVE LINE SPLIT

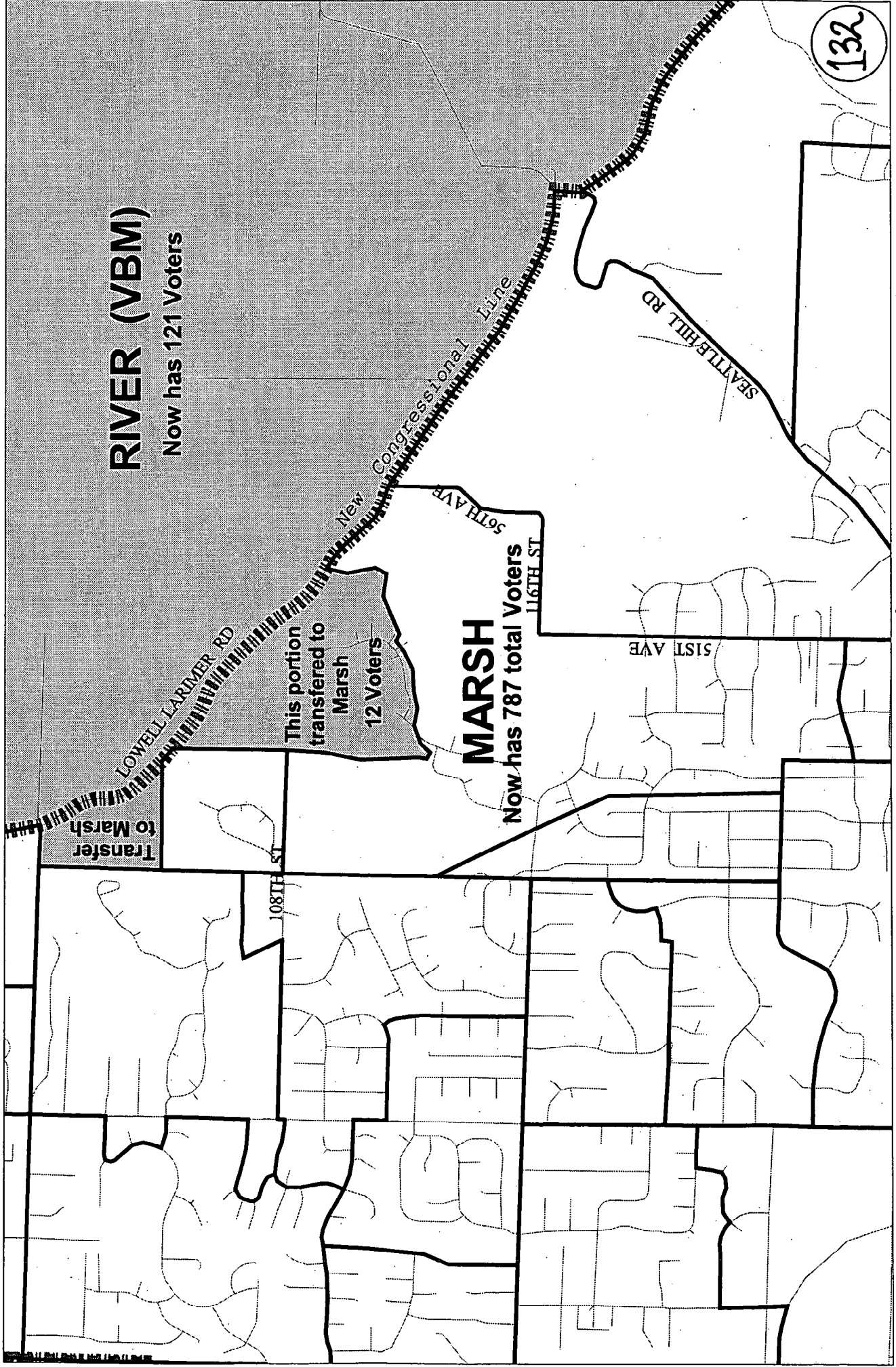


TERRACE (Poll - Delete) CONSOLIDATION



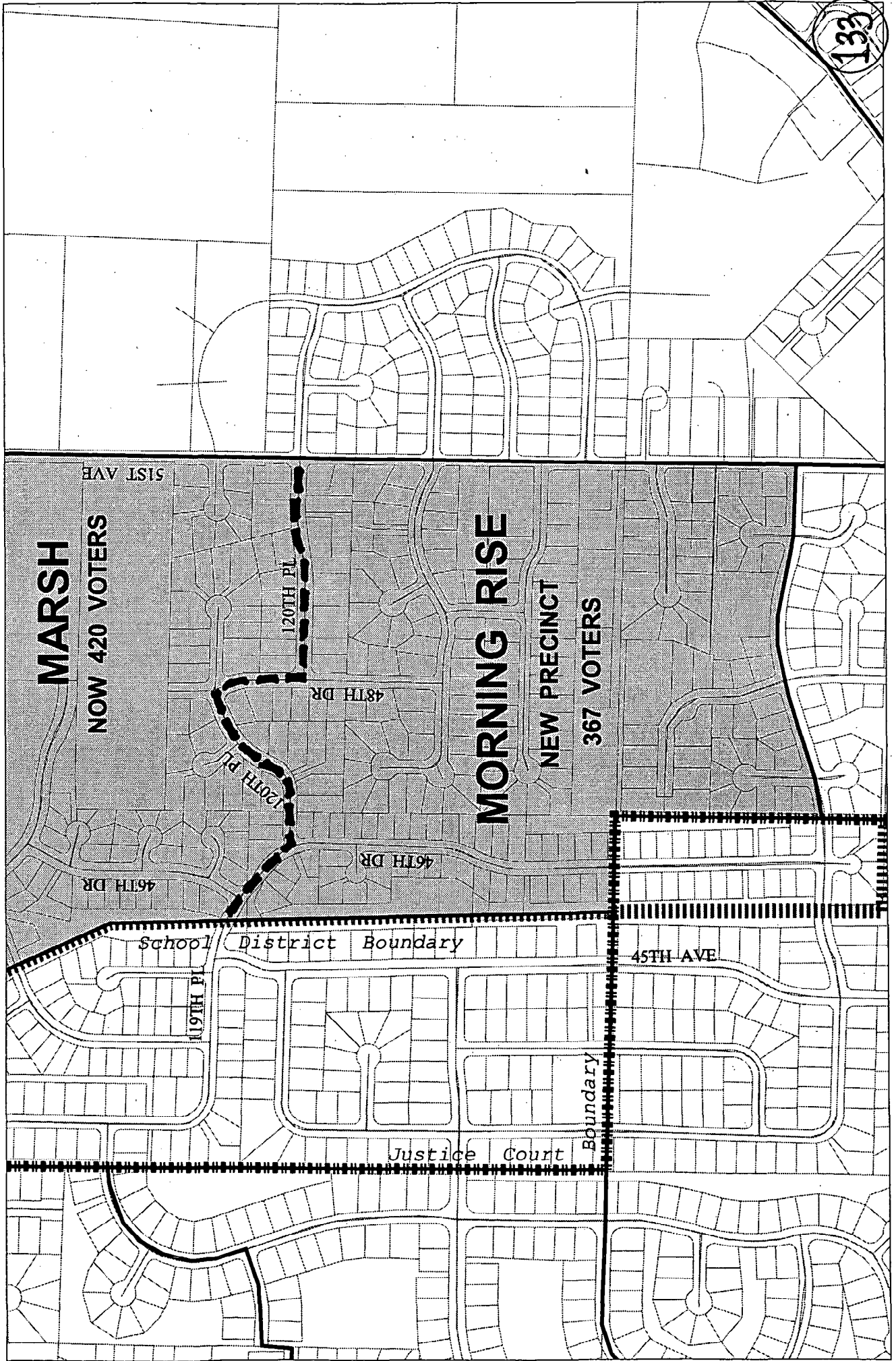
RIVER

CONGRESSIONAL LINE SPLIT



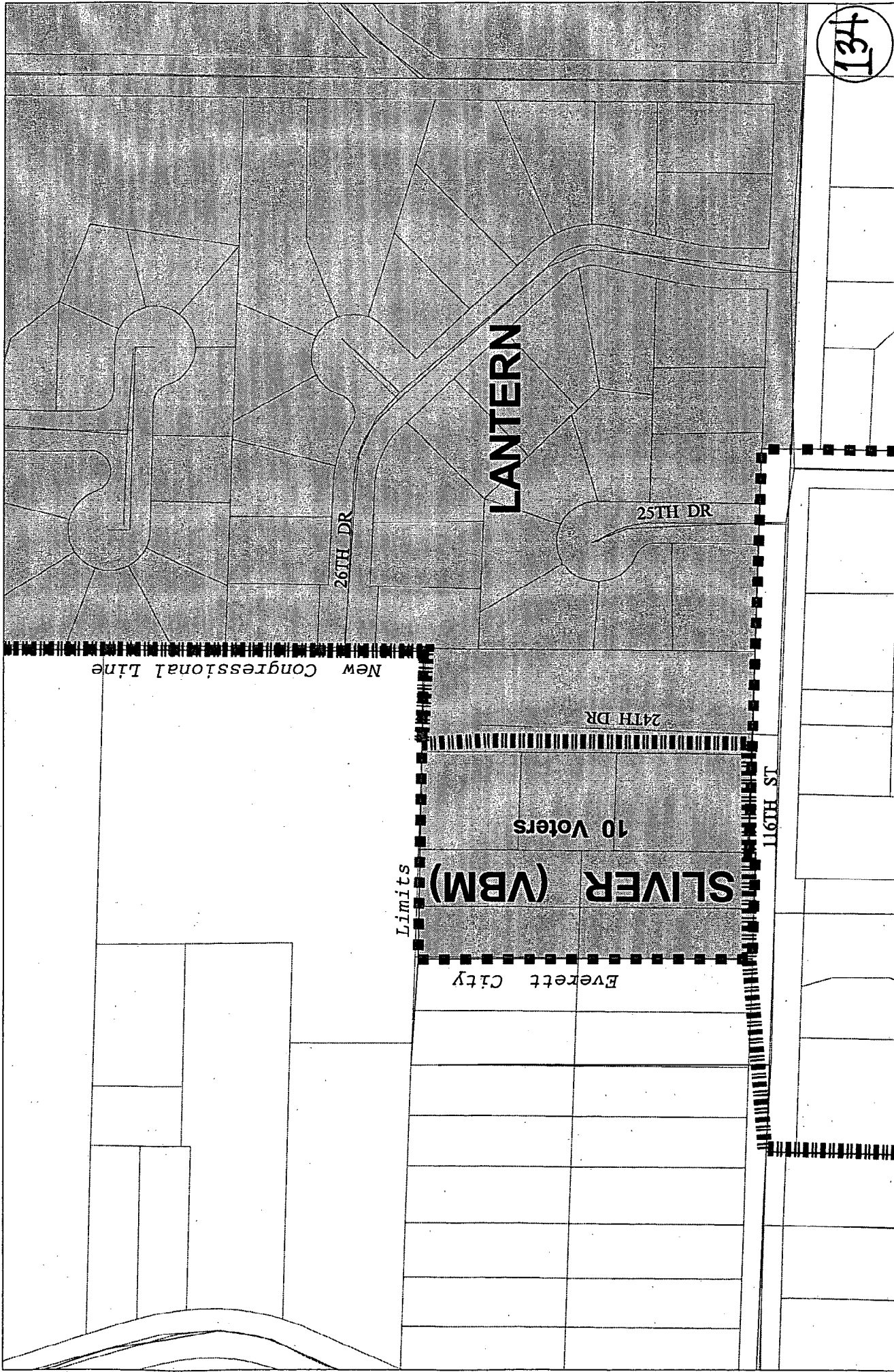
MORNING RISE (New Precinct)

Voter Split



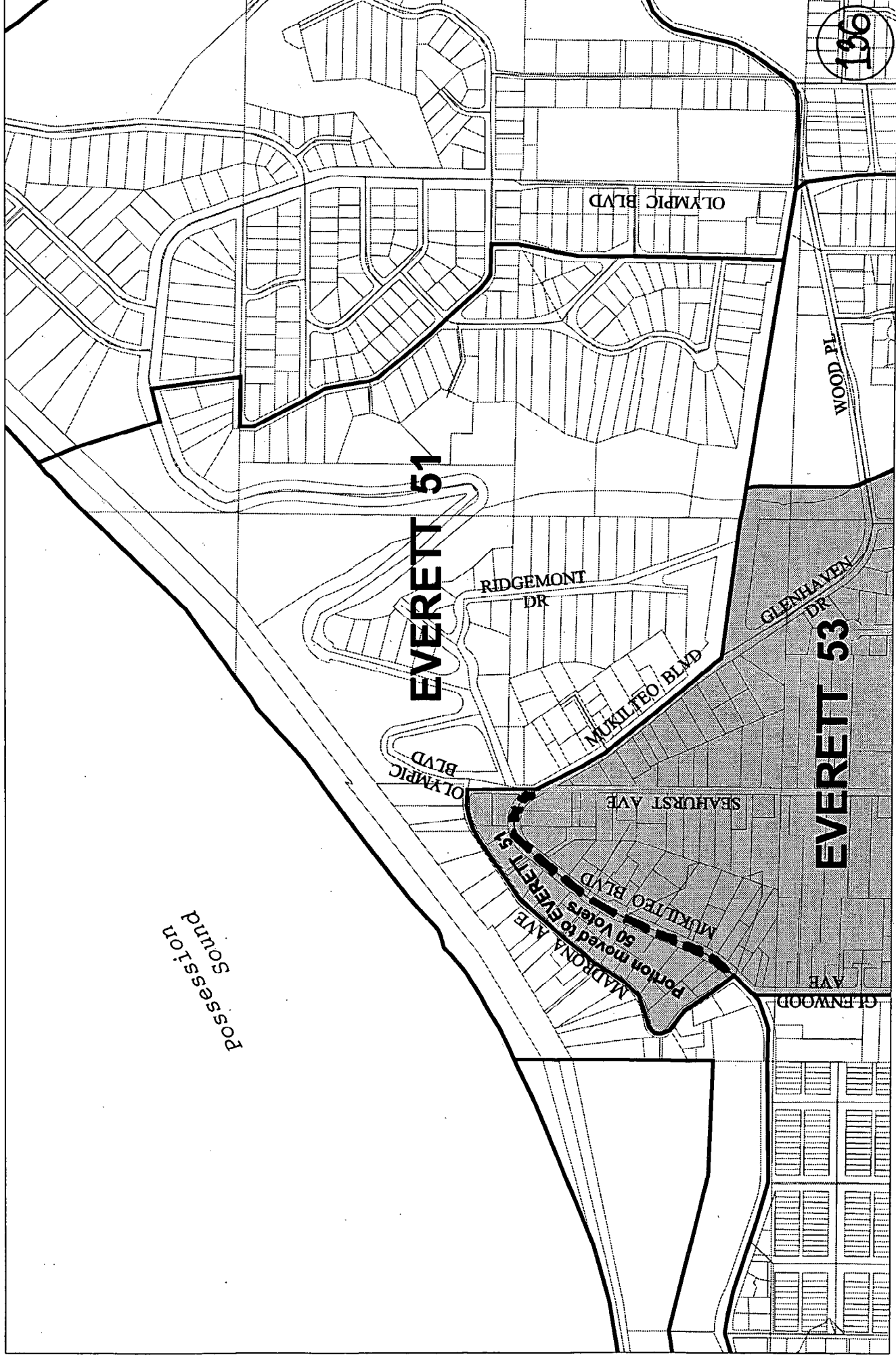
SLIVER (New Precinct - VBM- Forced)

Congressional
Line Split

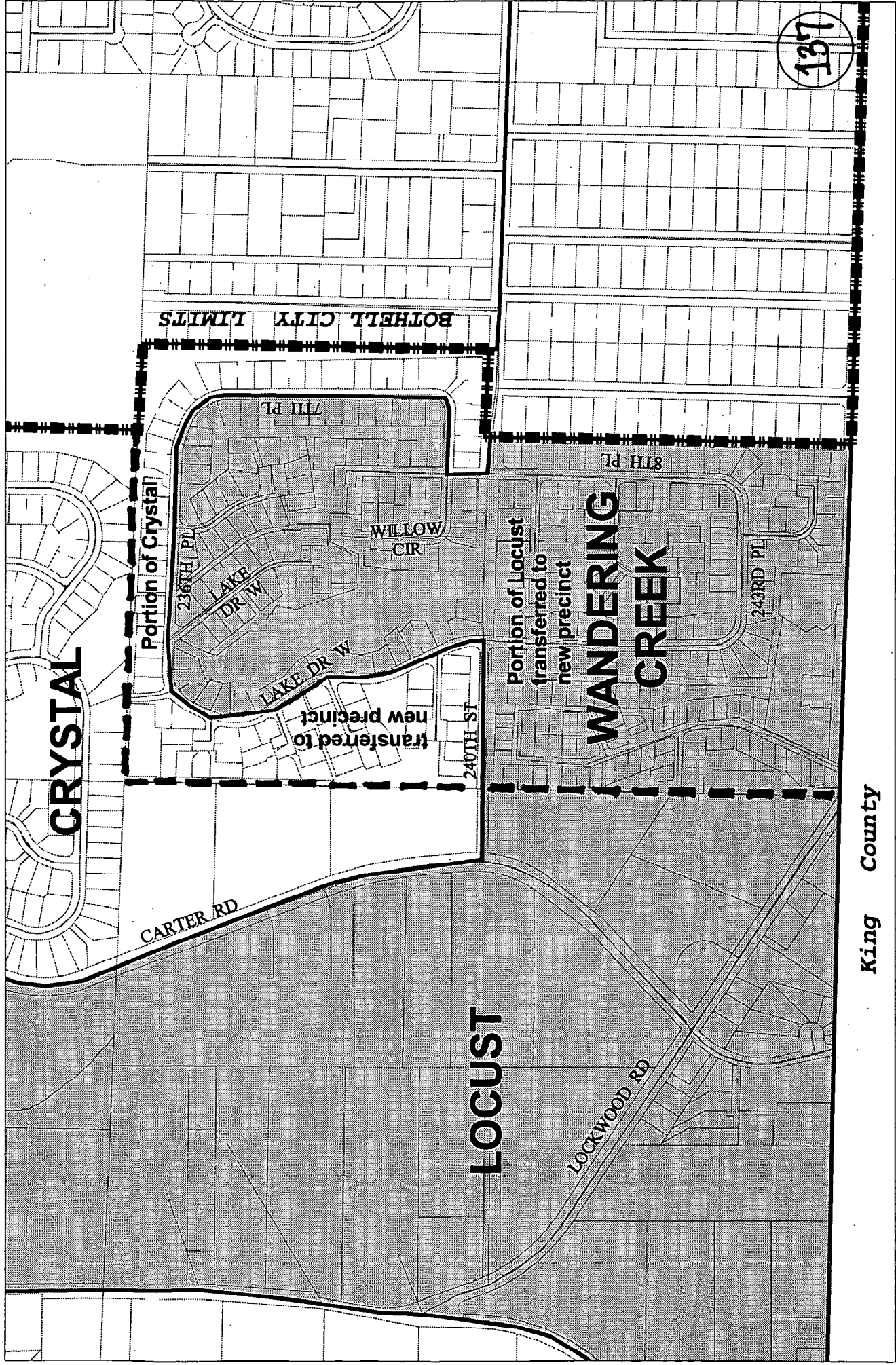


EVERETT 53

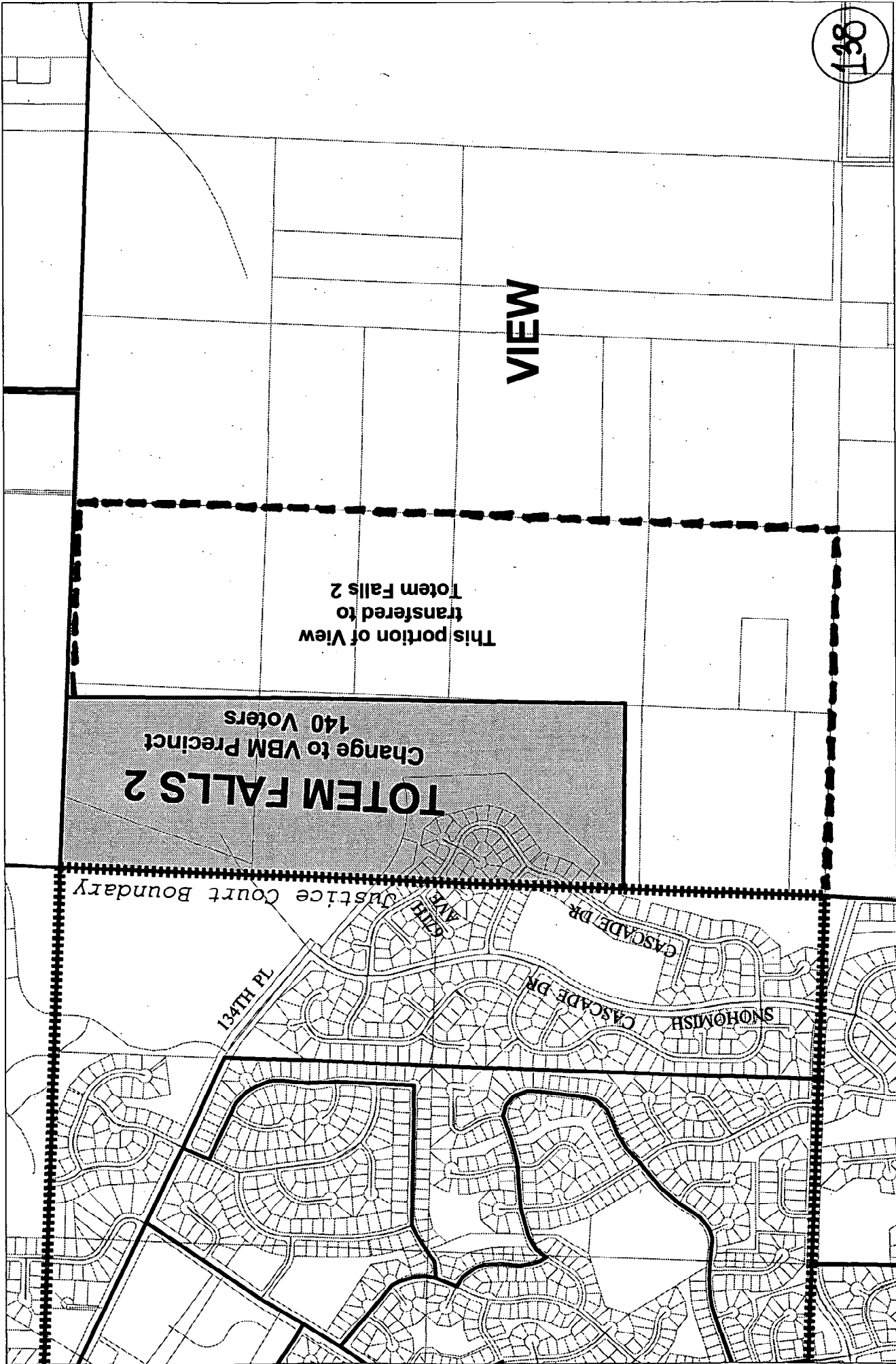
Administrative Change



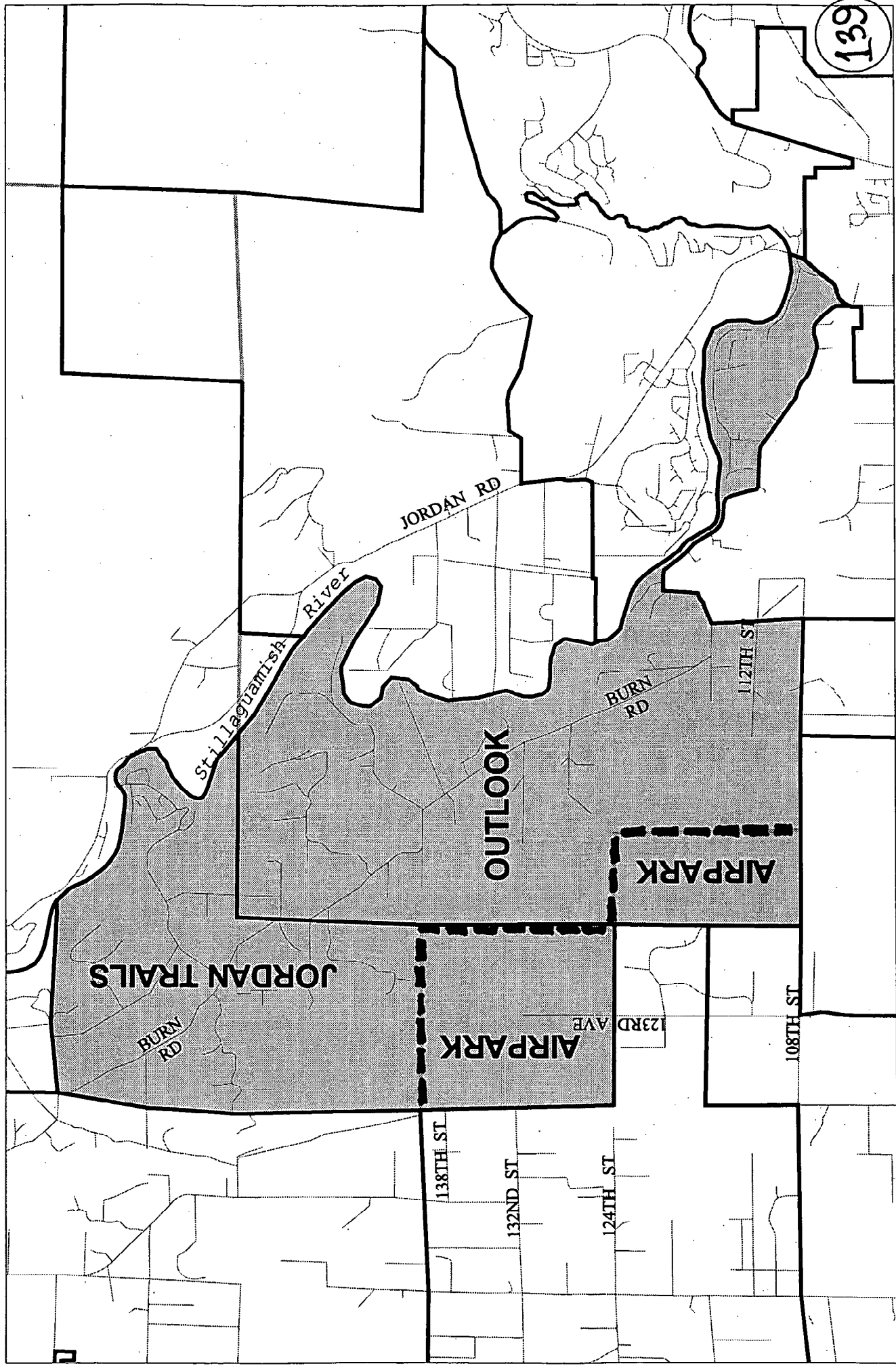
WANDERING CREEK (New Precinct) Administrative Change



TOTEM FALLS 2 (VBM Precinct) Administrative Change

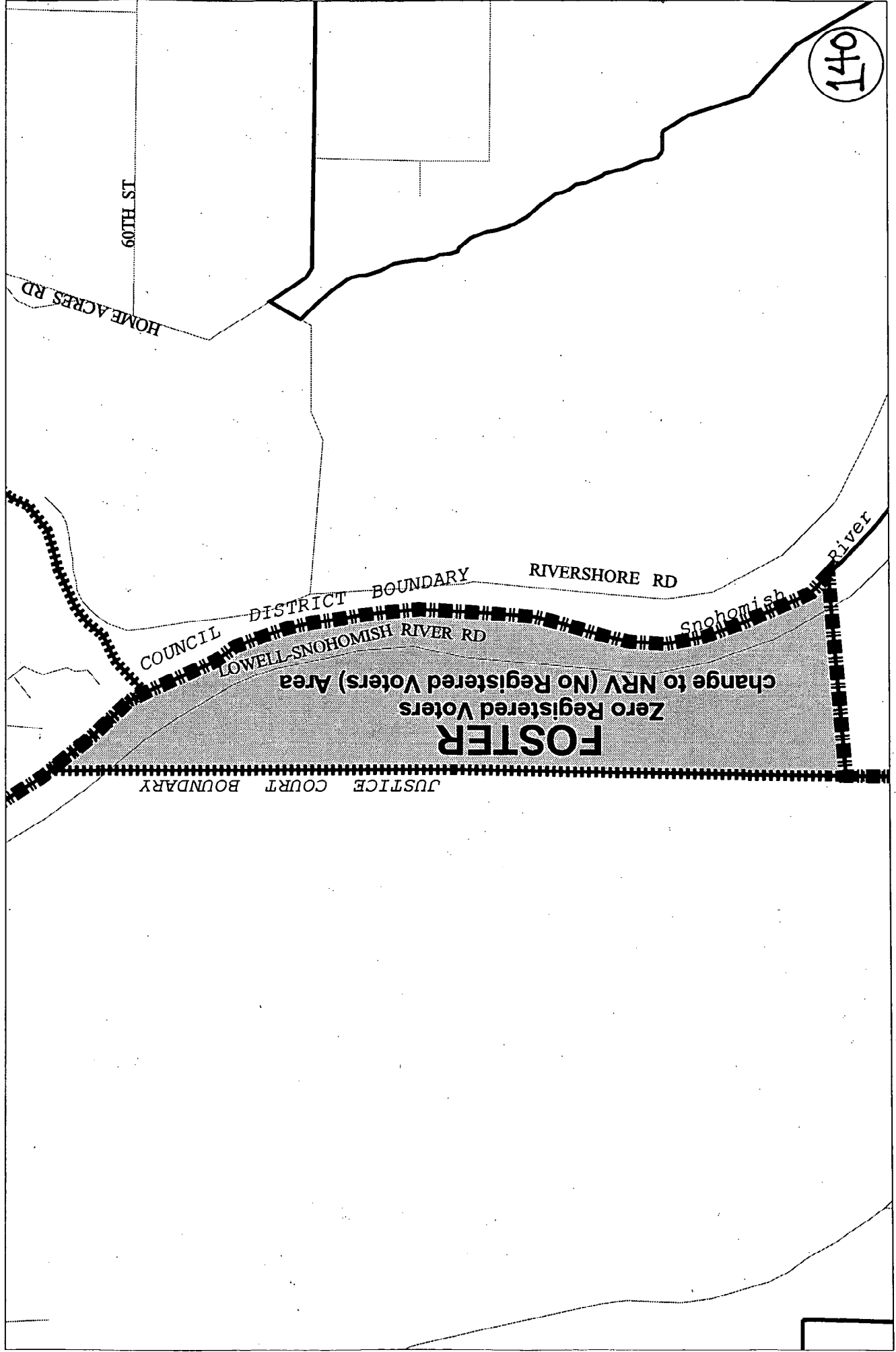


AIRPARK (New VBM Precinct) Administrative Change



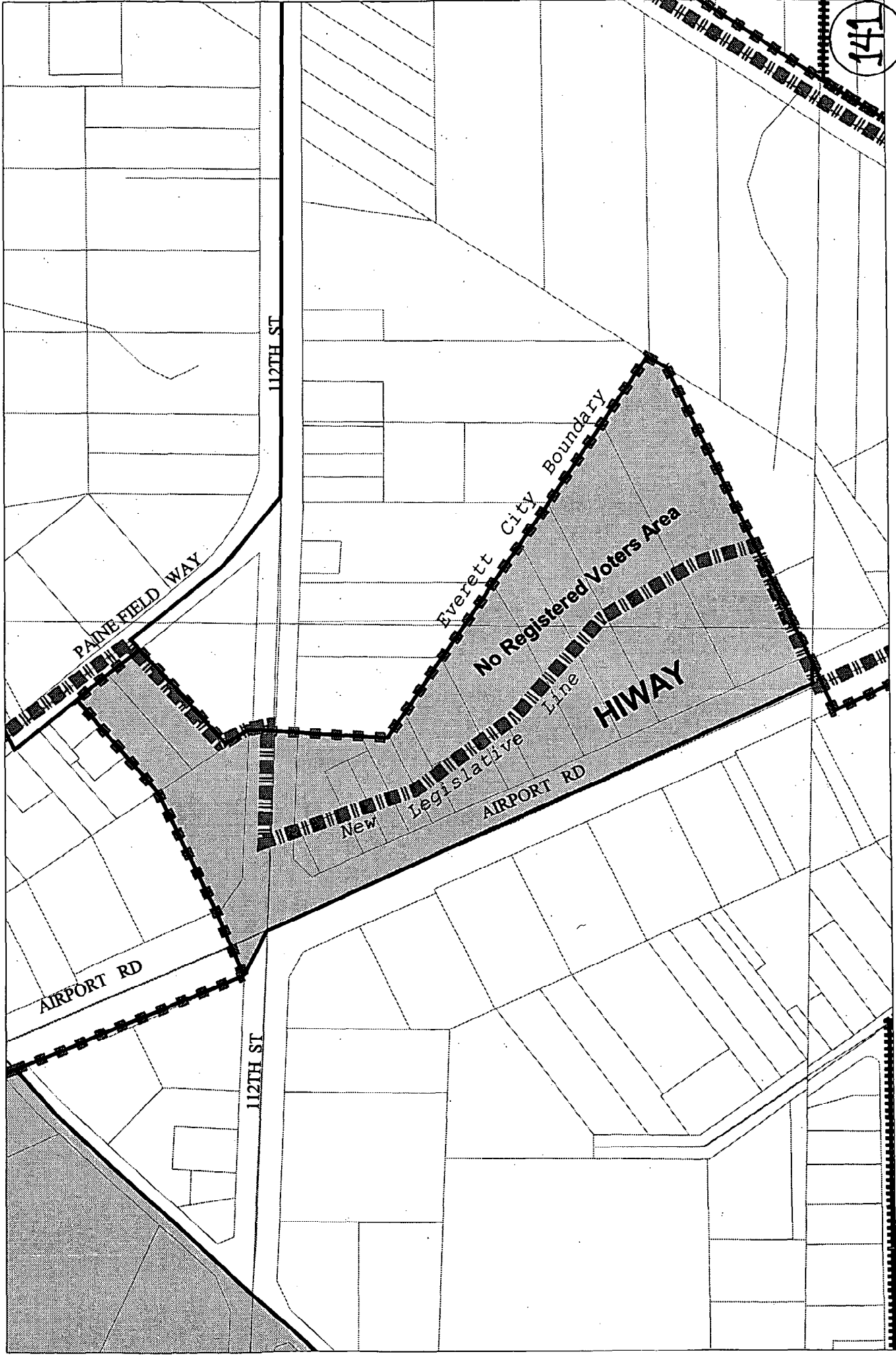
FOSTER (Delete)

Administrative Change



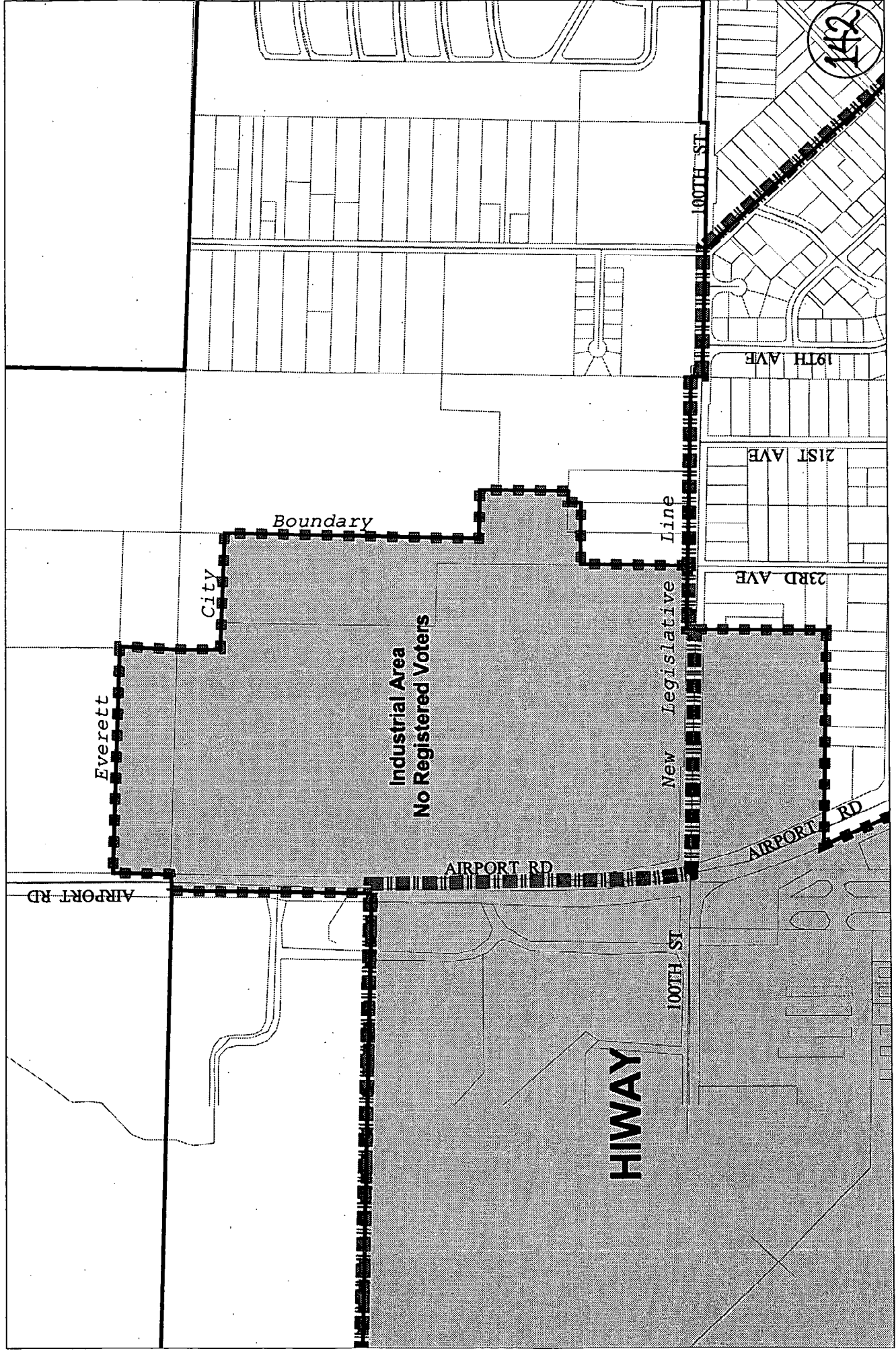
HIWAY (NRV Area)

Administrative Change

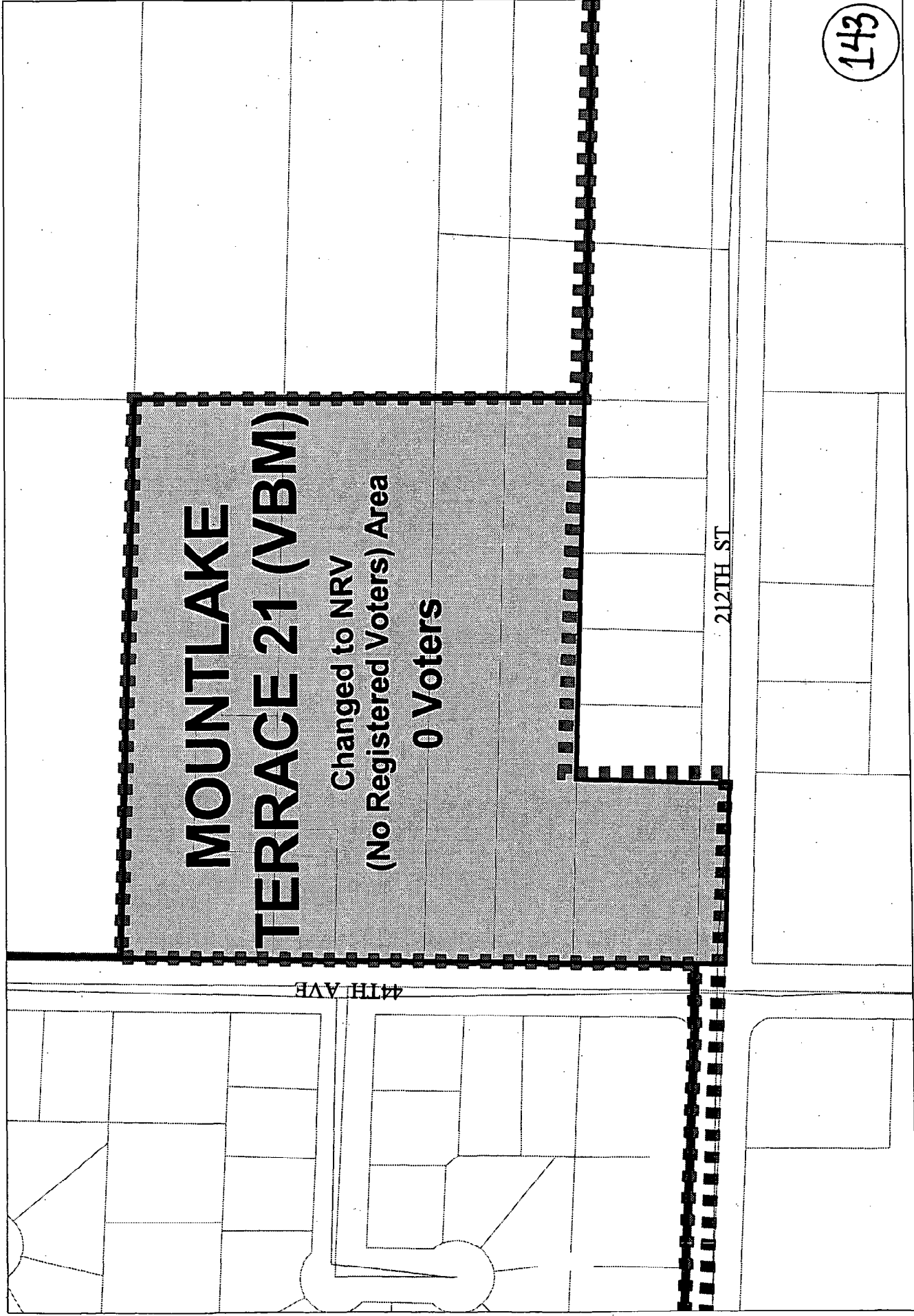


HIWAY (NRV Area)

Administrative Change

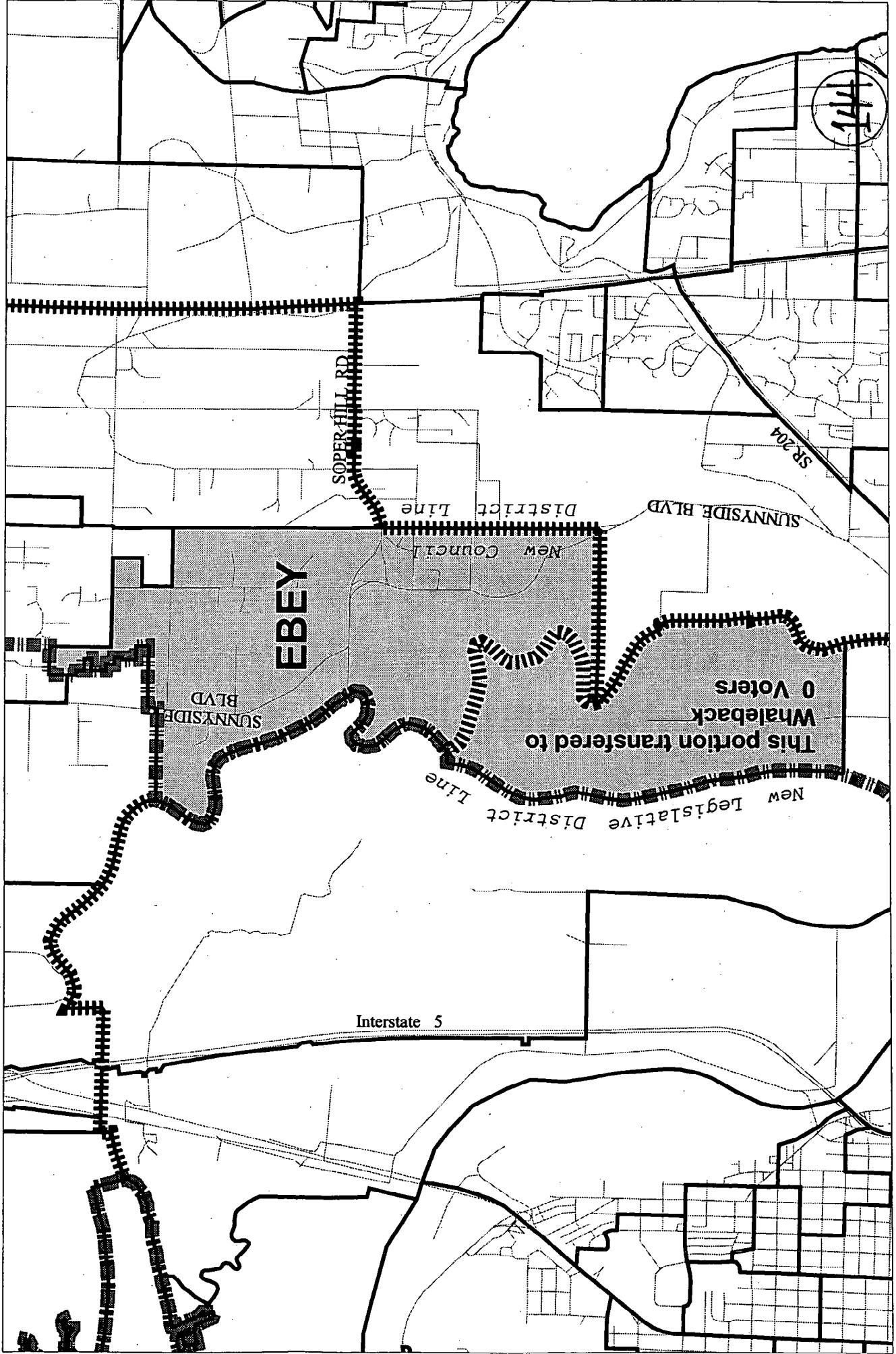


Mountlake Terrace 21 VBM (Deleted) Administrative Change



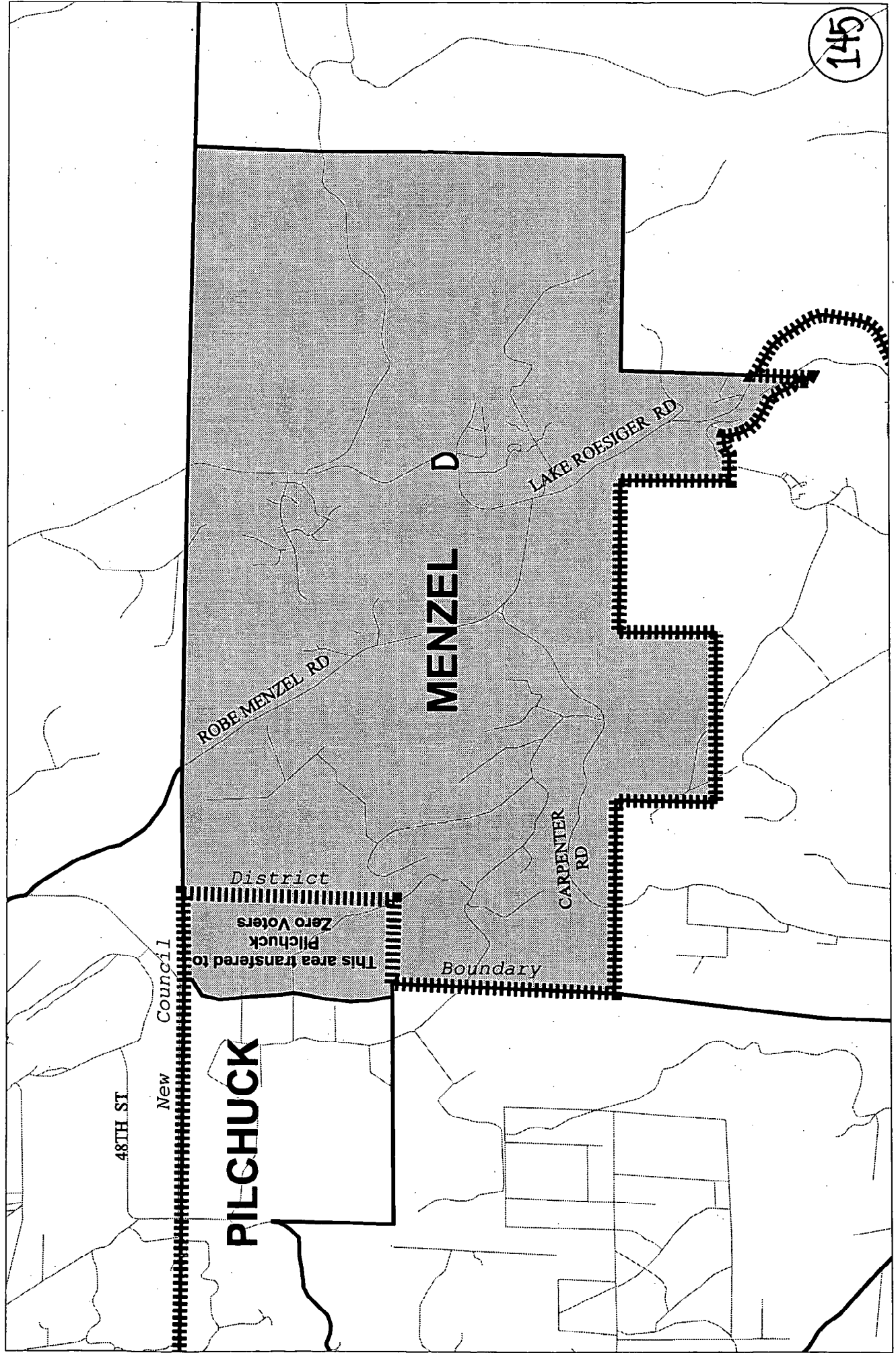
Ebey

Boundary Line Adjustment (no Voter impact)



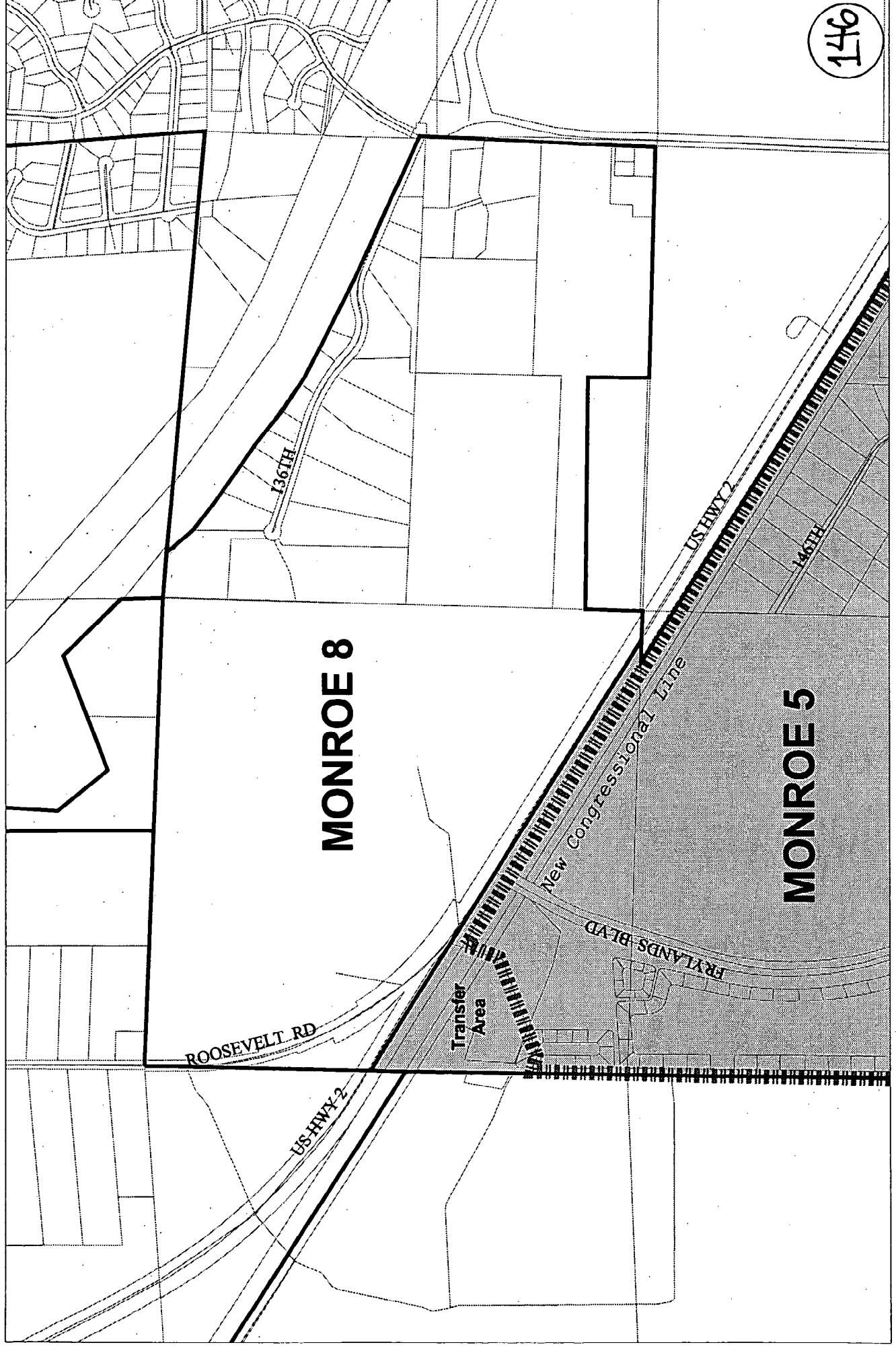
Menzel

Boundary Line Adjustment (no Voter impact)



Monroe 5

Boundary Line Adjustment (no Voter impact)



Mill Creek 4 Boundary Line Adjustment (no Voter impact)

