



CO00000286

SNOHOMISH COUNTY COUNCIL
Snohomish County, Washington

ORDINANCE NO. 01-120

RELATING TO COUNTY COUNCIL DISTRICTS,
AND AMENDING CHAPTER 1.08 SCC

BE IT ORDAINED:

Section 1. Snohomish County Code Section 1.08.010, adopted by Ordinance No. 91-182 on December 11, 1991, is amended to read:

1.08.010 County Council District 1. County council district 1 shall include the area encompassed by the following boundaries:

That portion of Snohomish County bounded on the west by Puget Sound, the north by the Skagit County line, and the east by the Chelan County line and northerly of the following described line:

~~((Beginning at a point of intersection of the Snohomish River and Puget Sound, thence following said river easterly and southerly to a point of intersection with U.S. Hwy 2 (Hewitt Ave., 20th St. S.E.), thence easterly along said road to its junction with St. Hwy. 204, thence northeasterly along said road to its junction with Vernon Road, thence northerly along said road to its junction with Davies Road, thence easterly along said road to its junction with 96th Ave. N.E., thence due east to the western shoreline of Lake Stevens, thence southerly along said shoreline, thence northerly along the eastern shoreline of Lake Stevens to a point of intersection with the westerly extension of 10th St. N.E., thence easterly along said road and extension to its junction with 131st Ave. N.E., thence northerly along said road to its junction with 16th St. N.E., thence easterly along said road to its junction with the Machias-Hartford road, thence northerly along said road to its junction with Hyland Road (28th St. N.E.), thence continuing easterly along said road to its junction with 147th Ave. N.E. (Russell Road), thence southerly along said road to its junction with O.K. Mill Road, thence northeasterly along said road to its junction with Newburg Road, thence northerly and easterly along said road to a point of intersection with the east line of Section 2, Township 29N, Range 6E, thence south along said east line to the southeast corner of said Section 2, thence east along the south line of Section 1, Township 29N, Range 6E to a point of intersection on the west line of Section 7, Township 29N, Range 7E, thence south along said line to the southwest corner of said Section 7, thence east along said south line of Section 7 to a point of intersection with N. Carpenter Road, thence northerly and easterly along said road to its junction with Menzel Lake Road, thence southerly along said road to its junction with S. Lake Roesiger Road, thence southerly along said road to its junction with Monroe Camp Road, thence southeasterly along said road to its junction with Lake~~

~~Chaplain Road, thence continuing southeasterly along said road to a point on the south line of Township 29N, Range 8E, W.M., thence east along said line to the east line of Township 29N, Range 10E, W.M., thence north along said east line to the south boundary of census tract 537 common boundary to the north boundary of census tract 538, thence east along said boundary to the Chelan County line.))~~

Beginning at a point of intersection of Steamboat Slough and Puget Sound, thence following said slough easterly to a point of intersection with the west line of Section 4, Township 29N, Range 5E, thence north along said line to the northwest corner of said Section 4, thence east along the north line of said Section 4, to a point of intersection with SE quarter of Section 33, Township 30N Range 5E, thence north along the west line of the said SE quarter of Section 33 to point of intersection with Ebey Slough, thence southerly and easterly along said slough to its intersection with the north line of Section 15, Township 29N, Range 5E, thence east along said line to its junction with the north line of Section 14, Township 29N, Range 5E, thence east along said line to its intersection with the west line of SE quarter of Section 11, Township 29N, Range 5E, thence north along said line to its intersection with west line of NE quarter of Section 11, Township 29N, Range 5E, thence north along said line to its intersection with Soper Hill Road, thence easterly along said road to its junction with SR 9 NE, thence northerly along said road to its junction with 84th St NE, thence easterly along said road to its junction with 123rd Avenue NE, then northerly along said road to its intersection with the north line of Section 17, Township 30N, Range 6E, thence east along said line to its intersection with the north line of Section 16, Township 30N, Range 6E, thence east along said line to its intersection with 147th Ave NE, thence southerly along said road to its intersection with the west line of the SW quarter of Section 22, Township 30N, Range 6E, thence south along said line to its intersection with the northwest corner of the NW quarter of Section 27, Township 30N, Range 6E, thence south along said line to its intersection with NW corner of SW quarter of Section 27, Township 30N, Range 6E, thence east along said line to its intersection with the northwest corner of the SE quarter of Section 27, Township 30N Range 6E, thence east along said line to the northeast corner of said SE quarter, thence south along said east line to its intersection with the northwest corner of Section 35, Township 30N, Range 6E, thence south along said west line to the southwest corner of said Section 35, thence east along said south line to its intersection with the northwest corner of Section 1, Township 29N, Range 6E, thence east along said north line to its intersection with northwest corner of the NW quarter of Section 6, Township 29N, Range 7E, thence east along said north line to the northeast corner of the said NW quarter of Section 6, thence south along said east line to its intersection with the northeast corner of the SW quarter of Section 6, Township 29N, Range 7E, thence south along said east line to the southeast corner of the said SW quarter of Section 6, thence west along said south line to a point of intersection on the west line of Section 7, Township 29N, Range 7E, thence south along said line to the southwest corner of said Section 7, thence east along said south line of

Section 7 to a point of intersection with the northwest corner of the NW quarter of Section 17, Township 29N, Range 7E, thence south along said west line to a point of intersection with the northwest corner of the SW quarter of Section 17, Township 29N, Range 7E, thence east along said north line to a point of intersection with the northwest corner of the SE quarter of Section 17, Township 29N, Range 7E, thence east along said north line to a point of intersection with the southeast corner of the SW quarter of the NE quarter of Section 17, Township 29N, Range 7E, thence north along said east line to a point of intersection with the southeast corner of the NW quarter of the NE quarter of Section 17, Township 29N, Range 7E, thence north along said east line to a point of intersection with the south line of Section 8, Township 29N, Range 7E, thence east along said south line to a point of intersection with the northwest corner of the NW quarter of Section 16, Township 29N, Range 7E, thence east along said north line to the northeast corner of the NW quarter of said Section 16, thence south along said east line to a point of intersection with the northwest corner of the SE quarter of said Section 16, thence east along said north line to an intersection with the shore of Lake Roesiger, thence southeasterly along said shoreline to a point of intersection with the east line of the SE quarter of Section 16, Township 29N, Range 7E, thence north along said east line to a point of intersection with N. Lake Roesiger Road, thence southerly along said road to its junction with Monroe Camp Road, thence southeasterly along said road to its junction with Lake Chaplain Road, thence continuing southeasterly along said road to a point on the south line of Township 29N, Range 8E, W.M., thence east along said line to the east line of Township 29N, Range 10E, W.M., thence north along said east line to the ridgeline between the Sauk River watershed basin and the Upper North Fork Skykomish River watershed basin, thence east along said boundary to the Chelan County line.

Section 2. Snohomish County Code Section 1.08.020, adopted by Ordinance No. 91-182 on December 11, 1991, is amended to read:

1.08.020 County Council District 2. County council district 2 shall include the area encompassed by the following boundaries:

That portion of Snohomish County bounded by Puget Sound on the west, ~~((the Snohomish River to the north))~~ and lying ~~((north and west))~~ northerly, westerly, and southerly of the following described line:

~~((Beginning at a point of intersection of Picnic Point Road and its extension with Puget Sound, thence easterly along said road to its junction with Beverly Park Edmonds Road, thence northeasterly along said road to its junction with Airport Road, thence southeasterly along said road to its junction with St. Hwy. 99, thence northerly along said road to its junction with 119th St. S.W., thence easterly along said road to its junction with Admiralty Way, thence northerly along said road to its junction with Center Road, thence easterly along said road to its junction with 4th Ave. W., thence south along said road to its~~

~~junction with the extension of 120th St. S.W., thence easterly along said road to its junction with 120th St. S.E., thence continuing easterly along said road to its junction with W. Silver Way, thence northeasterly along said road to its junction with 5th Ave. S.E., thence northerly along said road to its junction with 116th St. S.E., thence southeasterly crossing I-5 to Peters Road, thence easterly along said road to its junction with Silver Lake Road, thence southeasterly along said road to its junction with St. Hwy. 527, thence northerly along said road to its junction with 100th St. S.E., and its extension, thence easterly along said road and extension to a point of intersection on the Lowell-Larimer Rd., thence northwesterly along said road to a point of intersection with the southern boundary of the city limits of Everett, thence easterly along said southern city limits, thence continuing northerly along the eastern city limits to the E-W centerline of Section 9, Township 28N, Range 5E, thence due east to a point of intersection with the Snohomish River, thence following said river in a northwesterly direction to Puget Sound.~~

~~Also included is Getney Island (Hat Island).))~~

Beginning at a point of intersection of Picnic Point Road, and its extension with Puget Sound, thence southeasterly along said road to its junction with Beverly Park Edmonds Road, thence northeasterly along said road to its junction with Mukilteo Speedway, thence southeasterly along said road to its junction with Russell Way, thence easterly and northerly along said road to its junction with Alexander Road, thence northeasterly along said road to its junction with Center Road, thence easterly along said road to its junction with Airport Road, thence southeasterly along said road to its junction with St. Hwy. 99, thence northerly along said road to its junction with 119th St. SW (Center Road), thence easterly along said road to its junction with Admiralty Way, thence northerly along said road to its junction with Center Road, thence easterly along said road to its junction with 4th Ave W, thence south along said road to its junction with 120th St. S.W., thence easterly along said road to its junction with 120th St. S.E., thence continuing easterly along said road to its junction with W Silver Way, thence easterly and northerly along said road to its junction with 116th St. S.E., Thence east along 116th St. SE and 116th St SE extended to I-5, thence southwest along I-5 to the extension of Peters Place, thence southeasterly along said extension and Peters Place to its junction with 118th Pl. SE, thence easterly along said road to it junction with Silver Lake Dr, thence southeasterly along said road to a point of intersection with city limits of Everett (Sept 2001), thence southerly along said boundary to a point of intersection with Silver Lake Road, thence easterly along said road to its junction with 121st St. SE, thence continuing easterly along said road to its junction with SR 527 (19th Ave. SE), thence northerly along said road to its junction with 100th St. SE and its extension, thence easterly along said road and extension to a point of intersection on the Lowell-Larimer Rd., thence northwesterly along said road to its intersection with the south line of the SW quarter of Section 9, Township 28N, Range 5E, thence east along said line to the southeast corner of the SW quarter of said Section 9, thence north along said line to its junction with the northwest corner of the SE quarter of Section 9, Township 28N, Range 5E, thence east along said north line to a point of intersection with the Snohomish River, thence following said river to its intersection with US Hwy 2, thence easterly along said road to its intersection with Ebey Slough, thence northerly and westerly along

said slough to its intersection with the west line of the SE quarter of Section 33, Township 30N, Range 5E, thence south along said line to its intersection with the north line of Section 4, Township 29N, Range 5E, thence west along said line to the northwest corner of said Section 4, thence south along said west line to a point of intersection with Steamboat Slough, thence westerly along said slough to its intersection with Puget Sound.

Also included is Gedney Island (Hat Island).

Section 3. Snohomish County Code Section 1.08.030, adopted by Ordinance No. 91-182 on December 11, 1991, is amended to read:

1.08.030 County Council District 3. County council district 3 shall include the area encompassed by the following boundaries:

That portion of Snohomish county bounded by Puget Sound on the west, King County line to the south and lying southerly and westerly of the following described line:

~~((Beginning at a point of intersection of Picnic Point Road, and its extension to Puget Sound, thence easterly along said road to its junction with Beverly Park Edmonds Road, thence northeasterly along said road to its junction with Airport Road, thence southeasterly along said road to its junction with St. Hwy 99, thence southwesterly along said road to its junction with St. Hwy. 525, thence southerly along said road to its junction with 164th St. S.W., thence easterly along said road to its junction with I-5, thence southwesterly along said road to its junction with 44th Ave. W., thence southerly along said road to its junction with 212th St. S.W., thence westerly along said road to its junction with I-5, thence southerly along said road to the King County line.))~~

Beginning at a point of intersection of Picnic Point Road, and its extension with Puget Sound, thence easterly along said road to its junction with Beverly Park Edmonds Road, thence northeasterly along said road to its junction with Mukilteo Speedway, thence southeasterly along said road to its junction with Russell Way, thence easterly and northerly along said road to its junction with Alexander Road, thence northeasterly along said road to its junction with Center Road, thence easterly along said road to its junction with Airport Road, thence Southeasterly along said road to its junction with St. Hwy. 99, thence northeasterly along said road to its junction with 119th St. SW (Center Road), thence easterly along said road to its junction with Admiralty Way, thence northeasterly along said road to its junction with Center Road, thence easterly along said road to its junction with 4th Ave W, thence south along said road to its junction with 120th St. S.W., thence easterly along said road to its junction with 120th St. S.E., thence continuing easterly along said road to its junction with Silver Way, thence easterly and northerly along said road to its junction with 116th St. S.E., Thence east along 116th St. SE and 116th St SE extended to I-5, thence southwest along I-5 to its junction with I-405, thence southeast along I-405 to its junction with Damson Road, thence southerly along said road to its junction with Logan Road, thence westerly along said road to its junction with Larch Way, thence westerly along said road to its junction with 21st Ave W, thence southerly along said road to a point of intersection with the south line of

the SW quarter of Section 23, Township 27W, Range 4E, thence west along said line to a point of intersection with the city limits of Brier (Sept 2001), thence westerly along said boundary to a point of intersection with the city limits of Mountlake Terrace (Sept 2001), thence northerly and westerly along said boundary to a point of intersection with 44th Ave W, thence southerly along said road to its junction with 212th St SW, thence westerly crossing I-5 to a point of intersection with the city limits of Mountlake Terrace (Sept 2001), thence southwesterly along said boundary to its intersection with SR 99, thence southwesterly along said road to its junction with 220th Street SW, thence easterly along said road to its junction with 72nd Ave W, thence southerly along said road to a point of intersection with the city limits of Mountlake Terrace (Sept 2001), thence westerly and southerly along said boundary to a point of intersection with 228th St SW, thence easterly along said road to its junction with 74th Ave W, thence southerly along said road to a point of intersection with the city limits of Mountlake Terrace (Sept 2001), thence southeasterly along said boundary to the King County line.

Section 4. Snohomish County Code Section 1.08.040, adopted by Ordinance No. 91-182 on December 11, 1991, is amended to read:

1.08.040 - County Council District 4. County council district 4 shall include the area encompassed by the following boundaries:

That portion of Snohomish county bounded on the south by the King County line and lying southerly, easterly and westerly of the following described line:

~~((Beginning at a point of intersection with I-5 and the King County line, thence northerly along said road to its junction with 212th St. S.W., thence easterly along said road to its junction with 44th Ave. W., thence northerly along said road to its junction with I-5, thence northeasterly along said road to its junction with 164th St. S.W., thence westerly along said road to its junction with St. Hwy 525, thence northerly along said road to its junction with St. Hwy 99, thence northeasterly along said road to its junction with 119th St. S.W., thence easterly along said road to its junction with Admiralty Way, thence northerly along said road to its junction with Center Road, thence easterly along said road to its junction with 4th Ave. W., thence southerly along said road to its junction with the extension of 120th St. S.W., thence easterly along said road to its junction with 120th St. S.E., thence continuing easterly along said road to its junction with W. Silver Way, thence northeasterly along said road to its junction with 5th Ave. S.E., thence northerly along said road to its junction with 116th St. S.E., thence southeasterly crossing I-5 to Peters Road, thence easterly along said road to its junction with Silver Lake Road, thence southeasterly along said road to its junction with St. Hwy. 527, thence southerly along said road to its junction with 132nd St. S.E., thence easterly along said road to its junction with 35th Ave. S.E. (Thomas Lake Road), thence southerly along said road to its junction with Maltby Road, thence westerly along said road to its junction with St. Hwy 527, thence southerly along said road to its junction with I-405, thence southeasterly along said road to the King County line.))~~

Beginning at a point of intersection with 47th Ave SE and the King County Line, thence northerly along said road to its junction with 240th St SE, thence westerly along said road to its junction with 45th Ave SE, thence northerly along said road to its junction with 212th St SE, thence easterly along said road to its intersection with the southwest corner of Section 22, Township 27N, Range 5E, thence northerly along the west line of said section to its intersection with Maltby Road, thence northwesterly along said road to its junction with Jewell Road, thence northerly and easterly along said road to its junction with 196th St SE, thence east along said road to its junction with 51st Ave SE, thence northerly along said road to its junction with 180th St SE, thence easterly along said road to its junction with SR 9 SE, thence northeasterly along said road to its junction with 172nd St SE, thence easterly along said road to its junction with Broadway Ave, thence northeasterly along said road to its junction with 164th St SE, thence westerly along said road to its junction with 95th Ave SE, thence northerly along said road to its junction with State Street, thence northerly along said road to its junction with 148th St SE, thence westerly along said road to its junction with SR 9 SE, thence northerly along said road to its junction with E Lowell-Larimer Road, thence northwesterly along said road to its junction with Seattle Hill Road, thence southwesterly along said road to its junctions with 132nd St SE, thence westerly along said road to its junction with 35th Ave SE, thence northerly along said road to its junction with 116th St SE, thence westerly along said road to its junction with 31st Ave SE, thence northerly along said road to its junction with 110th St SE, thence easterly along said road to its junction with 35th Ave SE, thence northerly along said road to its junction with 100th St SE, thence westerly along said road to its junction with SR 527 (19th Ave SE), thence southerly along said road to its junction with 121st St SE, thence westerly along said road to its junction with Silver Lake Road, thence westerly along said road to a point of intersection with city limits of Everett (Sept 2001), thence northerly along said boundary to a point of intersection with Silver Lake Dr, thence northwesterly along said road to its junction with 118th PI SE, thence westerly along said road to its junction with Peters PI, thence northwesterly along said road and its extension to its junction with I-5, thence southwesterly along said freeway to its junction with I-405, thence southeasterly along said freeway to its junction with Damson Road, thence southerly along said road to its junction with Logan Road, thence westerly along said road to its junction with Larch Way, thence westerly along said road to its junction with 21st Ave W, thence southerly along said road to a point of intersection with the south line of the SW quarter of Section 23, Township 27W, Range 4E, thence west along said line to a point of intersection with the city limits of Brier (Sept 2001), thence westerly along said boundary to a point of intersection with the city limits of Mountlake Terrace (Sept 2001), thence northerly and westerly along said boundary to a point of intersection with 44th Ave W, thence southerly along said road to its junction with 212th St SW, thence westerly crossing I-5 to a point of intersection with the city limits of Mountlake Terrace (Sept 2001), thence southwesterly along said boundary to its intersection with SR 99, thence southwesterly along said road to its junction with 220th Street SW, thence easterly along said road to its junction with 72nd Ave W, thence southerly along said road to a point of intersection with the city limits of Mountlake Terrace (Sept 2001), thence westerly and southerly along said boundary to a point of intersection with 228th St SW, thence easterly along said road to its junction with 74th Ave W, thence southerly along said road to a point of intersection with the city limits of Mountlake Terrace (Sept 2001), thence southeasterly along said boundary to the King County line.

Section 5. Snohomish County Code Section 1.08.050, adopted by Ordinance No. 91-182 on December 11, 1991, is amended to read:

1.08.050 County Council District 5. County council district 5 shall include the area encompassed by the following boundaries:

That portion of Snohomish County bounded by the King County line to the south, the Chelan County line to the east and south and east of the following described line:

~~((Beginning at the intersection of I-405 and the King County line, thence northwesterly along said road to its junction with St. Hwy 527, thence northerly along said road to its junction with Maltby Road, thence easterly along said road to its junction with 35th Ave. S.E. (Thomas Lake Rd.), thence northerly along said road to its junction with 132nd St. S.E., thence westerly along said road to its junction with St. Hwy 527 (19th Ave. S.E.), thence northerly along said road to its junction with 100th St. S.E. and its easterly extension, thence easterly along said road and extension to a point on the Lowell-Larimer Road, thence northwesterly along said road to a point of intersection with the southern boundary of the city limits of Everett, thence easterly along said boundary, thence northerly along said eastern boundary to the E-W centerline, Section 9, Township 28N, Range 5E, thence due east to a point of intersection with the Snohomish River, thence following said river in a northwesterly direction to a point of intersection with U.S. Hwy 2 (Hewitt Ave., 20th St. S.E.), thence easterly along said road to its junction with St. Hwy 204, thence northeasterly along said road to its junction with Vernon Road, thence northerly along said road to its junction with Davies Road, thence easterly along said road to its junction with 96th Ave. N.E. thence due east to the western shoreline of Lake Stevens, thence southerly along said shoreline, thence northerly along the eastern shoreline of Lake Stevens to a point of intersection with the westerly extension of 10th St. N.E., thence easterly along said road and extension to its junction with 131st Ave. N.E., thence northerly along said road to its junction with 16th St. N.E., thence easterly along said road to its junction with the Machias-Hartford Road, thence northerly along said road to its junction with Hyland Road (28th St. N.E.), thence continuing easterly along said road to its junction with 147th Ave. N.E. (Russell Road), thence southerly along said road to its junction with O.K. Mill Road, thence northerly along said road to its junction with Newburg Road, thence northerly and easterly along said road to a point of intersection with the east line of Section 2, Township 29N, Range 6E, thence south along said east line to the southeast corner of said Section 2, thence east along the south line of Section 1, Township 29N, Range 6E to a point of intersection on the west line of Section 7, Township 29N, Range 7E, thence south along said line to the southwest corner of said Section 7, thence east along said south line of Section 7 to a point of intersection with N. Carpenter Road, thence northerly and easterly along said road to its junction with Menzel Lake Road, thence southerly along said road to its junction with S. Lake Roesiger Road, thence southerly along said road to its junction with Menree Camp Road, thence southeasterly along said road to its junction with Lake Chaplain Road,~~

~~thence continuing southeasterly along said road to a point on the south line of Township 29N, Range 8E, W.M., thence east along said line to the east line of Township 29N, Range 10E W.M., thence north along said east line to the south boundary of census tract 537 common boundary to the north boundary to census tract 538, thence east along said boundary to the Chelan County line.))~~

Beginning at a point of intersection with 47th Ave SE and the King County Line, thence northerly along said road to its junction with 240th St SE, thence westerly along said road to its junction with 45th Ave SE, thence northerly along said road to its junction with 212th St SE, thence easterly along said road to its intersection with the southwest corner of Section 22, Township 27N, Range 5E, thence northerly along the west line of said section to its intersection with Maltby Road, thence northwesterly along said road to its junction with Jewell Road, thence northerly and easterly along said road to its junction with 196th St SE, thence east along said road to its junction with 51st Ave SE, thence northerly along said road to its junction with 180th St SE, thence easterly along said road to its junction with SR 9 SE, thence northeasterly along said road to its junction with 172nd St SE, thence easterly along said road to its junction with Broadway Ave, thence northeasterly along said road to its junction with 164th St SE, thence westerly along said road to its junction with 95th Ave SE, thence northerly along said road to its junction with State Street, thence northerly along said road to its junction with 148th St SE, thence westerly along said road to its junction with SR 9 SE, thence northerly along said road to its junction with E Lowell-Larimer Road, thence northwesterly along said road to its junction with Seattle Hill Road, thence southwesterly along said road to its junctions with 132nd St SE, thence westerly along said road to its junction with 35th Ave SE, thence northerly along said road to its junction with 116th St SE, thence westerly along said road to its junction with 31st Ave SE, thence northerly along said road to its junction with 110th St SE, thence easterly along said road to its junction with 35th Ave SE, thence northerly along said road to its junction with 100th St SE, thence easterly along said road and extension to a point of intersection on the Lowell-Larimer Rd., thence northwesterly along said road to its intersection with the south line of the SW quarter of Section 9, Township 28N, Range 5E, thence east along said line to the southeast corner of the SW quarter of said Section 9, thence north along said line to its junction with the northwest corner of the SE quarter of Section 9, Township 28N, Range 5E, thence east along said north line to a point of intersection with the Snohomish River, thence following said river to its intersection with US Hwy 2, thence easterly along said road to its intersection with Ebey Slough, thence northerly and westerly along said slough to its intersection with the north line of Section 15, Township 29N, Range 5E, thence east along said line to its junction with the north line of Section 14, Township 29N, Range 5E, thence east along said line to its intersection with the west line of SE quarter of Section 11, Township 29N, Range 5E, thence north along said line to its intersection with west line of NE quarter of Section 11, Township 29N, Range 5E, thence north along said line to its intersection with Soper Hill Road, thence easterly along said road to its junction with SR 9 NE, thence northerly along said road to its junction with 84th St NE, thence easterly along said road to its junction with 123rd Avenue NE, then northerly along said road to its intersection with the north line of Section 17, Township 30N, Range 6E, thence east along said line to its intersection with the north line of Section 16, Township 30N, Range 6E, thence east along said line to its intersection with 147th Ave NE, thence southerly along said road to its intersection with the west line of the SW quarter of Section 22, Township 30N, Range 6E, thence south along said line to its intersection with the northwest corner of the NW quarter of Section 27,

Township 30N, Range 6E, thence south along said line to its intersection with NW corner of SW quarter of Section 27, Township 30N, Range 6E, thence east along said line to its intersection with the northwest corner of the SE quarter of Section 27, Township 30N Range 6E, thence east along said line to the northeast corner of said SE quarter, thence south along said east line to its intersection with the northwest corner of Section 35, Township 30N, Range 6E, thence south along said west line to the southwest corner of said Section 35, thence east along said south line to its intersection with the northwest corner of Section 1, Township 29N, Range 6E, thence east along said north line to its intersection with northwest corner of the NW quarter of Section 6, Township 29N, Range 7E, thence east along said north line to the northeast corner of the said NW quarter of Section 6, thence south along said east line to its intersection with the northeast corner of the SW quarter of Section 6, Township 29N, Range 7E, thence south along said east line to the southeast corner of the said SW quarter of Section 6, thence west along said south line to a point of intersection on the west line of Section 7, Township 29N, Range 7E, thence south along said line to the southwest corner of said Section 7, thence east along said south line of Section 7 to a point of intersection with the northwest corner of the NW quarter of Section 17, Township 29N, Range 7E, thence south along said west line to a point of intersection with the northwest corner of the SW quarter of Section 17, Township 29N, Range 7E, thence east along said north line to a point of intersection with the northwest corner of the SE quarter of Section 17, Township 29N, Range 7E, thence east along said north line to a point of intersection with the southeast corner of the SW quarter of the NE quarter of Section 17, Township 29N, Range 7E, thence north along said east line to a point of intersection with the southeast corner of the NW quarter of the NE quarter of Section 17, Township 29N, Range 7E, thence north along said east line to a point of intersection with the south line of Section 8, Township 29N, Range 7E, thence east along said south line to a point of intersection with the northwest corner of the NW quarter of Section 16, Township 29N, Range 7E, thence east along said north line to the northeast corner of the NW quarter of said Section 16, thence south along said east line to a point of intersection with the northwest corner of the SE quarter of said Section 16, thence east along said north line to an intersection with the shore of Lake Roesiger, thence southeasterly along said shoreline to a point of intersection with the east line of the SE quarter of Section 16, Township 29N, Range 7E, thence north along said east line to a point of intersection with N. Lake Roesiger Road, thence southerly along said road to its junction with Monroe Camp Road, thence southeasterly along said road to its junction with Lake Chaplain Road, thence continuing southeasterly along said road to a point on the south line of Township 29N, Range 8E, W.M., thence east along said line to the east line of Township 29N, Range 10E, W.M., thence north along said east line to the ridgeline between the Sauk River watershed basin and the Upper North Fork Skykomish River watershed basin, thence east along said boundary to the Chelan County line.


Section 6. Repeal of prior effective date. Snohomish County Code Section 1.08.600, adopted by Ordinance No. 91-182 on December 11, 1991, is hereby repealed.

Section 7. Changes in records authorized. The County Assessor, County Auditor, and County Engineer are hereby instructed to make necessary changes in appropriate records to implement the revised County Council district boundaries established by this ordinance.


Section 8. Effective date. This ordinance shall take effect January 1, 2002.

PASSED this 12th day of December, 2001.

SNOHOMISH COUNTY COUNCIL
Snohomish County, Washington



Chairperson

ATTEST:



Clerk of the Council, *Asst.*

- APPROVED
- EMERGENCY
- VETOED

DATE:

12/17/01

County Executive

ATTEST:



Approved as to form only:

Deputy Prosecuting Attorney

D-9